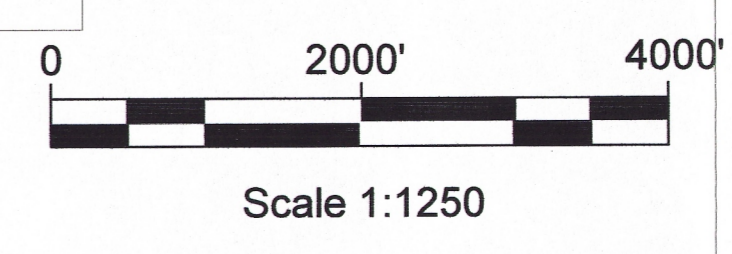
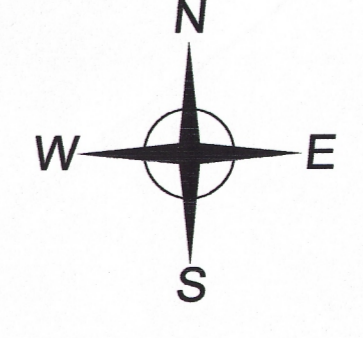
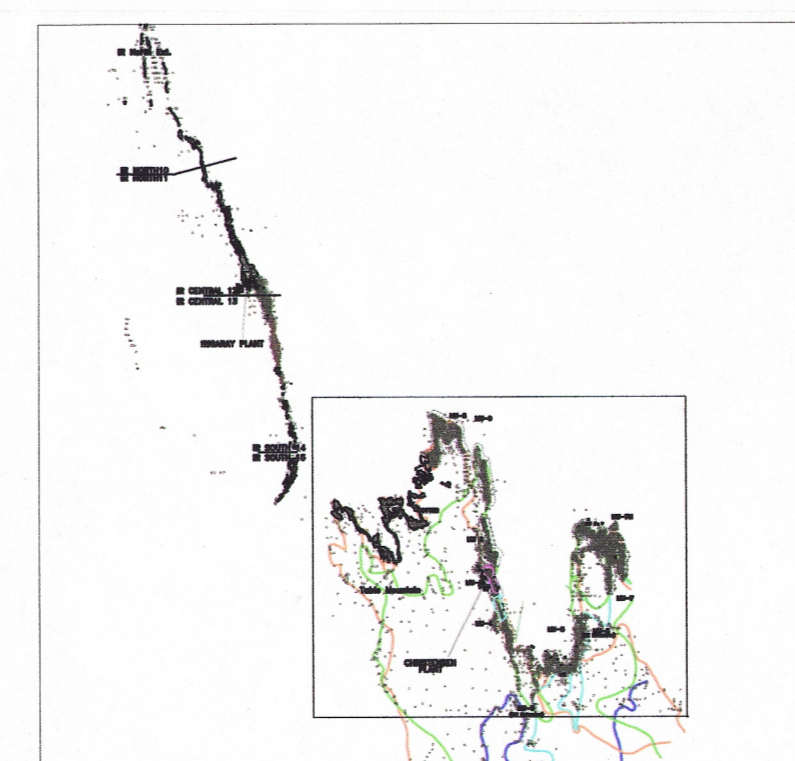



Legend

- Township Boundary
- Section Line
- County Line
- Monitor Wells
- Roads
- Two Track Roads
- Fence
- Permit Boundary
- Trunkline
- Powerline
- Mining Area
- Monitor Ring
- Future Mining Area
- Proposed Mining Area
- Existing Wellfield Outline
- Future Wellfield Outline
- Proposed Wellfield Outline
- Incidental Boundary Revision Area

MAP LOCATION



***NOTE: TO INCREASE LEGIBILITY NOT ALL FACILITIES, STOCKPILES, etc., ARE TO SCALE**



**Christensen Project
Area Facilities Location Map**
Permit to Mine #478
Johnson & Campbell Counties, Wyoming
2011-2012 Annual Report to WDEQ-LQD

Date: 09/17/2012	By: TM	Checked:		
Rev. No.	Description	Date	By	Sheet:
Rev	Revised for 2011-2012 Annual Rpt.	Sept. 2012	CEO	