

T45N R77W

UNIT 8

Mod 5

Mod 4

Mod 3

Mod 2

Mod 1

Mod 6










Mod 7

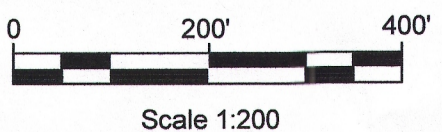

Mod 8

Mod 9

Legend

Electrical Substation

-  Roads
-  Two Track Roads
-  Monitor Wells
-  Approximate Spill Location
-  Section Line
-  Township Boundary
-  Permit Boundary
-  Powerline
-  Incidental Boundary Revision Area



*NOTE: TO INCREASE LEGIBILITY NOT ALL FACILITIES, STOCKPILES, etc., ARE TO SCALE

uraniumone™
investing in our energy
907 North Poplar St., Suite 260, Casper, WY 82601 307-234-8235

**Christensen Ranch Project
Mine Unit 8 Spill Map**
Permit to Mine #478
Johnson & Campbell Counties, Wyoming
2011-2012 Annual Report to WDEQ-LQD

Date: September 2012	By: CEO	Checked:
Rev. No.	Description	Date
		Sheet:

D05