

















# Office of Environment and Research Recreation Area Matrix

<b>Watts Bar Reservoir</b>														
Recreation Area	Camping	Lodging	Showers	Boat Ramps	Marina	Gas	Picnic Shelter	Playground	Swimming Area	Fishing Piers	Trails	Golf Course	Visitors Center	Restaurant
														
58 Landing Park (865-376-1356)				X										
Arrowhead Resort (423-365-6484)	E	MC	X	X	M	X		PC	B	X				X
Bayside Marina (865-376-7031)	EN	C		X	M	X			B					X
Belcove (931-484-9571)				X										
Big Springs (931-484-9571)				X										
Blue Springs (931-484-9571)				X		X				X				
Blue Springs Marina (865-376-7298)			X	X	MP	X								X
Brown's Chapel (931-484-9571)				X										
Campground on the Lakeshore (423-334-1490)	E			X	M			P	B	X				
Caney Creek Campground (865-882-4042)	END		X		M		AP	P	P		BH			X
Caney Creek Marina (865-882-7550)				X	MPC	X								X
Cherokee Point Campground (423-334-9151)	E			X				C	B					
Eden Resort Marina (423-365-6929)	E	C		X	M	X	A	PC	B				C	
Euchee Marina & Campground (423-334-1004)	EN	MC	X	X	MP	X	A		BP				C	X
Ferguson Branch (931-484-9571)				X										
Fooshee Pass (423-334-4842)	EN		X	X			AP	P	B					
Fort Loudoun Dam Reservation--Tailwater (800-882-5263) *				X			A			X			O	
Fred's Bait and Tackle (865-988-9202)					M		A							
Harbor Point Marina (865-354-2974)			X	X	MP	X	A	P	B				O	
Harriman City Ramp (865-882-8867)				X										
Harriman Riverfront Park (865-882-8867)							AP	P			M			
Hogback (931-484-9571)				X										
Hornsby Hollow (423-334-1709)	E		X	X	M		AP	PC	B	X				
Johnson Creek (931-484-9571)				X										
KOA (931-484-9571)				X										
Kingston (931-484-9571)				X		X				X				
Kingston City Park (865-376-1356)				X			AP	PC		X	M			
Kingston Steam Plant (800-882-5263) *				X										















\* Operated by TVA

Note: Key for letter abbreviations are shown on last page.



# Office of Environment and Research

## Recreation Area Matrix















Watts Bar Reservoir -- Continued														
Recreation Area	Camping	Lodging	Showers	Boat Ramps	Marina	Gas	Picnic Shelter	Playground	Swimming Area	Fishing Piers	Trails	Golf Course	Visitors Center	Restaurant
														
Ladd Park (865-376-1356)				X			AP			X				
Lake View (931-484-9571)				X										
Lakeside Resort (423-365-9521)		MC		X	M		A	PC	B	X				
Laurel Bluff (931-484-9571)				X										
Little Emory (931-484-9571)				X										
Long Island Marina (865-376-6288)				X	M	X	A							
Melton Hill Dam Reservation--Tailwater (800-882-5263) *				X						X	M			
Mourneys Cove (931-484-9571)				X										
New Hope (931-484-9571)				X										
Oak Ridge (931-484-9571)				X										
Piney Point Resort (423-365-6262)		C	X	X	M	X	A	C	B					
Pond Creek (423-587-7037)				X						X				
Rector Branch (931-484-9571)				X										
Rhea Harbor (423-365-6851)				X	M		A	P	B	X				
Rhea Springs, Rhea County (865-452-0174)			X	X			AP	P	B	X				
Rhea Springs, TWRA (931-484-9571)				X										
Riley Creek Rec. Area	E		X	X			A		B					
Riverside Park (865-458-7525)				X			AP			X	M			
Roane County Park (865-882-2640)			X	X			AP	PC	B	X	M			
Rockwood Community Park (865-354-0434)				X			AP			X				
Roddy (931-484-9571)				X										
Sam's Dock (423-334-5620)		C		X	M		AP			X				
Shady Grove (931-484-9571)				X										
Shelton's Campground (865-354-1375)	EN	C	X	X	M		A	C	B					
Soaring Eagle (865-376-9017)	EN		X	X			AP	C	P	X			C	
Southwest Point (865-376-1356)							AP	C			M		CO	
Southwest Point Golf Course (865-376-5282)			X				A		P			X		
Spring City Resort & Marina (423-365-5150)		C		X	M	X			B					X

\* Operated by TVA

Note: Key for letter abbreviations are shown on last page.



# Office of Environment and Research Recreation Area Matrix

Recreation Area	Camping	Lodging	Showers	Boat Ramps	Marina	Gas	Picnic Shelter	Playground	Swimming Area	Fishing Piers	Trails	Golf Course	Visitors Center	Restaurant
														
Sugar Tree (931-484-9571)				X										
Terrace View Resort (423-365-6060)		M C		X	M P	X	A		P	X				X
The Landing (423-334-1050)				X	M	X				X				X
Veteran's Park (423-365-6441)				X			A P	P C			M			
Watts Bar Dam Reservation--Headwater (800-882-5263) *			X	X			A P	P C	B		M			
Whites Creek SWA (800-882-5263) *				X							M			

*Updated 2011*

\* Operated by TVA

*TVA does not guarantee that this information is current or accurate.*

Camping	
E	Campsites with Electricity/Water
N	Campsites without Electricity/Water
G	Group Camp Facilities
D	Dump Station

Lodging	
M	Motel/Hotel
C	Rental Cabins

Picnic Area/Shelter	
A	Picnic Tables
G	Group Picnic
P	Picnic Pavilion

Playground	
P	Children's Play Equipment
C	Play Court

Swimming Area	
B	Beach
P	Swimming Pool

Trails	
W	Walking/Running Trail
B	Bike Trail
Q	Equestrian Trail
H	Hiking Trail
I	Hiking Trail - Interpretive
M	Miscellaneous Trail
R	Off Road Vehicle Trail

Visitors Center	
C	Visitor Center
O	Visitor Overlook
M	Museum or Nature Center

Showers / Boat Ramp / Gas / Fishing Piers / Golf Course / Restaurant	
X	Recreation Facility is Located on the Indicated Reservoir

Marina	
M	Marina/Boat Dock
P	Boat Sewage Pumpout
C	Certified Clean Marina