





LEGEND FOR BOUNDARIES

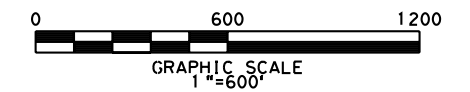
-  NI FOOTPRINT
-  BOUNDARY FOR GRADED AREA RAISED TO EL.50.0
-  BOUNDARY FOR TOTAL GRADED AREA



NOTES:

1. THE VERTICAL ELEVATION DATUM IS BASED ON NAVD 88.
2. HIGH POINT OF GRADE ADJACENT TO THE POWERBLOCK BUILDINGS WILL BE AT EL.50.0.
3. GRADED AREA:

TOTAL GRADED AREA	347 ACRES
GRADE RAISED TO EL.50.0	65 ACRES
GRADE RAISED TO EL.47.0	282 ACRES
4. NUCLEAR ISLAND (NI) FOOTPRINT (ONE UNIT) 0.8 ACRES



Progress Energy Florida
**Levy Nuclear Plant
 Units 1 and 2
 Part 2, Final Safety Analysis Report**

Conceptual Grading Plan

FIGURE 3.7-206