


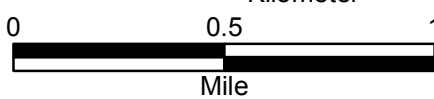
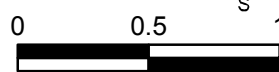


**LEGEND**

-  Safety Related Structure
-  LNP Site Boundary
-  County Boundary

Note: Contours in feet NGVD 1929  
Contour Interval = 5 feet

Source:  
Contour: FGDL, 2009



Progress Energy Florida  
**Levy Nuclear Plant  
Units 1 and 2  
Part 2, Final Safety Analysis Report**

Topographic Map of LNP Site

FIGURE 2.4.1-203