

R74W

R73W

T37N

T37N




T36N

T36N

R74W

R73W

LEGEND

-  Proposed Reynolds Ranch Permit Boundary
-  1/2 Mile Perimeter Boundary
-  Abandoned Drill Hole Location



0' 2,000' 4,000'

PLATE D5-2

POWER RESOURCES, INC.

P.O. Box 1210 Glenrock, WY 82637 (307) 358-8541 (307) 235-1828

REVISIONS

NO.	DATE	BY
1	10/04	JT
2	02/06	JT

**REYNOLDS RANCH
URANIUM PROJECT
DRILL HOLE MAP**

DESIGNER	CHECKED	APPROVED	DATE	SCALE

D-174