
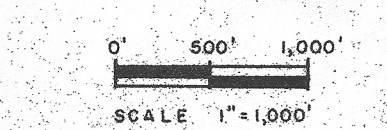
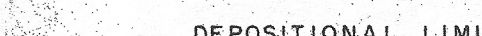

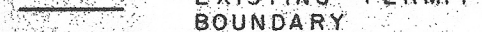







| | | | | |
|---|---|---|--|---|
| LEGEND | |  |  SCALE 1"=1,000' 10' CONTOUR INTERVAL | |
|  DEPOSITIONAL LIMIT OF 60 SAND |  EXISTING PERMIT BOUNDARY | | |  PROPOSED PERMIT BOUNDARY |
|  PLANNED MINING AREA |  > 50' OF OVERLYING CONFINING UNIT | | |  < 50' OF OVERLYING CONFINING UNIT |
| <p style="text-align: right;">PLATE D5-18</p> <p style="text-align: right;">POWER RESOURCES, INC.</p> <p style="text-align: right;">AS PART OF THE APPLICATION FOR HIGHLAND URANIUM PROJECT WEST HIGHLAND AMENDMENT 60 SAND OVERLYING CONFINING UNIT</p> | | | | |