







LEGEND

	EXISTING PERMIT BOUNDARY		PLANNED MINING AREA
	PROPOSED PERMIT BOUNDARY		> 50' OF UNDERLYING CONFINING UNIT
			< 50' OF UNDERLYING CONFINING UNIT



0' 100' 1000'
SCALE 1"=1000'
CONTOUR INTERVAL 5'

PLATE D5-10

POWER RESOURCES, INC.
 40 SAND UNDERLYING CONFINING UNIT
 WEST HIGHLAND AMENDMENT
 HIGHLAND URANIUM PROJECT