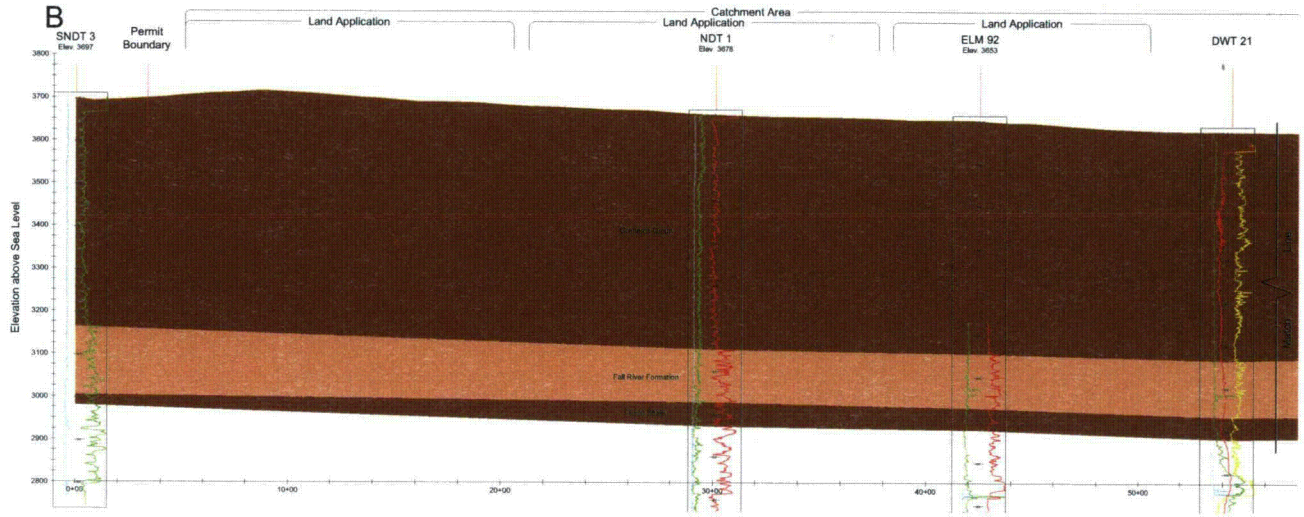





## Index Map

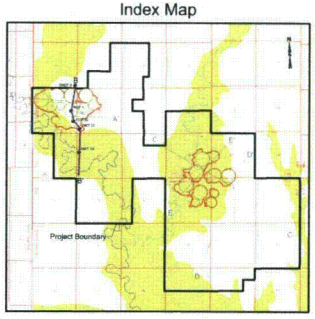


## Cross Section Legend

- Confining Clays and Shale
- Sand

## Index Map Legend

- Project Boundary
- Land Application
- Alluvium
- Perennial Streams
- Ephemeral Streams
- Catchment Areas

Horizontal Scale

Feet: 0 100 200 400 600 800

Meters: 0 50 100 200

Vertical Scale

Feet: 0 50 100 200 300 400

Meters: 0 25 50 100

| REVISIONS | | | | |
|---|---|---|---|---|
| # | DRAWN | CHECKED | APPROVED | DATE |

POWERTECH (USA) INC.

**Plate 3.6-6**

**Cross Section B - B'**

Dewey-Burdock Project

DRAWN: Helick, Lichtenstein — DATE: 14-Jan-2012 — PLOT: Plate 3.6-6_Section B-B.pdf — SCALE: NAD 27, South Dakota State Plane South (feet)

CHECKED: J. Bowser, J. Mays — DATE: 14-Jan-2012 — SCALE: 1:1 — DRAWING: p:\dewey-burdock\submittals\groundwater discharge permit\tools\plates\section B-B.dwg