

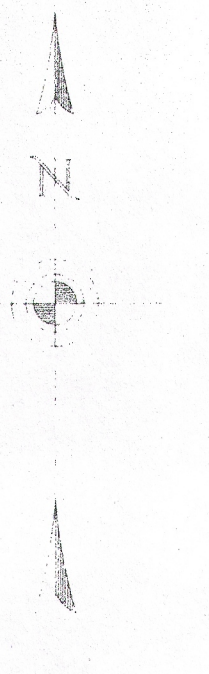
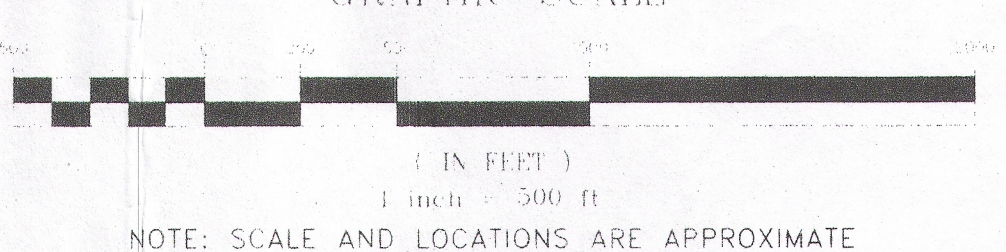
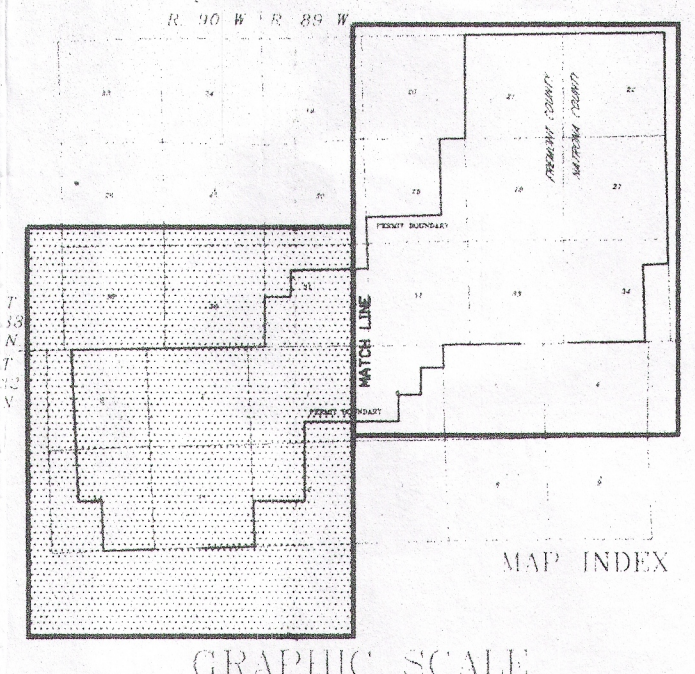
R90W



LEGEND

- PERMIT BOUNDARY
- SECTION LINE (APPROX)
- MATCH LINE
- VEGETATION**
- BS BOTTOMLAND SAGEBRUSH
- DL DISTURBED LAND
- MSG MIXED SAGEBRUSH - GRASSLAND
- RB ROUGH BREAKS
- REC RECLAIMED AREAS
- UG UPLAND GRASSLAND
- R RESERVOIR
- W WETLANDS

- SATELLITE LOCATION
- RB(E) ROUGH BREAKS EAST
- RB(W) ROUGH BREAKS WEST
- VEGETATION SAMPLE LOCATION
- PINE TREES



| | |
|---|--|
| POWER RESOURCES, INC. | |
| PLATE D8-1W | |
| GAS HILLS PROJECT VEGETATION MAP FREMONT AND NATRONA COUNTIES, WY | |