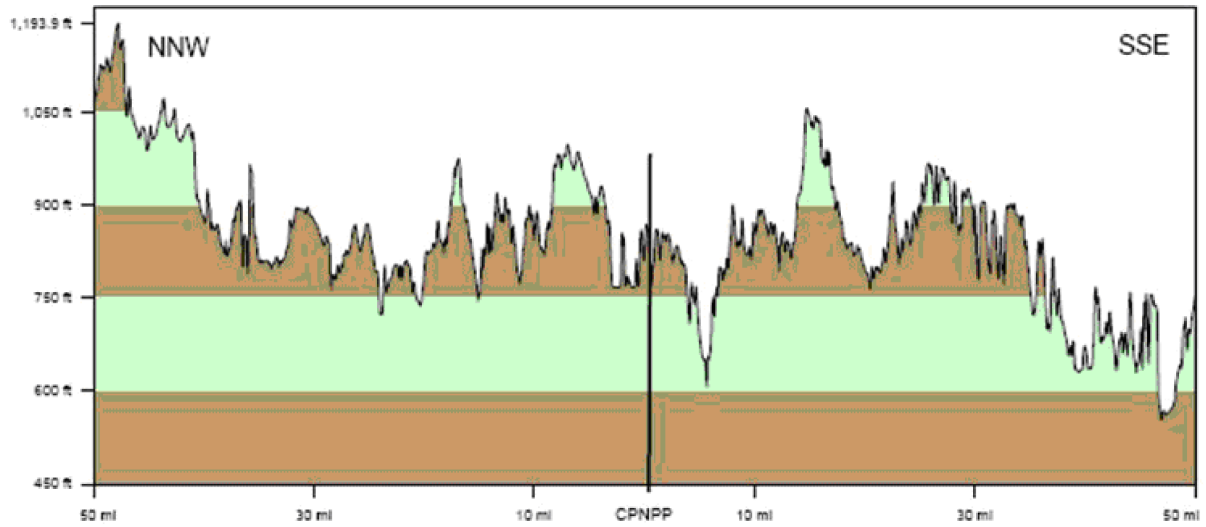
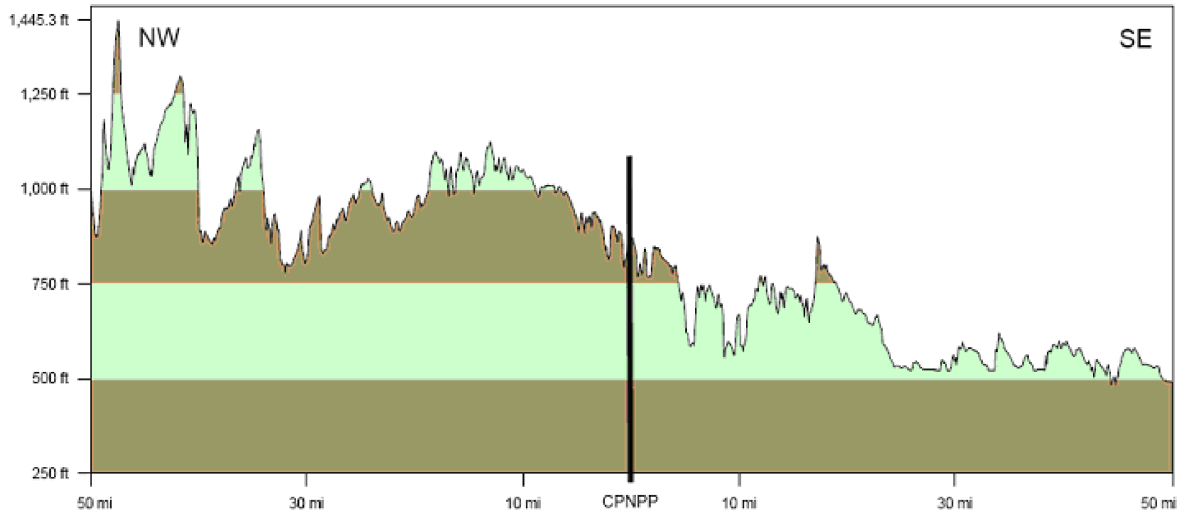
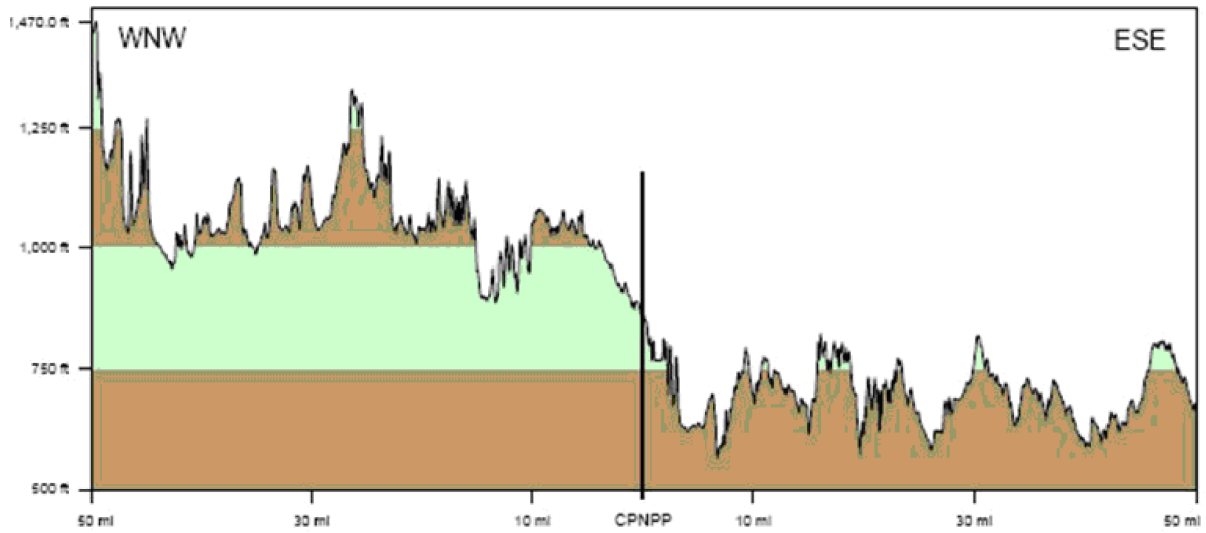
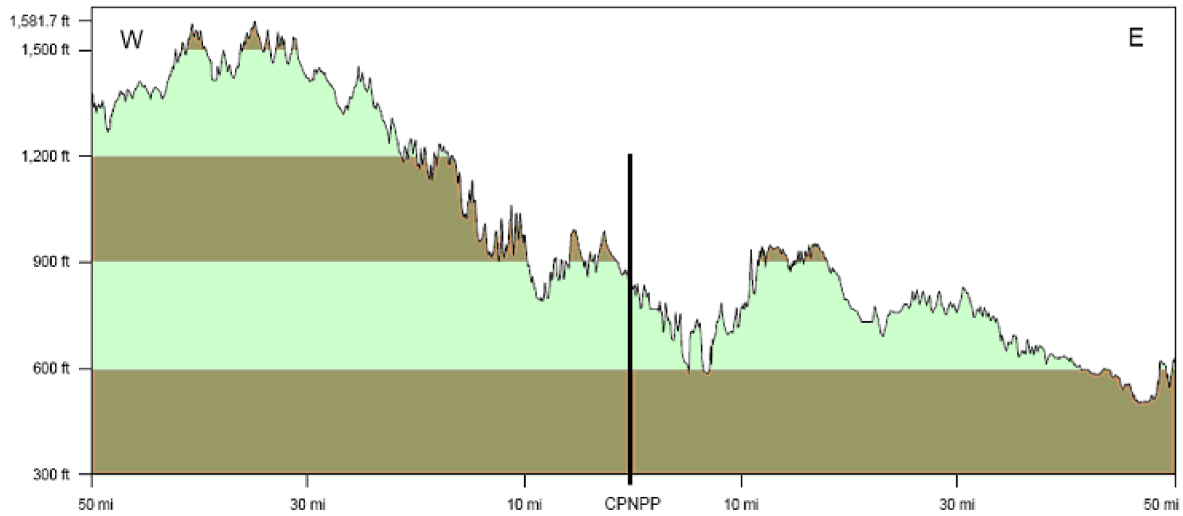


**Comanche Peak Nuclear Power Plant, Units 3 & 4
COL Application
Part 3 - Environmental Report**



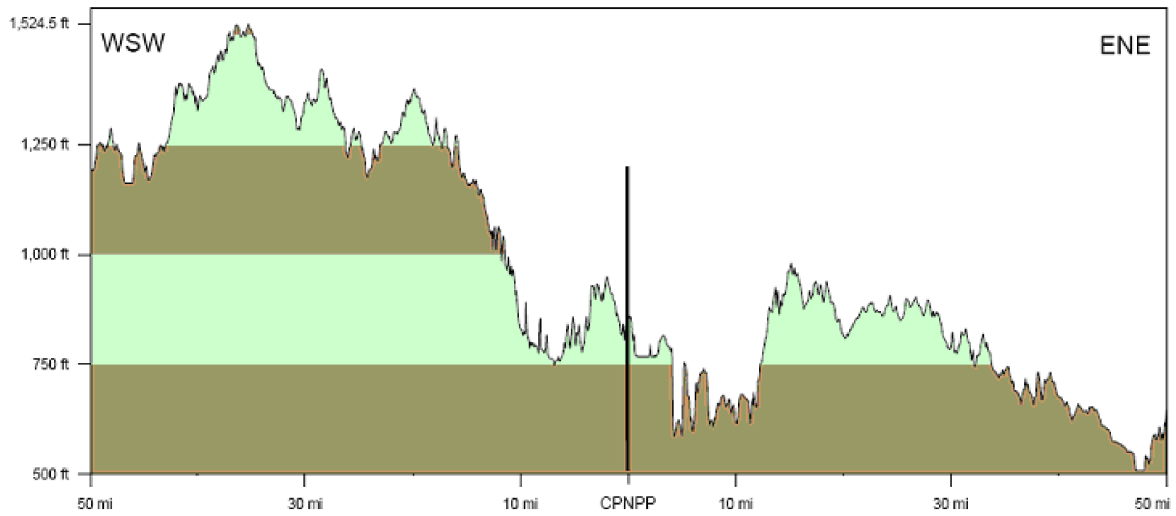
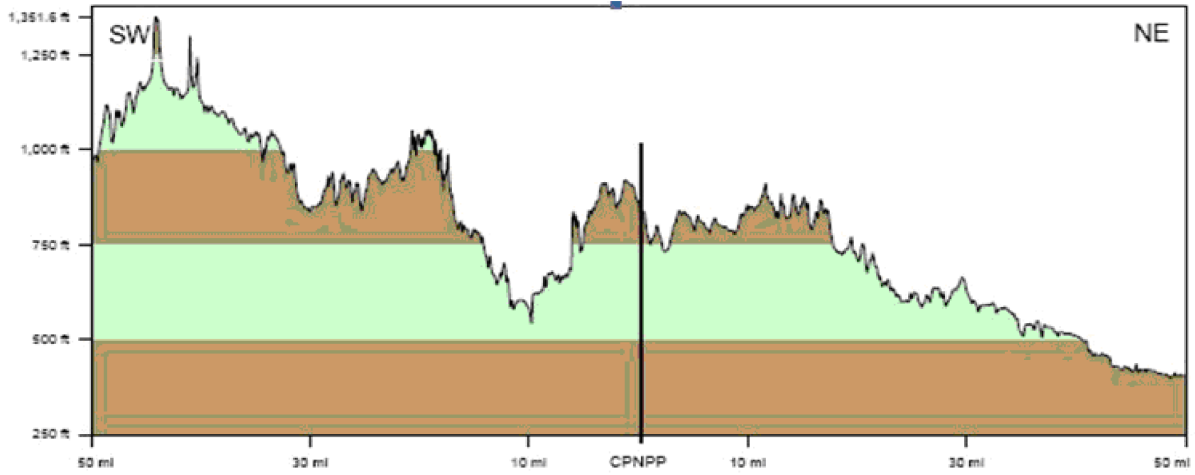
**Figure 2.7-171 Terrain Elevation Profiles Within 50 Miles
of the CPNPP Site (Sheet 1 of 4)**

**Comanche Peak Nuclear Power Plant, Units 3 & 4
COL Application
Part 3 - Environmental Report**



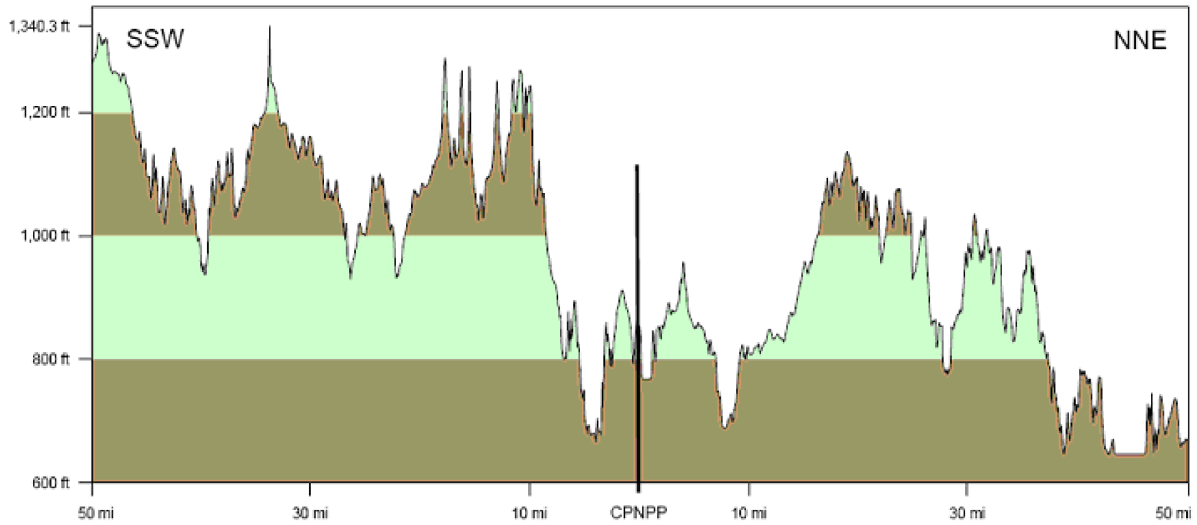
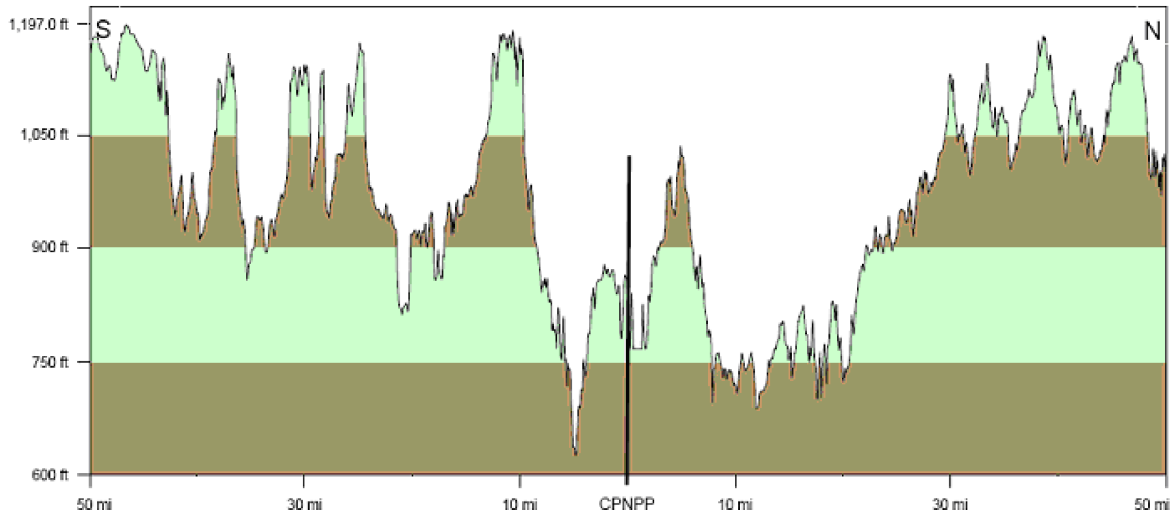
**Figure 2.7-171 Terrain Elevation Profiles Within 50 Miles
of the CPNPP Site (Sheet 2 of 4)**

**Comanche Peak Nuclear Power Plant, Units 3 & 4
COL Application
Part 3 - Environmental Report**



**Figure 2.7-171 Terrain Elevation Profiles Within 50 Miles
of the CPNPP Site (Sheet 3 of 4)**

**Comanche Peak Nuclear Power Plant, Units 3 & 4
COL Application
Part 3 - Environmental Report**



**Figure 2.7-171 Terrain Elevation Profiles Within 50 Miles
of the CPNPP Site (Sheet 4 of 4)**