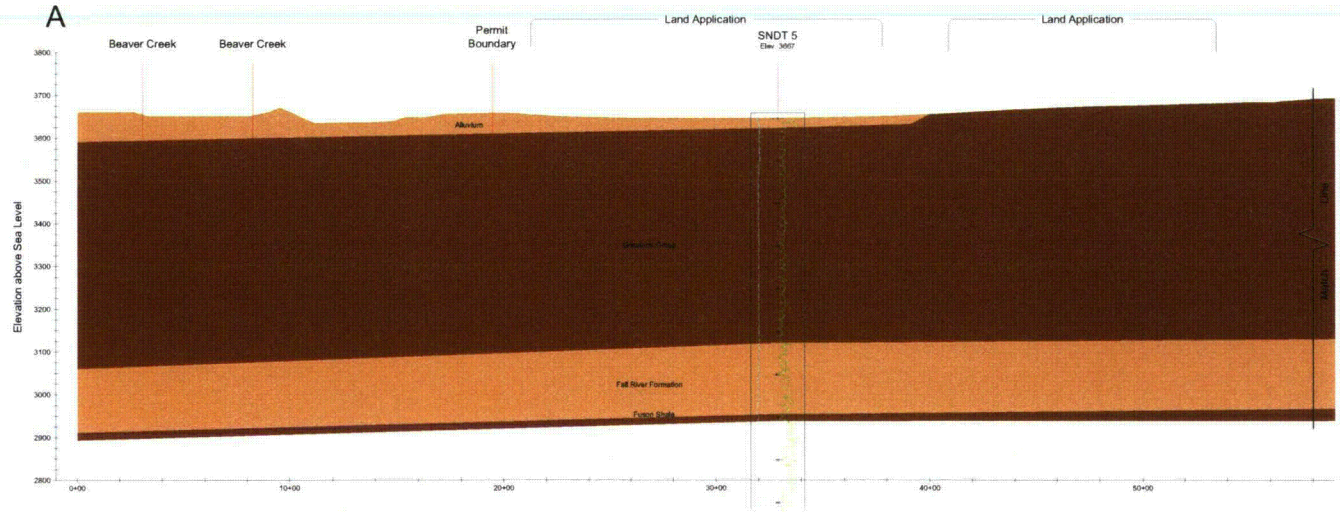

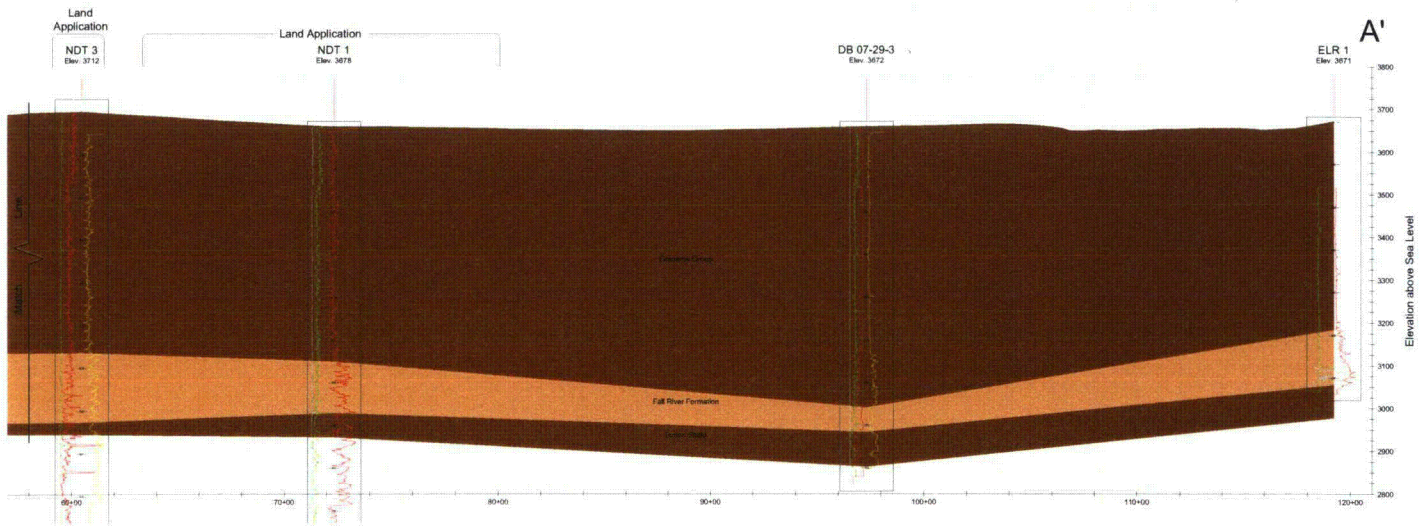

Index Map

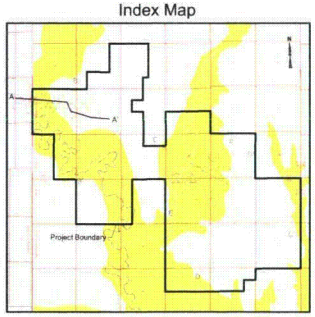

Cross Section Legend

- Confining Clays and Shale
- Sand

Index Map Legend

- Project Boundary
- Land Application
- Alluvium
- Perennial Streams
- Ephemeral Streams

Horizontal Scale

Feet: 0 100 200 400 600 800

Meters: 0 50 100 200

Vertical Scale

Feet: 0 50 100 200 300 400

Meters: 0 25 50 100

REVISIONS				
#	DRAWN	CHECKED	APPROVED	DATE

POWERTECH (USA) INC.

Plate 3.6-5

Cross Section A - A'

Dewey-Burdock Project

CHECK SCALES

SCALE	05-Mar-2012	DATE	09-Nov-2011
FILE	S. Hendrik	FILE	R877_SectionAA.pdf
DRAWN	J. Bowser	CHECKED	p:\dewey-burdock\autoinfo\fs\groundwater discharge permit\finals\plates\sections-e.dwg