




**Figure 12.3-63 Reactor Building, Area Radiation Monitors, Section B-B**



**Figure 12.3-64 Control and Service Buildings, Area Radiation Monitors**



**Figure 12.3-66 Radwaste Building, Area Radiation Monitors, Elevation 5300mm**

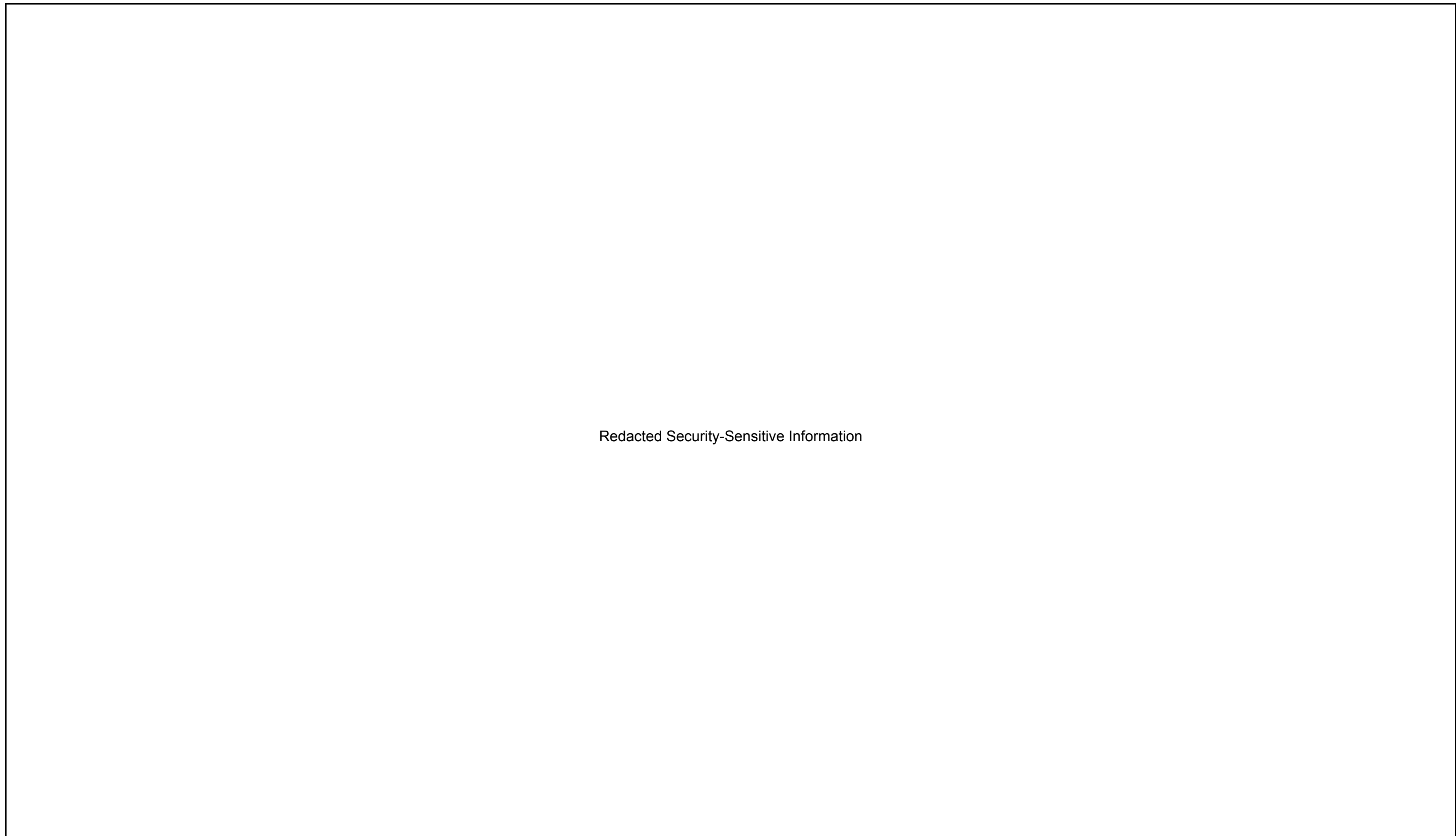
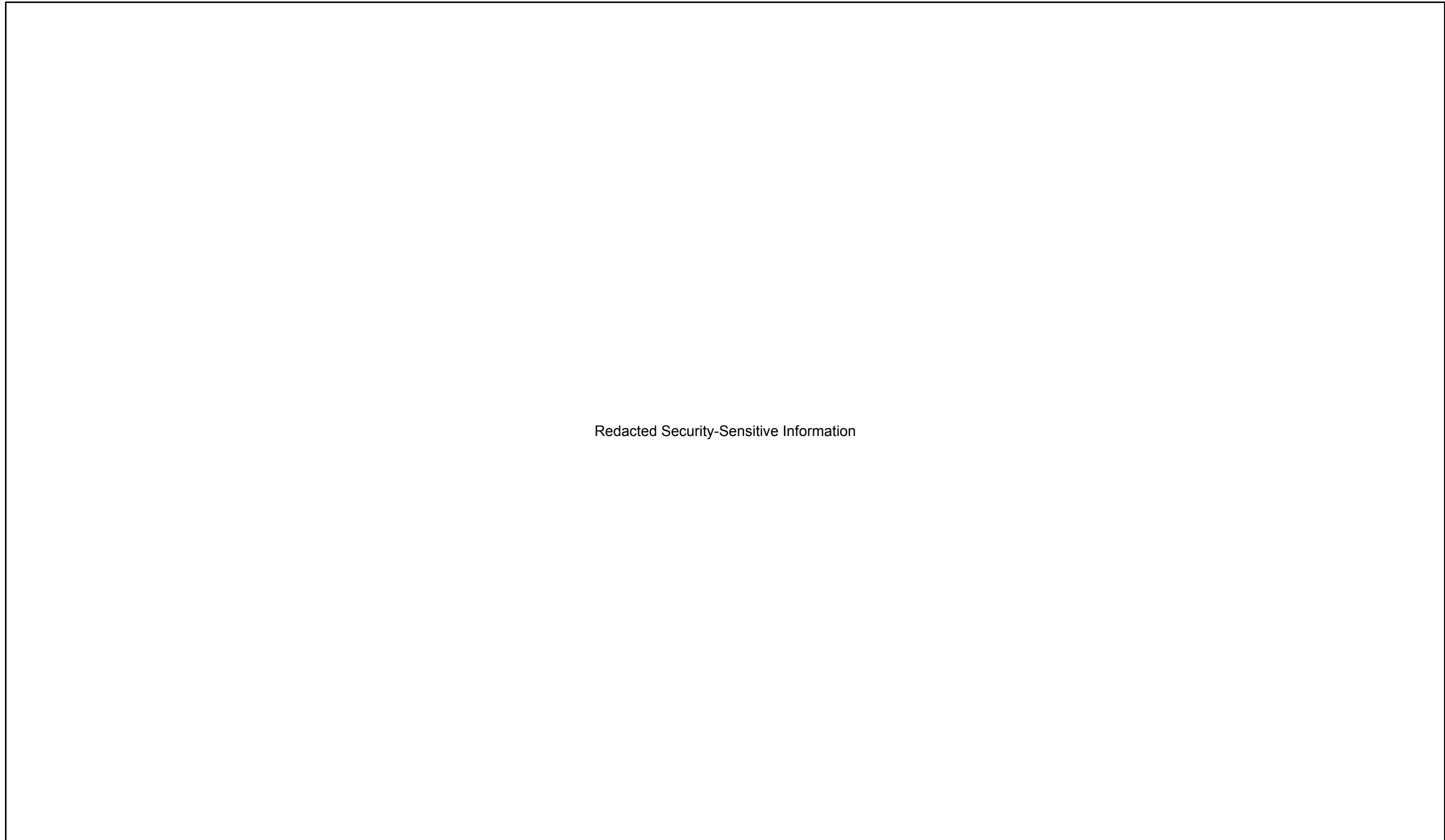
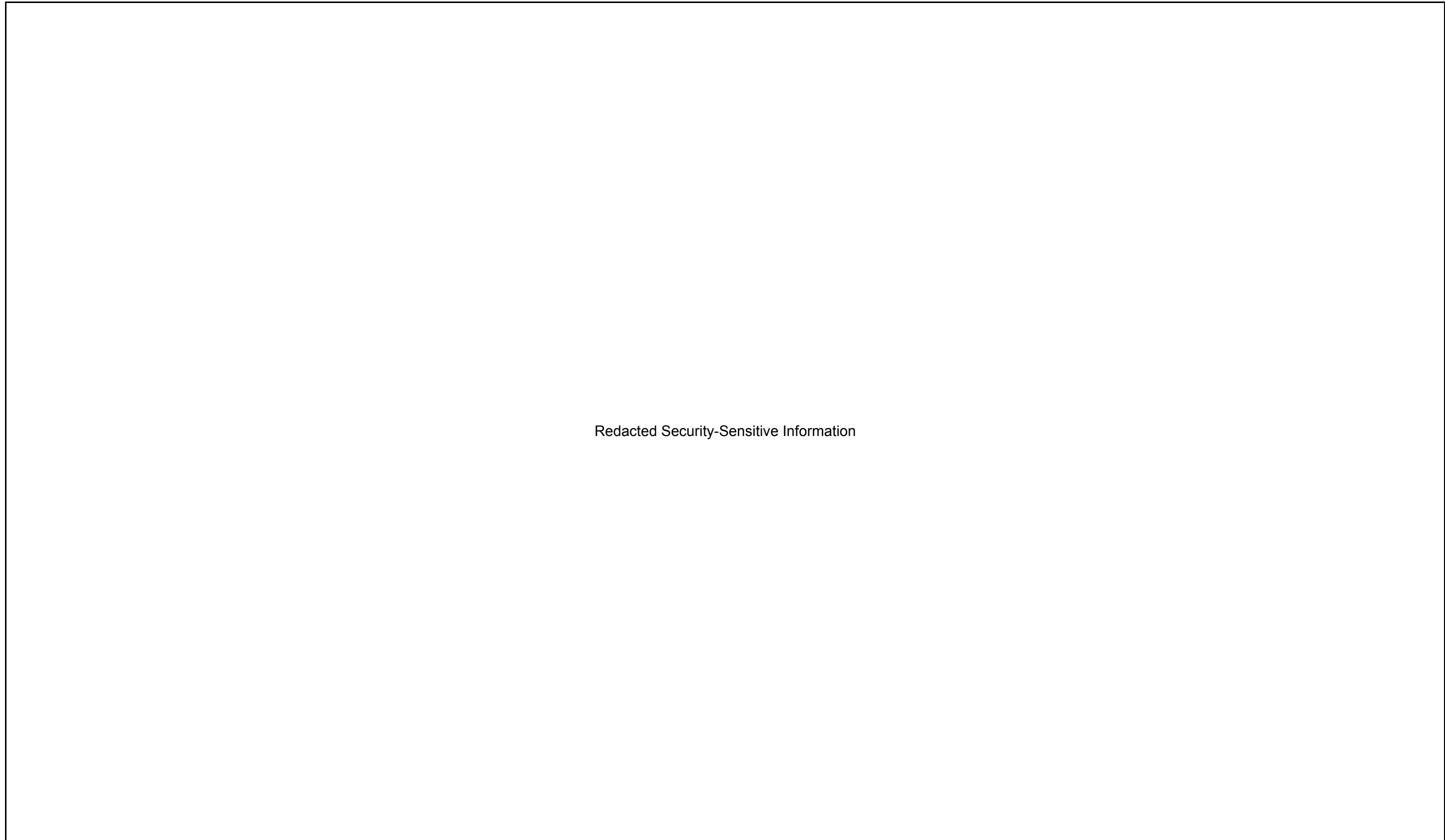


Figure 12.3-67 Radwaste Building, Area Radiation Monitors, Elevation 12300mm



**Figure 12.3-68 Turbine Building B1F Floor Level, Area Radiation Monitors, Elevation 2300 mm**



**Figure 12.3-69 Turbine Building MB1F Floor Level, Area Radiation Monitors, Elevation 6300 mm**




Figure 12.3-70 Turbine Building 1F Floor Level, Area Radiation Monitors, Elevation 12300 mm




Figure 12.3-71 Turbine Building 2F Floor Level, Area Radiation Monitors, Elevation 19700 mm





Figure 12.3-72 Turbine Building 3F Floor Level, Area Radiation Monitors, Elevation 27800 mm



**Figure 12.3-73 Turbine Building, Area Radiation Monitors, Longitudinal Section B–B**



Figure 12.3-75 Turbine Building, Radiation Zone Map, at Elevation 38300 mm



**Figure 12.3-76 Turbine Building, Radiation Zone Map, at Elevation 47200 mm**



**Figure 12.3-77 Turbine Building, Radiation Zone Map, at Longitudinal Section B–B**