





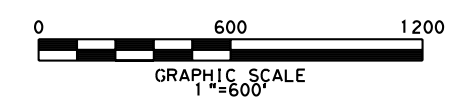
LEGEND FOR BOUNDARIES

-  NI FOOTPRINT
-  BOUNDARY FOR GRADED AREA RAISED TO EL. 50.0
-  BOUNDARY FOR TOTAL GRADED AREA



- NOTES:**
1. THE VERTICAL ELEVATION DATUM IS BASED ON NAVD 88.
 2. HIGH POINT OF GRADE ADJACENT TO THE POWERBLOCK BUILDINGS WILL BE AT EL. 50.0.
 3. GRADED AREA:

TOTAL GRADED AREA	347 ACRES
GRADE RAISED TO EL. 50.0	65 ACRES
GRADE RAISED TO EL. 47.0	282 ACRES
 4. NUCLEAR ISLAND (NI) FOOTPRINT (ONE UNIT) 0.8 ACRES



Progress Energy Florida
 Levy Nuclear Plant
 Units 1 and 2
 Part 2, Final Safety Analysis Report

Conceptual Grading Plan

FIGURE 3.7-206