


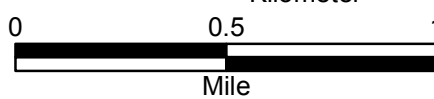



LEGEND

-  Safety Related Structure
-  LNP Site Boundary
-  County Boundary

Note: Contours in feet NGVD 1929
Contour Interval = 5 feet

Source:
Contour: FGDL, 2009



Progress Energy Florida
**Levy Nuclear Plant
Units 1 and 2
Part 2, Final Safety Analysis Report**

Topographic Map of LNP Site

FIGURE 2.4.1-203