

Figure 3.5-2
 Ludeman Wetland Map







Drawn by D.Hawley
 Checked by W. Stansbury
 Date Drawn 9/02/08

Scale 1"=1800'
 Projection: NAD 1983, UTM Zone 13
 Year of CIR photo: 2001/2002
 File: E:\GlenrockWY\Wetlands\ Ludeman Wetlands D-Size.mxd

Legals

T34N R74W	T34N R72W
Sections: 12-14, 23-24	Sec. 19: SW¼
Sec. 22: E½	Sec. 30: N½NW¼
T34N R73W	T33N R73W
Sections: 3-5, 7-10, 14-18, 19-23, 26-27, 34-35	Sec. 1: NW¼NE¼, N½NW¼
Sec. 2: W½W½	Sec. 2: N½N½
Sec. 6: S½	Sec. 3: N½N½
Sec. 11: W½W½	
Sec. 24: S½	
Sec. 25: W½, W½E½, NE¼NE¼	
Sec. 28: E½	
Sec. 36: W½, W½E½	

Legend

-  USGS Hydrologic Feature (100k)
-  Waterbody
-  Wetland
-  1981 NWI Mapping
-  Ludeman License Area
-  Section Line
-  Township/Range Line

