

StrataRossLAPem Resource

From: Melanie Collins [Melanie@stratawyo.com]
Sent: Thursday, October 27, 2011 4:01 PM
To: dianne desrosiers; Bjornsen, Alan
Cc: Charlene Vaughn; Waste Win Young; Steve Vance; Conrad Fisher; Melissa; Mike Butcher; Ben Schiffer
Subject: RE: Section 106 Reimbursement Request
Attachments: image001.jpg; SWO Nov 2011 sec 106 reim.pdf

Dianne,

Thank you for reviewing the Reimbursement Request documentation that I sent to you. In response to your email I double checked the mileage, and you are absolutely correct. I believe that when I entered the city, MapQuest did not update the map from the previous one I had been working on, leading to the erroneous mileage. I have fixed it on the expense sheet and attached it for your further review. Rest assured that Strata is in full support of the NRC Section 106 process, and we are dedicated to ensuring that all interested Tribes will be facilitated in attending. If you have any further questions or concerns, please feel free to contact me at (307)686-4066. I will call you this afternoon, after you have had a chance to review the reimbursement request. I look forward to speaking with you.

Best Regards,

Melanie Collins
Strata Energy Inc.
406 W. 4th St.
P.O. Box 2318
Gillette, WY 82717
307-686-4066 Phone
866-468-5041 Fax
melanie@stratawyo.com



From: dianne desrosiers [<mailto:dyandancer@yahoo.com>]
Sent: Thursday, October 27, 2011 1:04 PM
To: Melanie Collins; Alan.Bjornsen@nrc.gov
Cc: Charlene Vaughn; Waste Win Young; Steve Vance; Conrad Fisher
Subject: Re: Section 106 Reimbursement Request

Melanie,

I received your email and I too mapquested and the 2 routes I queried both were farther than 350 miles. The I-90 route is 628 oneway and the US Hwy 212 is 516 oneway. I have tendency to believe that your office is trying to hinder the consultation process by not providing adequate assistance for tribal participation. I do not view this as a good faith effort to bring tribes together for the purpose of good and meaningful consultation, with regard to areas in which many tribes may place religious and/or cultural significance. Please contact me if you have any questions.

Dianne Desrosiers
Tribal Historic Preservation Officer
Sisseton Wahpeton Oyate

205 Oak St. E, Suite 121
Sisseton, SD 57262
(605)698-3584 office

*"Every part of this Earth is sacred to my people. We are part
of the earth and it is part of us".-Chief Seattle,1854*

From: Melanie Collins <Melanie@stratawyo.com>

To: "dyandancer@yahoo.com" <dyandancer@yahoo.com>

Cc: Melissa <Melissa@pbprconsulting.com>; Ben Schiffer <bschiffer@wwcengineering.com>; Mike Butcher
<mike@stratawyo.com>

Sent: Wednesday, October 26, 2011 1:50 PM

Subject: Section 106 Reimbursement Request

Good Afternoon Dianne,

I have received the reimbursement request for Jim and Vine. I had to adjust the totals due to several issues:

1. Per diem for food and lodging is paid on a more than/less than 600 miles away from the Ross site. MapQuest indicates that Sisseton, SD is 350 miles away, therefore the lesser per diem rate applies.
2. Strata has booked and paid for lodging, reducing the per diem rate by \$74.19 leaving a total of \$25.81 per diem for food. If you would like to reserve rooms and pay for them, we will reinstate the per diem rate of \$100.00. Please advise as soon as possible if you would like to decline lodging as I intend on having a check ready upon their arrival to site.
3. As indicated above, MapQuest states that Sisseton, SD is 350 miles away from Gillette. This would make a total of 700 miles round trip instead of 986. Are there other factors included in this total that I need to be aware of? We are required to show source documentation for all payments that we make, and MapQuest is an accepted form of documentation. If something varies from this, I will have to provide an explanation. Please let me know if this total must be different from MapQuest due to other circumstances.

I have attached the adjusted Reimbursement Request Forms for your records. If you have any questions, please feel free to call me at (307) 686-4066. We look forward to meeting representatives of the Sisseton Wahpeton Oyate Tribe.

Melanie Collins
Strata Energy Inc.
406 W. 4th St.
P.O. Box 2318
Gillette, WY 82717
307-686-4066 Phone
866-468-5041 Fax
melanie@stratawyo.com



No virus found in this message.

Checked by AVG - www.avg.com

Version: 2012.0.1834 / Virus Database: 2092/4578 - Release Date: 10/27/11

Hearing Identifier: StrataEnergyRoss_LA_Public
Email Number: 201

Mail Envelope Properties (64AD5E1A30D5C04683861D090F8CF3D308BB4C5B)

Subject: RE: Section 106 Reimbursement Request
Sent Date: 10/27/2011 4:01:12 PM
Received Date: 10/27/2011 4:06:26 PM
From: Melanie Collins

Created By: Melanie@stratawyo.com

Recipients:

"Charlene Vaughn" <cvaughn@achp.gov>
Tracking Status: None
"Waste Win Young" <wyong@standingrock.org>
Tracking Status: None
"Steve Vance" <steve.vance@crst-nsn.gov>
Tracking Status: None
"Conrad Fisher" <esevone1@yahoo.com>
Tracking Status: None
"Melissa" <Melissa@pbprconsulting.com>
Tracking Status: None
"Mike Butcher" <mike@stratawyo.com>
Tracking Status: None
"Ben Schiffer" <bschiffer@wwcengineering.com>
Tracking Status: None
"dianne desrosiers" <dyandancer@yahoo.com>
Tracking Status: None
"Bjornsen, Alan" <Alan.Bjornsen@nrc.gov>
Tracking Status: None

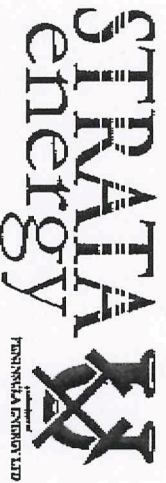
Post Office: PMWYOMX01.pm.local

Files	Size	Date & Time
MESSAGE	4677	10/27/2011 4:06:26 PM
image001.jpg	3792	
SWO Nov 2011 sec 106 reim.pdf		1514120

Options

Priority: Standard
Return Notification: No
Reply Requested: No
Sensitivity: Normal
Expiration Date:
Recipients Received:





Reimbursement Request Form
Section 106 of NHPA Consultation
on Strata Energy Ross Project

TRIBE: Sisseton Wahpeton Oyate
 MAKE CHECK OUT TO: Jim Whitted

DATE: 10/21/2011

MAILING ADDRESS: P.O Box 907

PHONE: 605-698-3584

CITY, STATE, ZIP: Sisseton, SD 57262

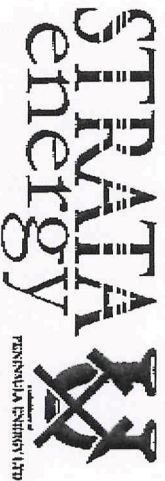
ATTENDEES:

1. Jim Whitted
2. _____

Description	Rate	x Persons ↓	x Days ↓	= Total
Per diem food and lodging (Tribal headquarters <600 miles from Ross site)	Max \$100/day			\$
Per diem food and lodging (Tribal headquarters >600 miles from Ross site)	Max \$125/day <u>50.81</u>	<u>1</u>	<u>3</u>	<u>152.43</u> \$ 375.00
	Rate		x Miles ↓	= Total
Mileage	\$0.55/mile	N/A	<u>1258</u> <u>986</u>	<u>691.90</u> <u>542.30</u>
TOTAL:				<u>\$917.30</u>

844.33

Please attach receipts for eligible expenses.



Reimbursement Request Form
Section 106 of NHPA Consultation
on Strata Energy Ross Project

TRIBE: Sisseton Wahpeton Oyate DATE: 10/21/2011
 MAKE CHECK OUT TO: Vine T. Marks
 MAILING ADDRESS: P.O. Box 907 PHONE: 605-698-3584
 CITY, STATE, ZIP: Sisseton SD 57262

ATTENDEES:

1. Vine T. Marks
2. _____

Description	Rate	x Persons ↓	x Days ↓	= Total
Per diem food and lodging (Tribal headquarters <600 miles from Ross site)	Max \$100/day			\$
Per diem food and lodging (Tribal headquarters >600 miles from Ross site)	Max \$125/day <u>50.81</u>	1	3	\$ <u>152.43</u> 375.00
	Rate		x Miles ↓	= Total
Mileage	\$0.55/mile	N/A		<u>0.00</u>
TOTAL:				\$ <u>375.00</u> <u>152.43</u>

Please attach receipts for eligible expenses.



Trip to:
 Gillette, WY
 516.16 miles
 8 hours 23 minutes

Notes












**To investors who want
 to retire comfortably.**

If you have a \$500,000 portfolio, download the guide written by *Forbes* columnist and money manager Ken Fisher's firm. It's called "The 15-Minute Retirement Plan." Even if you have something else in place right now, it *still* makes sense to request your guide!

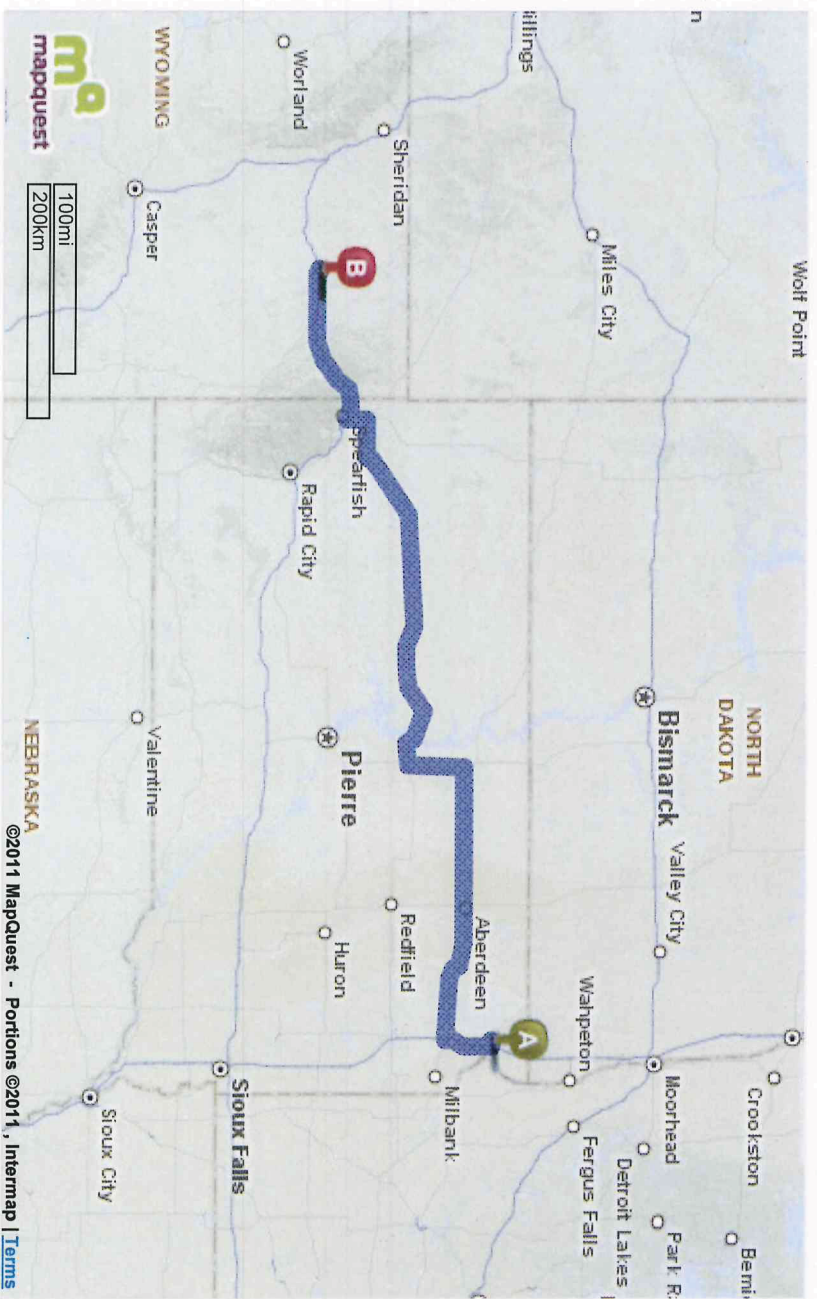
[Click Here to Download Your Guide!](#)

FISHER INVESTMENTS*

	Sisseton, SD	<i>to 29 miles or 517 miles</i>	Miles Per Section	Miles Driven
	1. Start out going west on Oak St E toward Veterans Ave.		Go 0.01 Mi	0.01 mi
	2. Take the 1st left onto Veterans Ave. <i>Siston Theatre is on the corner If you reach Main Ave you've gone a little too far</i>		Go 0.3 Mi	0.3 mi
	3. Turn left onto SD-10 / 119th St / Hickory St E. Continue to follow SD-10.		Go 3.0 Mi	3.3 mi
	4. Merge onto I-29 S / US-81 S toward Watertown. <i>If you reach 461st Ave you've gone about 0.4 miles too far</i>		Go 24.5 Mi	27.8 mi
	5. Take the US-12 exit, EXIT 207 , toward Aberdeen / Milbank.		Go 0.2 Mi	28.0 mi
	6. Turn right onto US-12 W. <i>If you reach I-29 S you've gone about 0.3 miles too far</i>		Go 149.1 Mi	177.1 mi
	7. Turn left onto US-83 S / SD-20 E. Continue to follow US-83 S. <i>US-83 S is 0.9 miles past 308th Ave If you are on US-12 W and reach US-12 E you've gone about 0.4 miles too far</i>		Go 30.7 Mi	207.8 mi
	8. Turn slight right onto US-212 / US-83.		Go 0.9 Mi	208.7 mi
	9. Turn slight right onto US-212.		Go 180.5 Mi	389.2 mi
	10. Turn left onto US-212 / Dartmouth Ave / SD-79. Continue to follow US-212 W / SD-79 S. <i>US-212 W is just past S Elmira Ave If you are on 8th St and reach Cornell Ave you've gone a little too far</i>		Go 3.0 Mi	392.2 mi
	11. Turn right onto US-212 W. <i>If you are on SD-79 S and reach SD-79 N you've gone about 0.3 miles too far</i>		Go 21.5 Mi	413.6 mi

 	12. Turn left onto US-85 / US-212-BR / 5th Ave . Continue to follow US-85 S . <i>US-85 S is just past 6th Ave</i> <i>If you are on N Alzada Rd and reach Apache St you've gone about 0.1 miles too far</i>	Go 11.2 Mi	424.9 mi
 	13. Merge onto I-90 W toward Sheridan Wy (Crossing into Wyoming).	Go 89.3 Mi	514.1 mi
	14. Take the I-90-BL / US-14 W / US-16 W exit, EXIT 128 , toward Gillette .	Go 0.4 Mi	514.5 mi
 	15. Turn left onto I-90-BL / US-14 / US-16 / US 14-16 .	Go 1.5 Mi	516.0 mi
	16. Turn left onto Carey Ave S / Carey Ave . Continue to follow Carey Ave S . <i>Carey Ave S is just past Emerson Ave S</i> <i>If you are on I-90-BL and reach S Kendrick Ave you've gone a little too far</i>	Go 0.1 Mi	516.1 mi
	17. Take the 2nd right onto E 4th St . <i>E 4th St is just past E 3rd St</i> <i>If you reach E 5th St you've gone a little too far</i>	Go 0.03 Mi	516.2 mi
	18. Welcome to GILLETTE, WY . <i>If you reach S Kendrick Ave you've gone a little too far</i>		516.2 mi
	Gillette, WY	516.2 mi	516.2 mi

Total Travel Estimate: **516.16 miles** - about **8 hours 23 minutes**



©2011 MapQuest, Inc. Use of directions and maps is subject to the MapQuest Terms of Use. We make no guarantee of the accuracy of their content, road conditions or route usability. You assume all risk of use. [View Terms of Use](#)

Get Directions even quicker! features.mapquest.com/toolbar/ 