



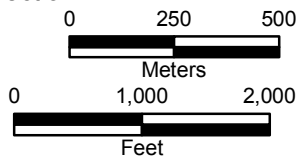


**LEGEND**

-  Monitoring Well
-  Approximate Groundwater Flow Direction
-  Potentiometric Surface Contour
-  LNP Structure



Progress Energy Florida  
**Levy Nuclear Plant**  
**Units 1 and 2**  
**Part 2, Final Safety Analysis Report**

Potentiometric Surface Map of the  
 Surficial/Overburden Aquifer:  
 June 14, 2007