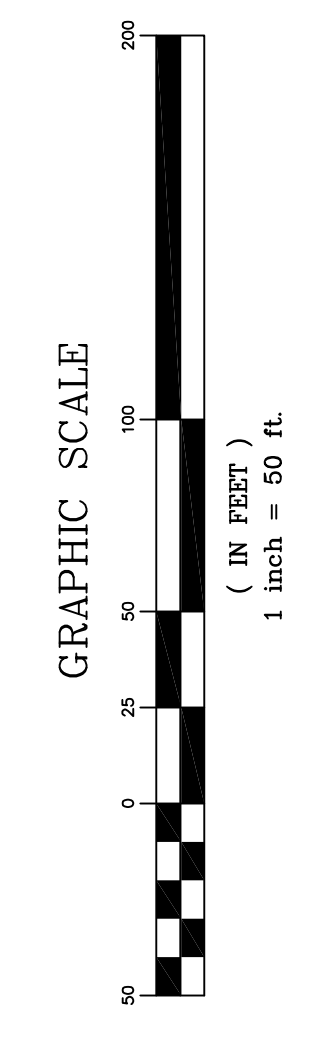


SEE SHEET CS8113


SEE SHEET CS8135

SEE SHEET CS8136



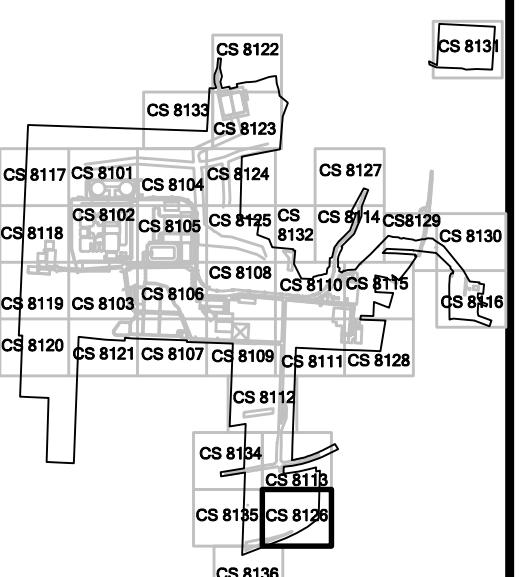
Pennoni Associates Inc.

Engineers • Surveyors • Planners • Landscape Architects



DATE	NO.	REVISIONS	BY
9/15/11	1	EXCESS EARTHWORK REDUCTION AND L&D COMMENTS	DFC
11/12/10	0	INITIAL SUBMISSION	DFC

ALL DIMENSIONS MUST BE VERIFIED BY CONTRACTOR ASSUMES RESPONSIBILITY FOR VERIFYING DIMENSIONS BEFORE PROCEEDING WITH THE WORK



**BELL BEND NUCLEAR POWER PLANT**  
**EROSION AND SEDIMENTATION CONTROL PLANS**  
**TEMPORARY CONDITIONS**  
**PPL BELL BEND, LLC**  
 38 BOMBAY LANE, SUITE 2  
 BERWICK, PA 18603

100 N. Wilkes-Barre Boulevard  
 Wilkes-Barre, PA 18702 (570) 824-2200

ALL DOCUMENTS PREPARED BY PENNONI ASSOCIATES ARE INSTRUMENTS OF SERVICE IN RESPECT OF THE PROJECT. THEY ARE NOT INTENDED OR REPRESENTED TO BE SUITABLE FOR REUSE IN CONNECTION OR EXTENSION OF THE PROJECT OR ON ANY OTHER PROJECT. ANY REUSE WITHOUT WRITTEN PERMISSION OR AGREEMENT BY PENNONI ASSOCIATES FOR THE SPECIFIC PURPOSE INTENDED WILL BE AT OWNER'S SOLE RISK AND WITHOUT LIABILITY OR LEGAL EXPOSURE TO PENNONI ASSOCIATES, AND OWNER SHALL INDEMNIFY AND HOLD HARMLESS PENNONI ASSOCIATES FROM ALL CLAIMS, DAMAGES, LOSSES AND EXPENSES ARISING OUT OF OR RESULTING THEREFROM.

JOB NO.	PPLS0902
SHEET	43 OF 75

SCALE	1"=50'	DRAWING NO.	CS 8126B
DRAWN BY	MLF	DATE	9/15/2011
APPROVED	JFM		

\\PENNONI\PROJECTS\2010\2010-09-15\Bell Bend Land Development\EROSION\CS8126B.dwg  
 Date: 9/15/11 10:58 AM  
 User: jfm