


SEE SHEET CS8108




SEE SHEET CS8107

SEE SHEET CS8111

SEE SHEET CS8112

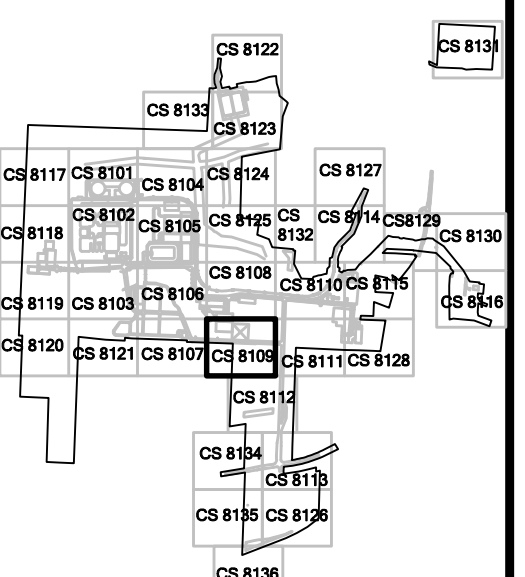


Pennoni Associates Inc. Engineers • Surveyors • Planners • Landscape Architects



DATE	NO.	REVISIONS	BY
9/15/11	1	EXCESS EARTHWORK REDUCTION AND LID COMMENTS	DFC
11/12/10	0	INITIAL SUBMISSION	DFC

ALL DIMENSIONS MUST BE VERIFIED BY CONTRACTOR. DIMENSIONS SHALL BE FIELD MEASUREMENTS. ALL DIMENSIONS SHALL BE FIELD MEASUREMENTS. ALL DIMENSIONS SHALL BE FIELD MEASUREMENTS. ALL DIMENSIONS SHALL BE FIELD MEASUREMENTS.



**BELL BEND NUCLEAR POWER PLANT**  
**EROSION AND SEDIMENTATION CONTROL PLANS**  
 PPL BELL BEND, LLC  
 38 BOMBAY LANE, SUITE 2  
 BERWICK, PA 18603

100 N. Wilkes-Barre Boulevard  
 Wilkes-Barre, PA 18702 (570) 824-2200

ALL DOCUMENTS PREPARED BY PENNONI ASSOCIATES ARE INSTRUMENTS OF SERVICE IN RESPECT OF THE PROJECT. THEY ARE NOT INTENDED OR REPRESENTED TO BE SUITABLE FOR REUSE BY OTHERS OR FOR EXTENSIONS OF THE PROJECT OR ON ANY OTHER PROJECT. ANY REUSE WITHOUT WRITTEN APPROVAL OR ASSIGNMENT BY PENNONI ASSOCIATES FOR THE SPECIFIC PURPOSE INTENDED WILL BE AT OWNER'S RISK AND WITHOUT LIABILITY OR LEGAL EXPOSURE TO PENNONI ASSOCIATES; AND OWNER SHALL INDEMNIFY AND HOLD HARMLESS PENNONI ASSOCIATES FROM ALL CLAIMS, DAMAGES, LOSSES AND EXPENSES ARISING OUT OF OR RESULTING THEREFROM.

JOB NO.	PPLS0902
SHEET	19 OF 75

SCALE	1"=50'	DRAWING NO.	CS8109
DRAWN BY	MLF		
DATE	9/15/2011		
APPROVED	JFM		

\\PENNONI\PROJECTS\2010\09\Bell Bend Land Development\VERSION\CS8109.dwg  
 9/15/2011 10:00 AM  
 JFM