

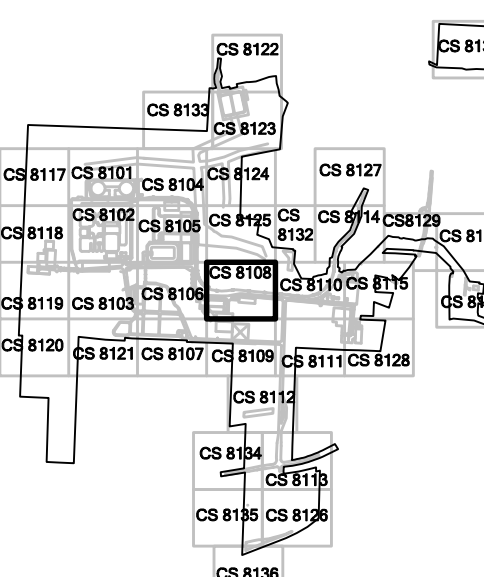
SEE SHEET CS8125



Engineers • Surveyors • Planners • Landscape Architects

DATE	NO.	REVISIONS	BY
9/15/11	1	EXCESS EARTHWORK REDUCTION AND L&D COMMENTS	DFC
11/12/10	0	INITIAL SUBMISSION	DFC

ALL DIMENSIONS MUST BE VERIFIED BY CONTRACTOR AND SWAILES MUST BE SET AND ADJUSTED PRIOR TO PROCEEDING WITH THE WORK. DISCREPANCIES BEFORE PROCEEDING WITH THE WORK.



100 N. Wilkes-Barre Boulevard  
Wilkes-Barre, PA 18702 (570) 824-2200

**BELL BEND NUCLEAR POWER PLANT**  
EROSION AND SEDIMENTATION CONTROL PLANS

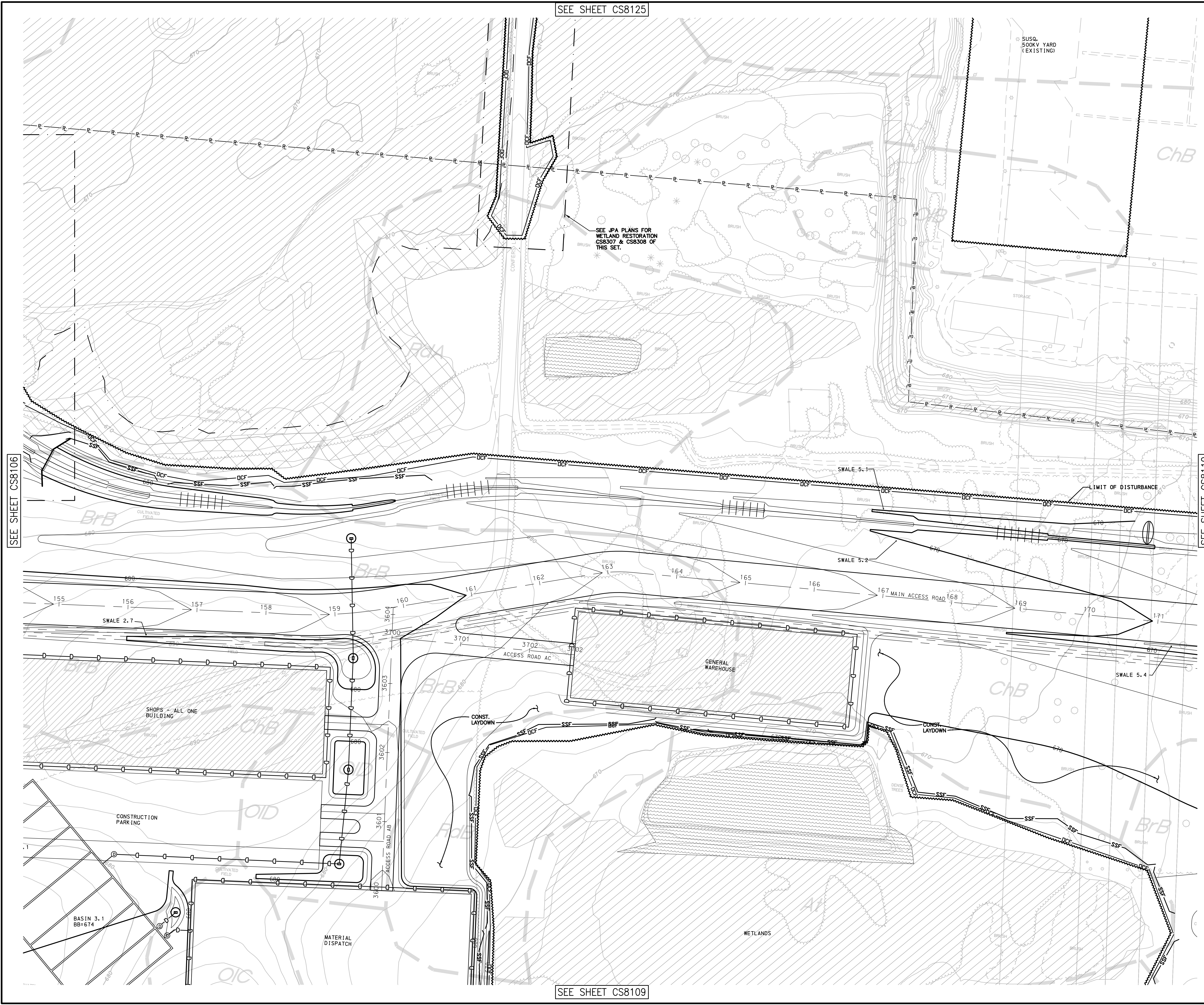
SALEM TOWNSHIP, PENNSYLVANIA  
**PPL BELL BEND, LLC**  
38 BOMBAY AVE, SUITE 2  
BERWICK, PA 18803

**Pennoni Associates Inc.**

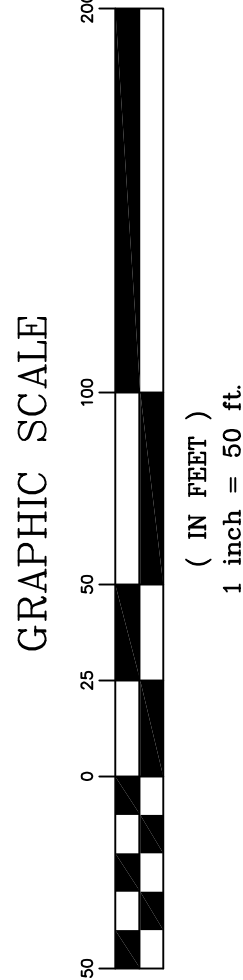
ALL DOCUMENTS PREPARED BY PENNONI ASSOCIATES ARE INSTRUMENTED BY ENGINEER IN RESPECT OF THE PROJECT. THEY ARE NOT INTENDED OR REPRESENTED TO BE SUITABLE FOR REUSE BY OTHERS OR EXTENSIONS OF THE PROJECT OR ON ANY OTHER PROJECT. ANY REUSE WITHOUT WRITTEN PERMISSION OR ASSUMPTION BY PENNONI ASSOCIATES FOR THE SPECIFIC PURPOSE INTENDED WILL BE AT OWNERS RISK AND WITHOUT LIABILITY OR LEGAL EXPOSURE TO PENNONI ASSOCIATES; AND OWNER SHALL INDEMNIFY AND HOLD HARMLESS PENNONI ASSOCIATES FROM ALL CLAIMS, DAMAGES, LOSSES AND EXPENSES ARISING OUT OF OR RESULTING THEREFROM.

JOB NO.	PPLS0902
SHEET	18 OF 75

SCALE	1"=50'	DRAWING NO.	CS8108
DRAWN BY	MLF	DATE	9/15/2011
APPROVED	JFM		



SEE SHEET CS8109



SEE SHEET CS8106

SEE SHEET CS8110

PROJECT: PPL BELL BEND NUCLEAR POWER PLANT EROSION AND SEDIMENTATION CONTROL PLANS  
 DRAWN BY: MLF  
 DATE: 9/15/2011  
 CHECKED BY: JFM  
 DATE: 9/15/2011