

SEE SHEET CS8102

SEE SHEET CS8119

SEE SHEET CS8106

SEE SHEET CS8121

* CLEANOUT ELEVATION 663.55

SEDIMENT BASIN 10


SSF

LIMIT OF DISTURBANCE

LIMIT OF DISTURBANCE


EASTERN TRIBUTARY
NICK Y TO
WALKER RUN

SEDIMENT BASIN 1



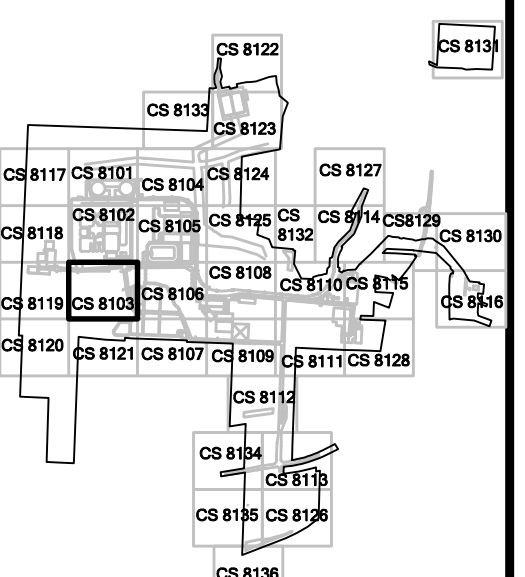
PROJECT: PPL/CS/2010-2011; Date: 9/15/2011; Location: Bell Bend Nuclear Power Plant; Drawing: Erosion and Sedimentation Control Plans; Scale: 1"=50'; Author: PPL/CS/2010-2011; Title: Erosion and Sedimentation Control Plans; Drawing No.: CS 8103B

Pennoni Associates Inc. 100 N. Wilkes-Barre Boulevard
 Wilkes-Barre, PA 18702 (570) 824-2200
 Engineers • Surveyors • Planners • Landscape Architects



DATE	NO.	REVISIONS	BY
9/15/11	1	EXCESS EARTHWORK REDUCTION AND L2D COMMENTS	DFC
11/12/10	0	INITIAL SUBMISSION	DFC

ALL DIMENSIONS MUST BE VERIFIED BY CONTRACTOR. DIMENSIONS SHALL BE FIELD MEASURED AND DISCREPANCIES BEFORE PROCEEDING WITH THE WORK.



BELL BEND NUCLEAR POWER PLANT
 EROSION AND SEDIMENTATION CONTROL PLANS
 TEMPORARY CONDITIONS
PPL BELL BEND, LLC
38 BOMBAY LANE, SUITE 2
 BETHLEHEM, PA 18020

ALL DOCUMENTS PREPARED BY PENNONI ASSOCIATES ARE INSTRUMENTED BY ENGINEER IN RESPECT OF THE PROJECT. THEY ARE NOT INTENDED OR REPRESENTED TO BE SUITABLE FOR REUSE BY OTHERS OR EXTENSIONS OF THE PROJECT OR ON ANY OTHER PROJECT. ANY REUSE WITHOUT WRITTEN APPROVAL OR PERMISSION BY PENNONI ASSOCIATES FOR THE SPECIFIC PURPOSE INTENDED WILL BE AT OWNERS RISK AND WITHOUT LIABILITY TO PENNONI ASSOCIATES. PENNONI ASSOCIATES AND OWNER SHALL BE RESPONSIBLE AND HOLD HARMLESS PENNONI ASSOCIATES FROM ALL CLAIMS, DAMAGES, LOSSES AND EXPENSES ARISING OUT OF OR RESULTING THEREFROM.

JOB NO.	PPLS0902
SHEET	10 OF 75

SCALE	1"=50'	DRAWING NO.	CS 8103B
DRAWN BY	MLF		
DATE	9/15/2011		
APPROVED	JFM		