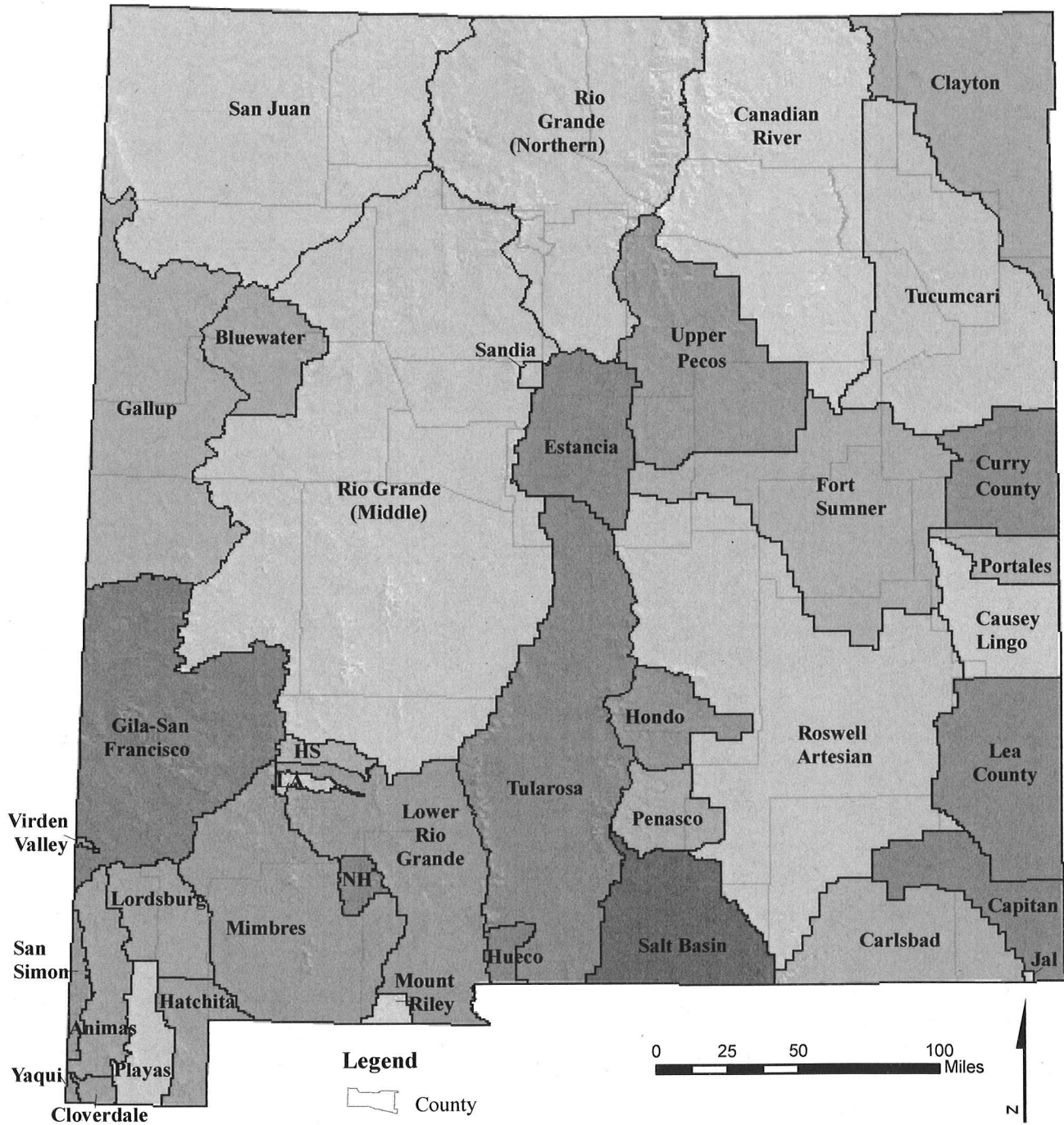







New Mexico Office of the State Engineer Underground Water Basins in New Mexico



Legend

-  County
-  Underground Water Basins
-  HS - Hot Springs Artesian
-  LA - Las Animas Creek
-  Nutt-Hockett

0 25 50 100 Miles



Underground Water Basins Map is based on the Bureau of Land Management Geographic Coordinate Data Base (GCDB) coordinate data (www.blm.gov/gcdb/)

Map is created in UTM, NAD27, Zone 13, Meters.

Created on October 24, 2005 by Christina Noftsker
OSE Water Resource Allocation Program

File: \\Gis-sf\Statewide_projects\NewBasins\Final\full_letter.mxd