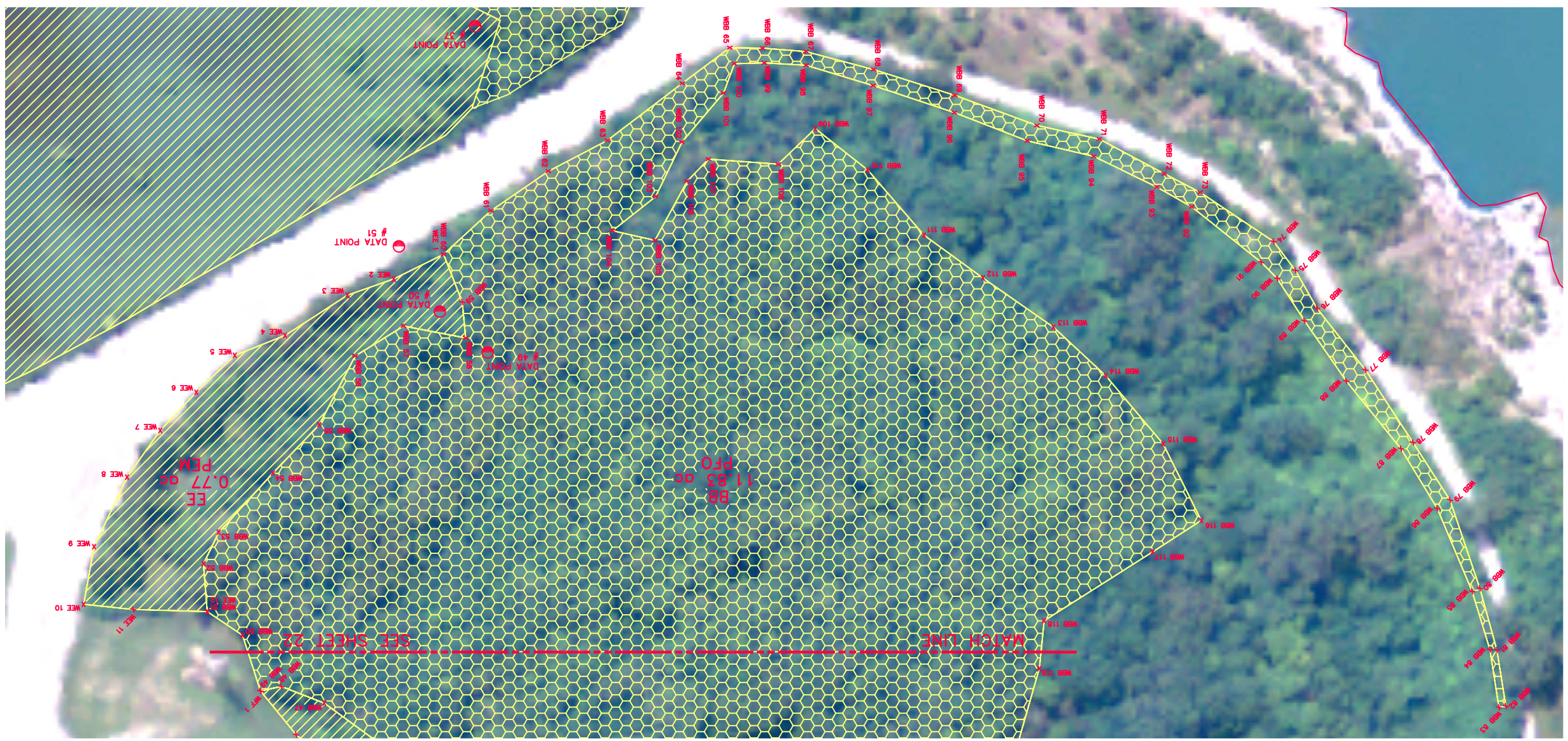

N

LEGEND

- OPEN WATER (FLAGGED)
- OPEN WATER (NOT FLAGGED)
- WETLAND BOUNDARY
- DATA POINT
- WETLAND FLAG (WA 25)
- PALUSTRINE SCRUB-SHRUB (PSS)
- PALUSTRINE EMERGENT (PEM)
- PALUSTRINE FORESTED (PFO)

GRAPHIC SCALE

50 0 25 50 100 200

(IN FEET)
1 inch = 50 ft.

NOTICE:

CONSTRUCTION SITE SAFETY IS THE SOLE RESPONSIBILITY OF THE CONTRACTOR. DUCKS UNLIMITED, INC. SHALL NOT ASSUME ANY RESPONSIBILITY FOR THE SAFETY OF THE WORK PERFORMED, PERSONS ENGAGED IN THE WORK, NEARBY STRUCTURES OR OF OTHER PERSONS ON-SITE.

ALL DATA INCLUDED HEREIN IS THE SOLE PROPERTY OF DUCKS UNLIMITED, INC. AND SHALL NOT BE USED FOR ANY PURPOSE WITHOUT PRIOR WRITTEN CONSENT. DUCKS UNLIMITED, INC. ACCEPTS NO RESPONSIBILITY FOR THE USE OF THIS INFORMATION BY ANYONE EXTERNAL TO DUCKS UNLIMITED, INC. ALL RIGHTS RESERVED. COPYRIGHT 2001 DUCKS UNLIMITED, INC.

CAD FILE:	Wetland Delineation 50
DESIGNED BY:	–
DRAWN BY:	GB, DA
SURVEYED BY:	GB,WM,PW
BOOK NO. & PAGE	15–19
DATE:	7/7/06
PROJECT NO.:	US–MI–186–1
	GLARO–MI13–46–23

REVISIONS:

4/15/2011 PER CLIENT REQUEST PCW

WETLAND DELINEATION BB SOUTH, EE
DTE FERMI II PLANT
MONROE COUNTY, MICHIGAN

Global Leader in Wetlands & Wildlife Conservation

DUCKS UNLIMITED

GREAT LAKES/ATLANTIC REGIONAL OFFICE
ANN ARBOR, MICHIGAN
(734) 623–2000

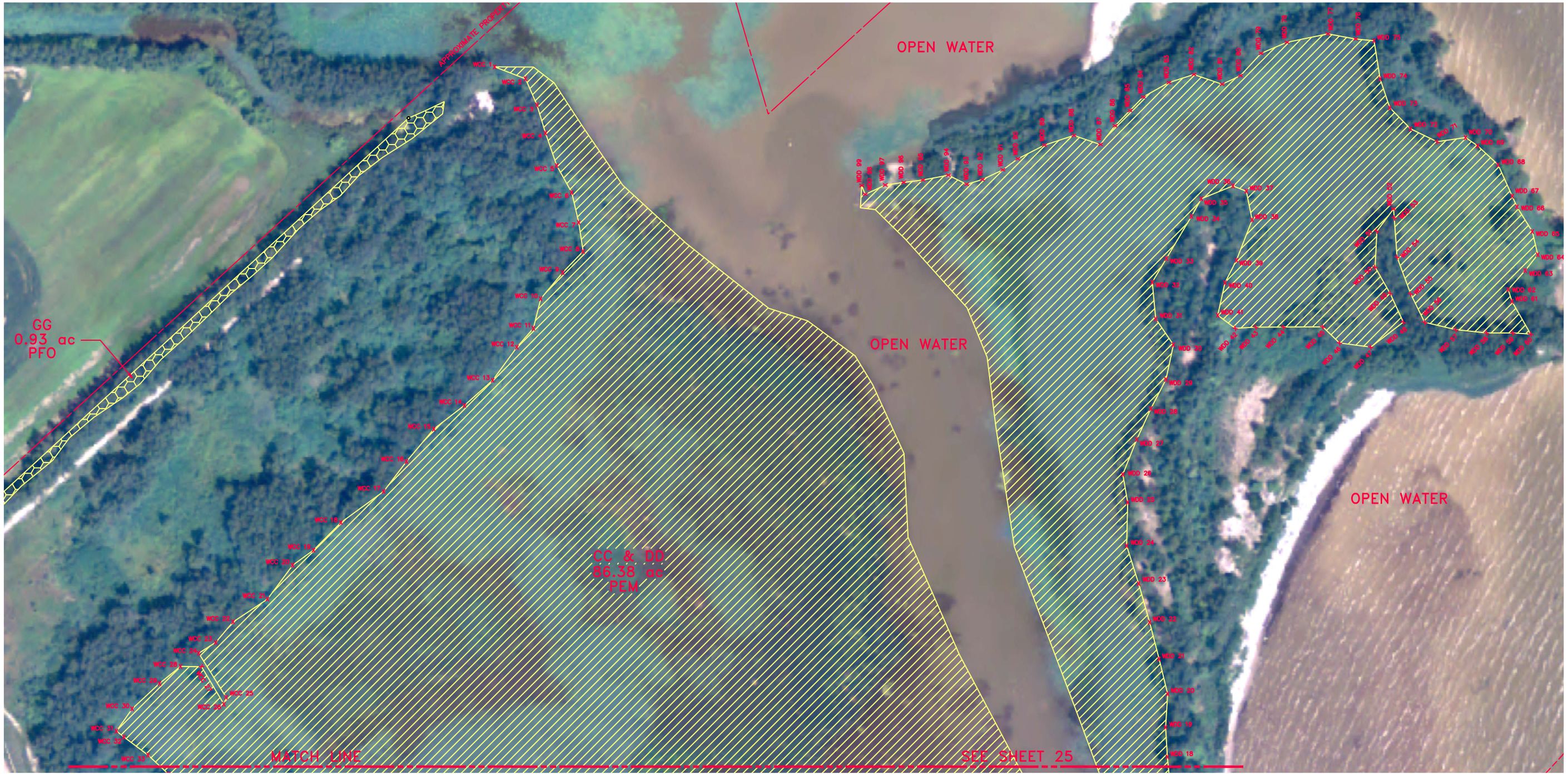

N

GRAPHIC SCALE

100 0 50 100 200 400

(IN FEET)
1 inch = 100 ft.

LEGEND

- OPEN WATER (FLAGGED)
- OPEN WATER (NOT FLAGGED)
- WETLAND BOUNDARY
- DATA POINT
- WA 25 — WETLAND FLAG
- PALUSTRINE SCRUB-SHRUB (PSS)
- PALUSTRINE EMERGENT (PEM)
- PALUSTRINE FORESTED (PFO)

NOTICE:

CONSTRUCTION SITE SAFETY IS THE SOLE RESPONSIBILITY OF THE CONTRACTOR. DUCKS UNLIMITED, INC. SHALL NOT ASSUME ANY RESPONSIBILITY FOR THE SAFETY OF THE WORK PERFORMED, PERSONS ENGAGED IN THE WORK, NEARBY STRUCTURES OR OF OTHER PERSONS ON-SITE.

ALL DATA INCLUDED HEREIN IS THE SOLE PROPERTY OF DUCKS UNLIMITED, INC. AND SHALL NOT BE USED FOR ANY PURPOSE WITHOUT PRIOR WRITTEN CONSENT. DUCKS UNLIMITED, INC. ACCEPTS NO RESPONSIBILITY FOR THE USE OF THIS INFORMATION BY ANYONE EXTERNAL TO DUCKS UNLIMITED, INC. ALL RIGHTS RESERVED. COPYRIGHT 2001 DUCKS UNLIMITED, INC.

Global Leader in Wetlands & Wildlife Conservation
GREAT LAKES/ATLANTIC REGIONAL OFFICE
ANN ARBOR, MICHIGAN (734) 623-2000
DUCKS UNLIMITED

WETLAND DELINEATION CC DD NORTH
DTE FERMI II PLANT
MONROE COUNTY, MICHIGAN

REVISIONS:

4/15/2011 PER CLIENT REQUEST PCW

CAD FILE:	Wetland Delineation 100
DESIGNED BY:	–
DRAWN BY:	GB, DA
SURVEYED BY:	GB,WW,PW
BOOK NO. #	16 PAGE 13-19
DATE:	7/7/08
PROJECT NO.:	US-MI-188-1
	GLARO-MI3-46-24

N

GRAPHIC SCALE

100 0 50 100 200 400

(IN FEET)
1 inch = 100 ft.

LEGEND

- OPEN WATER (FLAGGED)
- OPEN WATER (NOT FLAGGED)
- WETLAND BOUNDARY
- DATA POINT
- xWA 25 WETLAND FLAG
- PALUSTRINE SCRUB-SHRUB (PSS)
- PALUSTRINE EMERGENT (PEM)
- PALUSTRINE FORESTED (PFO)

NOTICE:
CONSTRUCTION SITE SAFETY IS THE SOLE RESPONSIBILITY OF THE CONTRACTOR. DUCKS UNLIMITED, INC. SHALL NOT ASSUME ANY RESPONSIBILITY FOR THE SAFETY OF THE WORK PERFORMED, PERSONS ENGAGED IN THE WORK, NEARBY STRUCTURES OR OF OTHER PERSONS ON-SITE.

ALL DATA INCLUDED HEREIN IS THE SOLE PROPERTY OF DUCKS UNLIMITED, INC. AND SHALL NOT BE USED FOR ANY PURPOSE WITHOUT PRIOR WRITTEN CONSENT. DUCKS UNLIMITED, INC. ACCEPTS NO RESPONSIBILITY FOR THE USE OF THIS INFORMATION BY ANYONE EXTERNAL TO DUCKS UNLIMITED, INC. ALL RIGHTS RESERVED. COPYRIGHT 2001 DUCKS UNLIMITED, INC.

Global Leader in Wetlands & Wildlife Conservation
GREAT LAKES/ATLANTIC REGIONAL OFFICE
ANN ARBOR, MICHIGAN (734) 623-2000
DUCKS UNLIMITED

WETLAND DELINEATION CC DD SOUTH
DTE FERMI II PLANT
MONROE COUNTY, MICHIGAN

REVISIONS:
4/15/2011 PER CLIENT REQUEST PCW

CAD FILE: Wetland Delineation 100
DESIGNED BY: -
DRAWN BY: GB, DA
SURVEYED BY: GB,WW,PW
BOOK NO. # 16 PAGE 13-19
DATE: 7/7/08
PROJECT NO.: US-MI-188-1

GLARO-MI3-46-25

N

GRAPHIC SCALE

50 0 25 50 100 200

(IN FEET)
1 inch = 50 ft.





LEGEND

- OPEN WATER (FLAGGED)
- OPEN WATER (NOT FLAGGED)
- WETLAND BOUNDARY
- DATA POINT
- xWA 25 — WETLAND FLAG
- PALUSTRINE SCRUB-SHRUB (PSS)
- PALUSTRINE EMERGENT (PEM)
- PALUSTRINE FORESTED (PFO)

NOTICE:

CONSTRUCTION SITE SAFETY IS THE SOLE RESPONSIBILITY OF THE CONTRACTOR. DUCKS UNLIMITED, INC. SHALL NOT ASSUME ANY RESPONSIBILITY FOR THE SAFETY OF THE WORK PERFORMED, PERSONS ENGAGED IN THE WORK, NEARBY STRUCTURES OR OF OTHER PERSONS ON-SITE.

ALL DATA INCLUDED HEREIN IS THE SOLE PROPERTY OF DUCKS UNLIMITED, INC. AND SHALL NOT BE USED FOR ANY PURPOSE WITHOUT PRIOR WRITTEN CONSENT. DUCKS UNLIMITED, INC. ACCEPTS NO RESPONSIBILITY FOR THE USE OF THIS INFORMATION BY ANYONE EXTERNAL TO DUCKS UNLIMITED, INC. ALL RIGHTS RESERVED. COPYRIGHT 2001 DUCKS UNLIMITED, INC.

Global Leader in Wetlands & Wildlife Conservation
GREAT LAKES/ATLANTIC REGIONAL OFFICE
ANN ARBOR, MICHIGAN (734) 623-2000
DUCKS UNLIMITED

WETLAND DELINEATION GG
DTE FERMI II PLANT
MONROE COUNTY, MICHIGAN

REVISIONS:

4/15/2011 PER CLIENT REQUEST PCW

CAD FILE: Wetland Delineation 50
DESIGNED BY: --
DRAWN BY: GB, DA
SURVEYED BY: GB,WW,PW
BOOK NO. # 16 PAGE 13-19
DATE: 7/7/08
PROJECT NO.: US-MI-188-1

GLARO-MI3-46-26

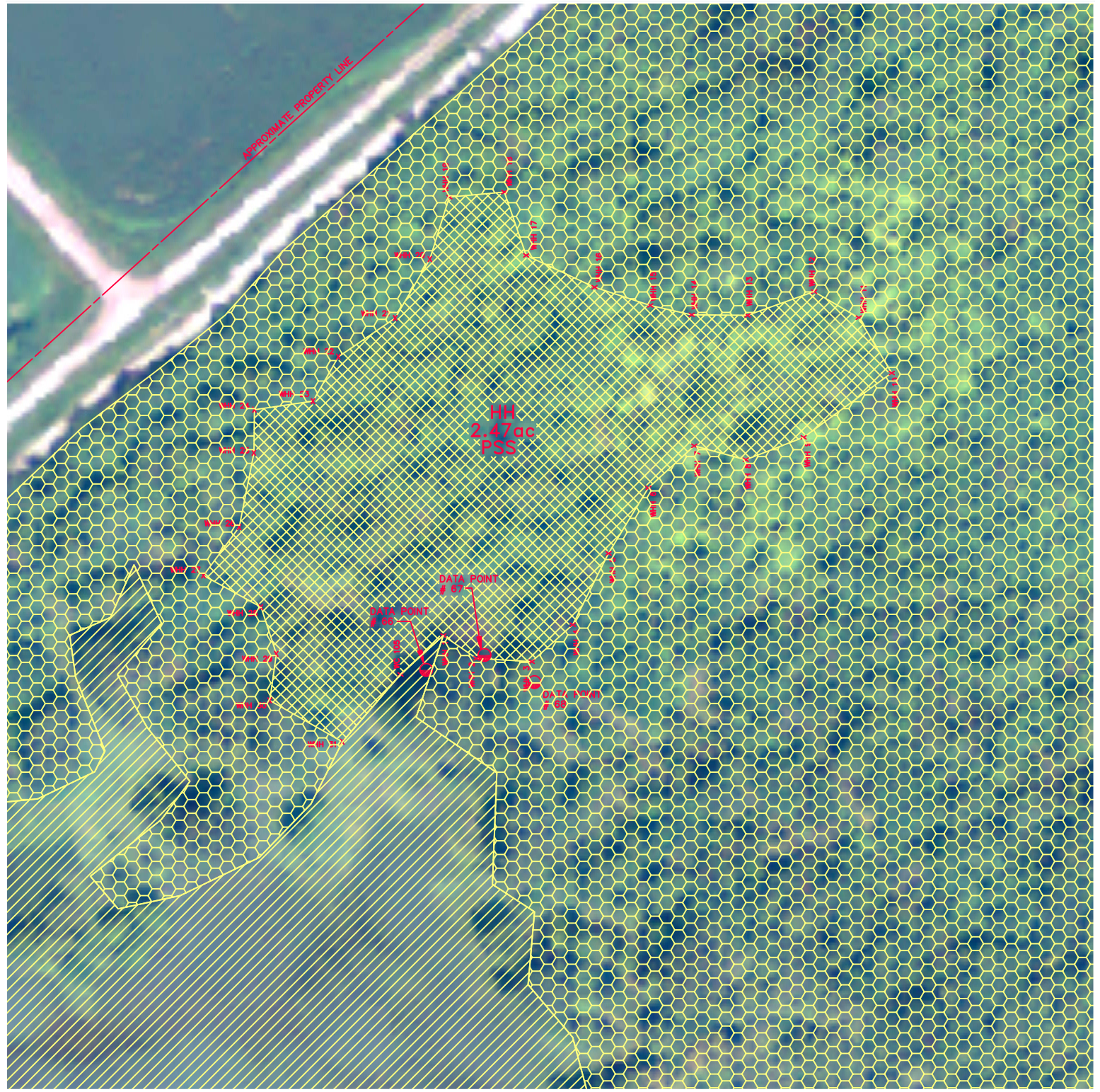

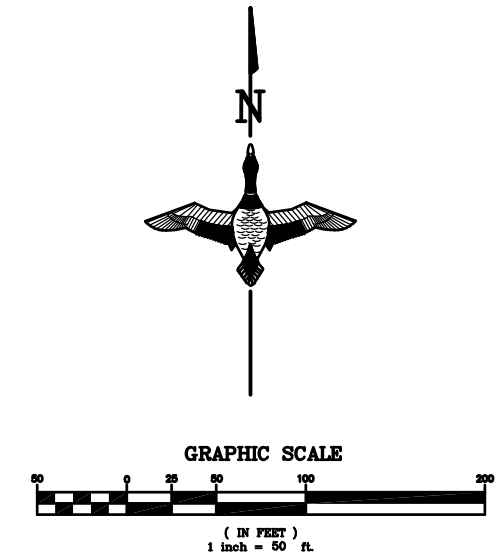

LEGEND

- OPEN WATER (FLAGGED)
- OPEN WATER (NOT FLAGGED)
- WETLAND BOUNDARY
- DATA POINT
- x WA 25 — WETLAND FLAG
- PALUSTRINE SCRUB-SHRUB (PSS)
- PALUSTRINE EMERGENT (PEM)
- PALUSTRINE FORESTED (PFO)

NOTICE:

CONSTRUCTION SITE SAFETY IS THE SOLE RESPONSIBILITY OF THE CONTRACTOR. DUCKS UNLIMITED, INC. SHALL NOT ASSUME ANY RESPONSIBILITY FOR THE SAFETY OF THE WORK PERFORMED, PERSONS ENGAGED IN THE WORK, NEARBY STRUCTURES OR OF OTHER PERSONS ON-SITE.

ALL DATA INCLUDED HEREIN IS THE SOLE PROPERTY OF DUCKS UNLIMITED, INC. AND SHALL NOT BE USED FOR ANY PURPOSE WITHOUT PRIOR WRITTEN CONSENT. DUCKS UNLIMITED, INC. ACCEPTS NO RESPONSIBILITY FOR THE USE OF THIS INFORMATION BY ANYONE EXTERNAL TO DUCKS UNLIMITED, INC. ALL RIGHTS RESERVED. COPYRIGHT 2001 DUCKS UNLIMITED, INC.

Global Leader in Wetlands & Wildlife Conservation
GREAT LAKES/ATLANTIC REGIONAL OFFICE
ANN ARBOR, MICHIGAN (734) 623-2000
DUCKS UNLIMITED

WETLAND DELINEATION HH
DTE FERMI II PLANT
MONROE COUNTY, MICHIGAN

REVISIONS:

4/15/2011 PER CLIENT REQUEST PCW

CAD FILE: Wetland Delineation 50

DESIGNED BY: –

DRAWN BY: GB, DA

SURVEYED BY: GB,WW,PW

BOOK NO. # 16 PAGE 13–19

DATE: 7/7/08

PROJECT NO.: US–MI–188–1

GLARO–MI3–46–27

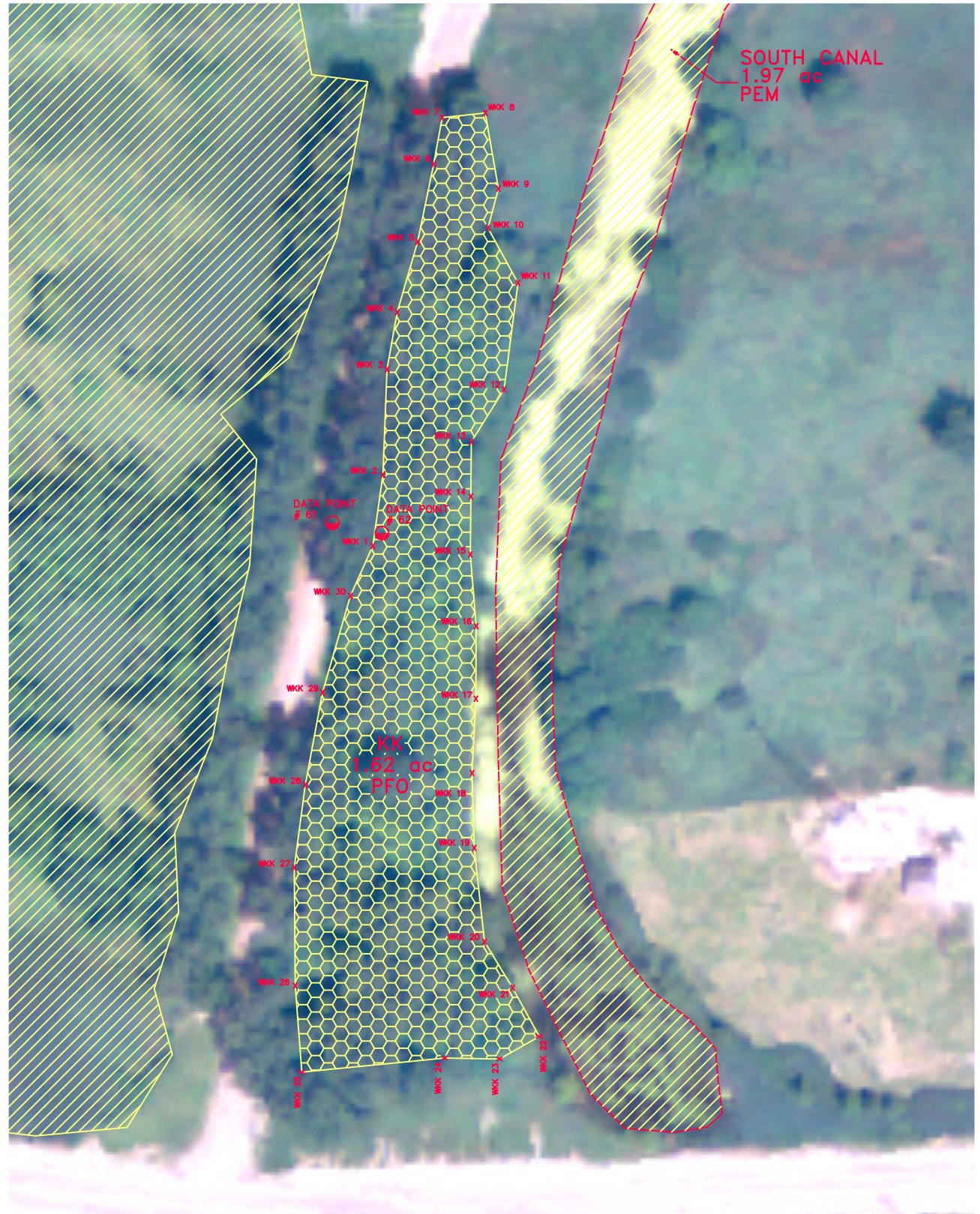

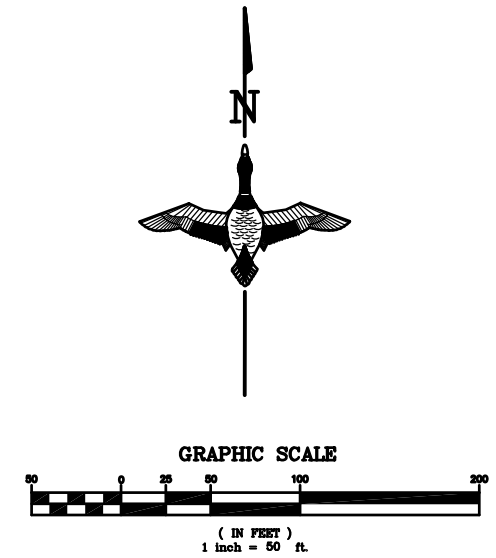

LEGEND

- OPEN WATER (FLAGGED)
- OPEN WATER (NOT FLAGGED)
- WETLAND BOUNDARY
- DATA POINT
- WETLAND FLAG (WA 25)
- PALUSTRINE SCRUB-SHRUB (PSS)
- PALUSTRINE EMERGENT (PEM)
- PALUSTRINE FORESTED (PFO)

NOTICE:

CONSTRUCTION SITE SAFETY IS THE SOLE RESPONSIBILITY OF THE CONTRACTOR. DUCKS UNLIMITED, INC. SHALL NOT ASSUME ANY RESPONSIBILITY FOR THE SAFETY OF THE WORK PERFORMED, PERSONS ENGAGED IN THE WORK, NEARBY STRUCTURES OR OF OTHER PERSONS ON-SITE.

ALL DATA INCLUDED HEREIN IS THE SOLE PROPERTY OF DUCKS UNLIMITED, INC. AND SHALL NOT BE USED FOR ANY PURPOSE WITHOUT PRIOR WRITTEN CONSENT. DUCKS UNLIMITED, INC. ACCEPTS NO RESPONSIBILITY FOR THE USE OF THIS INFORMATION BY ANYONE EXTERNAL TO DUCKS UNLIMITED, INC. ALL RIGHTS RESERVED. COPYRIGHT 2001 DUCKS UNLIMITED, INC.

Global Leader in Wetlands & Wildlife Conservation
GREAT LAKES/ATLANTIC REGIONAL OFFICE
ANN ARBOR, MICHIGAN (734) 623-2000
DUCKS UNLIMITED

WETLAND DELINEATION KK
DTE FERMI II PLANT
MONROE COUNTY, MICHIGAN

REVISIONS:

4/15/2011 PER CLIENT REQUEST PCW

CAD FILE: Wetland Delineation 50
DESIGNED BY: --
DRAWN BY: GB, DA
SURVEYED BY: GB,WW,PW
BOOK NO. # 16 PAGE 13-19
DATE: 7/7/08
PROJECT NO.: US-MI-188-1

GLARO-MI3-46-28

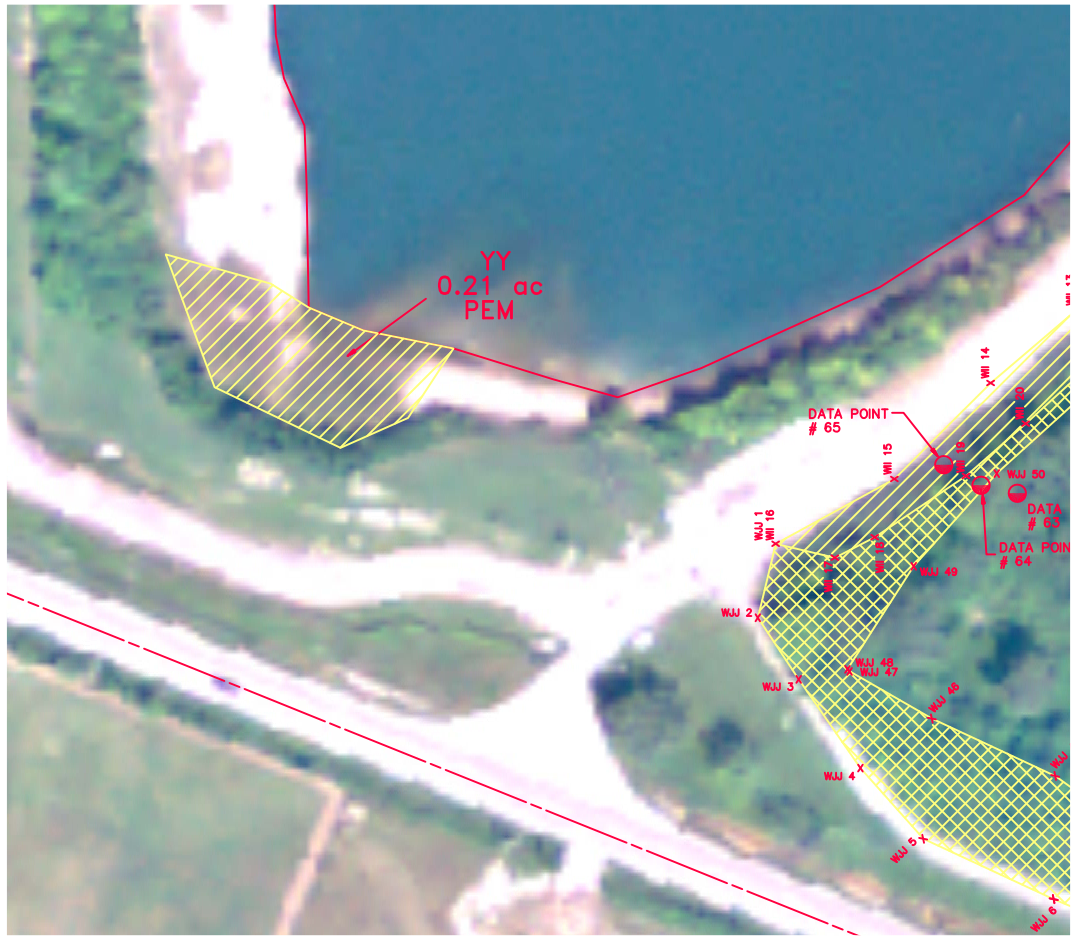

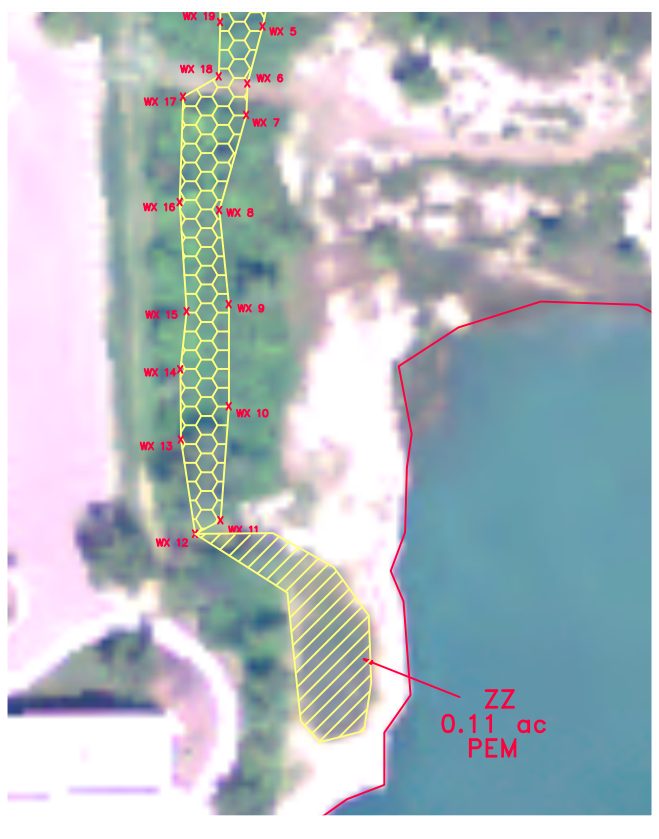

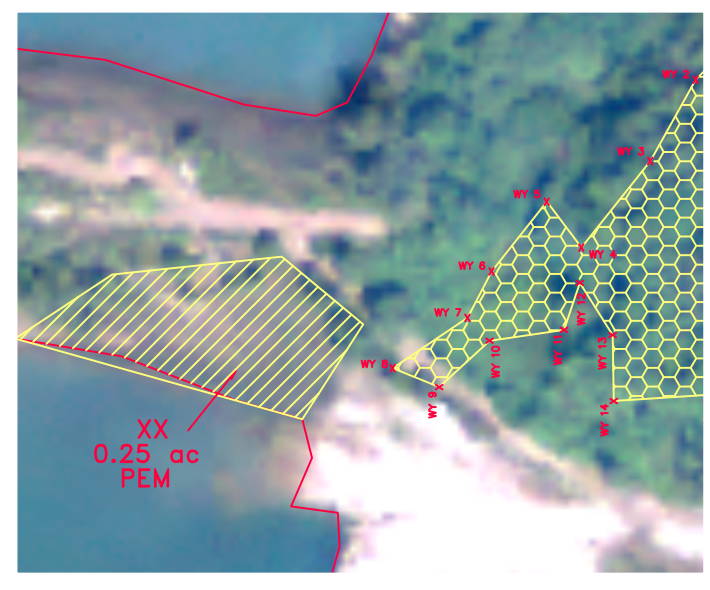

N

GRAPHIC SCALE

50 0 25 50 100 200

(IN FEET)
1 inch = 50 ft.

LEGEND

- OPEN WATER (FLAGGED)
- OPEN WATER (NOT FLAGGED)
- WETLAND BOUNDARY
- DATA POINT
- xWA 25 WETLAND FLAG
- PALUSTRINE SCRUB-SHRUB (PSS)
- PALUSTRINE EMERGENT (PEM)
- PALUSTRINE FORESTED (PFO)

NOTICE:

CONSTRUCTION SITE SAFETY IS THE SOLE RESPONSIBILITY OF THE CONTRACTOR. DUCKS UNLIMITED, INC. SHALL NOT ASSUME ANY RESPONSIBILITY FOR THE SAFETY OF THE WORK PERFORMED, PERSONS ENGAGED IN THE WORK, NEARBY STRUCTURES OR OF OTHER PERSONS ON-SITE.

ALL DATA INCLUDED HEREIN IS THE SOLE PROPERTY OF DUCKS UNLIMITED, INC. AND SHALL NOT BE USED FOR ANY PURPOSE WITHOUT PRIOR WRITTEN CONSENT. DUCKS UNLIMITED, INC. ACCEPTS NO RESPONSIBILITY FOR THE USE OF THIS INFORMATION BY ANYONE EXTERNAL TO DUCKS UNLIMITED, INC. ALL RIGHTS RESERVED. COPYRIGHT 2001 DUCKS UNLIMITED, INC.

Global Leader in Wetlands & Wildlife Conservation
GREAT LAKES/ATLANTIC REGIONAL OFFICE
ANN ARBOR, MICHIGAN (734) 623-2000
DUCKS UNLIMITED

WETLAND WW, XX, YY, ZZ
DEQ ADDITIONS
DTE FERMI II PLANT
MONROE COUNTY, MICHIGAN

REVISIONS:

4/15/2011 PER CLIENT REQUEST PCW
12/3/2010 ACREAGE UPDATED

CAD FILE: Wetland Delineation 50
DESIGNED BY: –
DRAWN BY: GB, DA
SURVEYED BY: GB,WW,PW
BOOK NO. # 16 PAGE 13-19
DATE: 2/5/09
PROJECT NO.: US-MI-188-1
GLARO-MI3-46-29

APPENDIX B

WETLAND DELINEATION DATA SHEETS