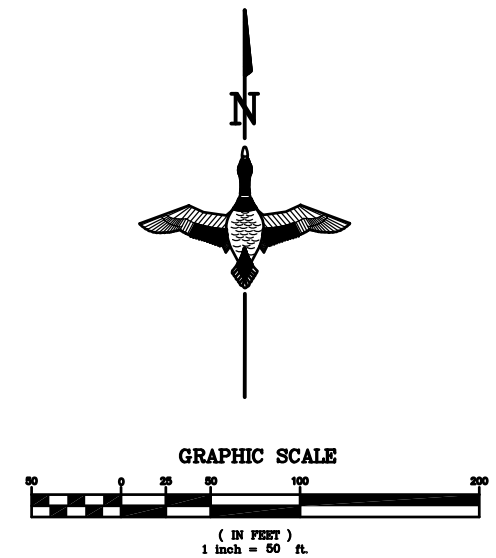

LEGEND

- OPEN WATER (FLAGGED)
- OPEN WATER (NOT FLAGGED)
- WETLAND BOUNDARY
- DATA POINT
- WA 25 — WETLAND FLAG
- PALUSTRINE SCRUB-SHRUB (PSS)
- PALUSTRINE EMERGENT (PEM)
- PALUSTRINE FORESTED (PFO)

NOTICE:

CONSTRUCTION SITE SAFETY IS THE SOLE RESPONSIBILITY OF THE CONTRACTOR. DUCKS UNLIMITED, INC. SHALL NOT ASSUME ANY RESPONSIBILITY FOR THE SAFETY OF THE WORK PERFORMED, PERSONS ENGAGED IN THE WORK, NEARBY STRUCTURES OR OF OTHER PERSONS ON-SITE.

ALL DATA INCLUDED HEREIN IS THE SOLE PROPERTY OF DUCKS UNLIMITED, INC. AND SHALL NOT BE USED FOR ANY PURPOSE WITHOUT PRIOR WRITTEN CONSENT. DUCKS UNLIMITED, INC. ACCEPTS NO RESPONSIBILITY FOR THE USE OF THIS INFORMATION BY ANYONE EXTERNAL TO DUCKS UNLIMITED, INC. ALL RIGHTS RESERVED. COPYRIGHT 2001 DUCKS UNLIMITED, INC.

Global Leader in Wetlands & Wildlife Conservation
GREAT LAKES/ATLANTIC REGIONAL OFFICE
ANN ARBOR, MICHIGAN (734) 623-2000
DUCKS UNLIMITED

WETLAND DELINEATION N, O
DTE FERMI II PLANT
MONROE COUNTY, MICHIGAN

REVISIONS:

4/15/2011 PER CLIENT REQUEST PCW

CAD FILE: Wetland Delineation 50
DESIGNED BY: –
DRAWN BY: GB, DA
SURVEYED BY: GB,WW,PW
BOOK NO. # 16 PAGE 13-19
DATE: 7/7/08
PROJECT NO.: US-MI-188-1
GLARO-MI3-46-16

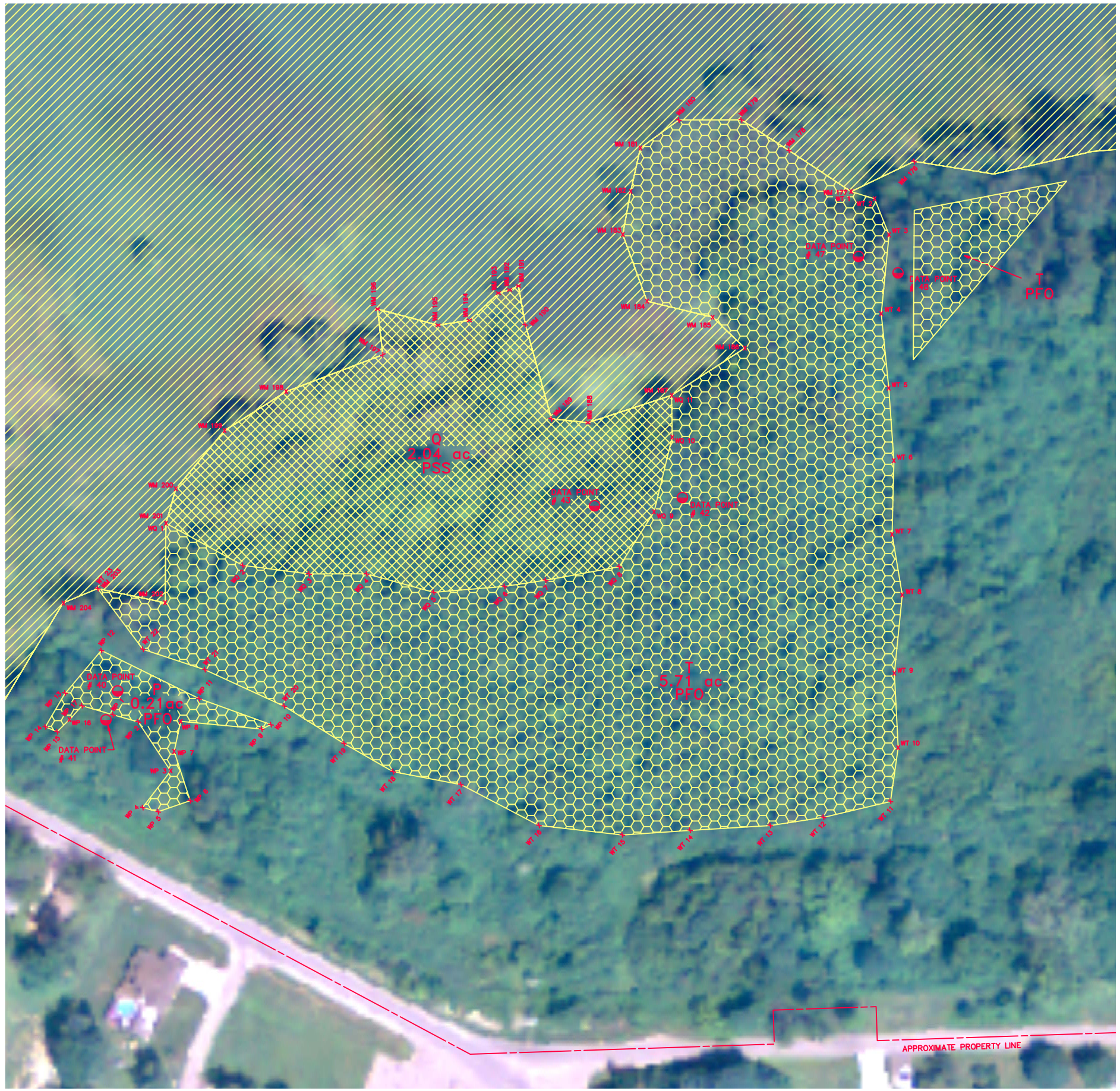

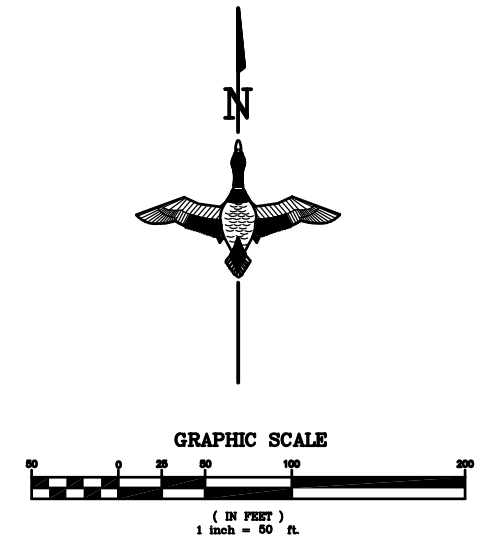

LEGEND

- OPEN WATER (FLAGGED)
- OPEN WATER (NOT FLAGGED)
- WETLAND BOUNDARY
- DATA POINT
- WA 25 — WETLAND FLAG
- PALUSTRINE SCRUB-SHRUB (PSS)
- PALUSTRINE EMERGENT (PEM)
- PALUSTRINE FORESTED (PFO)

NOTICE:

CONSTRUCTION SITE SAFETY IS THE SOLE RESPONSIBILITY OF THE CONTRACTOR. DUCKS UNLIMITED, INC. SHALL NOT ASSUME ANY RESPONSIBILITY FOR THE SAFETY OF THE WORK PERFORMED, PERSONS ENGAGED IN THE WORK, NEARBY STRUCTURES OR OF OTHER PERSONS ON-SITE.

ALL DATA INCLUDED HEREIN IS THE SOLE PROPERTY OF DUCKS UNLIMITED, INC. AND SHALL NOT BE USED FOR ANY PURPOSE WITHOUT PRIOR WRITTEN CONSENT. DUCKS UNLIMITED, INC. ACCEPTS NO RESPONSIBILITY FOR THE USE OF THIS INFORMATION BY ANYONE EXTERNAL TO DUCKS UNLIMITED, INC. ALL RIGHTS RESERVED. COPYRIGHT 2001 DUCKS UNLIMITED, INC.

Global Leader in Wetlands & Wildlife Conservation
GREAT LAKES/ATLANTIC REGIONAL OFFICE
ANN ARBOR, MICHIGAN
(734) 623-2000
DUCKS UNLIMITED

WETLAND DELINEATION P, Q, T
DTE FERMI II PLANT
MONROE COUNTY, MICHIGAN

REVISIONS:

4/15/2011 PER CLIENT REQUEST PCW
12/3/2010 ADDITIONAL ACREAGE INCORPORATE

CAD FILE: Wetland Delineation 50
DESIGNED BY: –
DRAWN BY: GB, DA
SURVEYED BY: GB,WW,PW
BOOK NO. # 16 PAGE 13-19
DATE: 7/7/08
PROJECT NO.: US-MI-188-1
GLARO-MI3-46-17

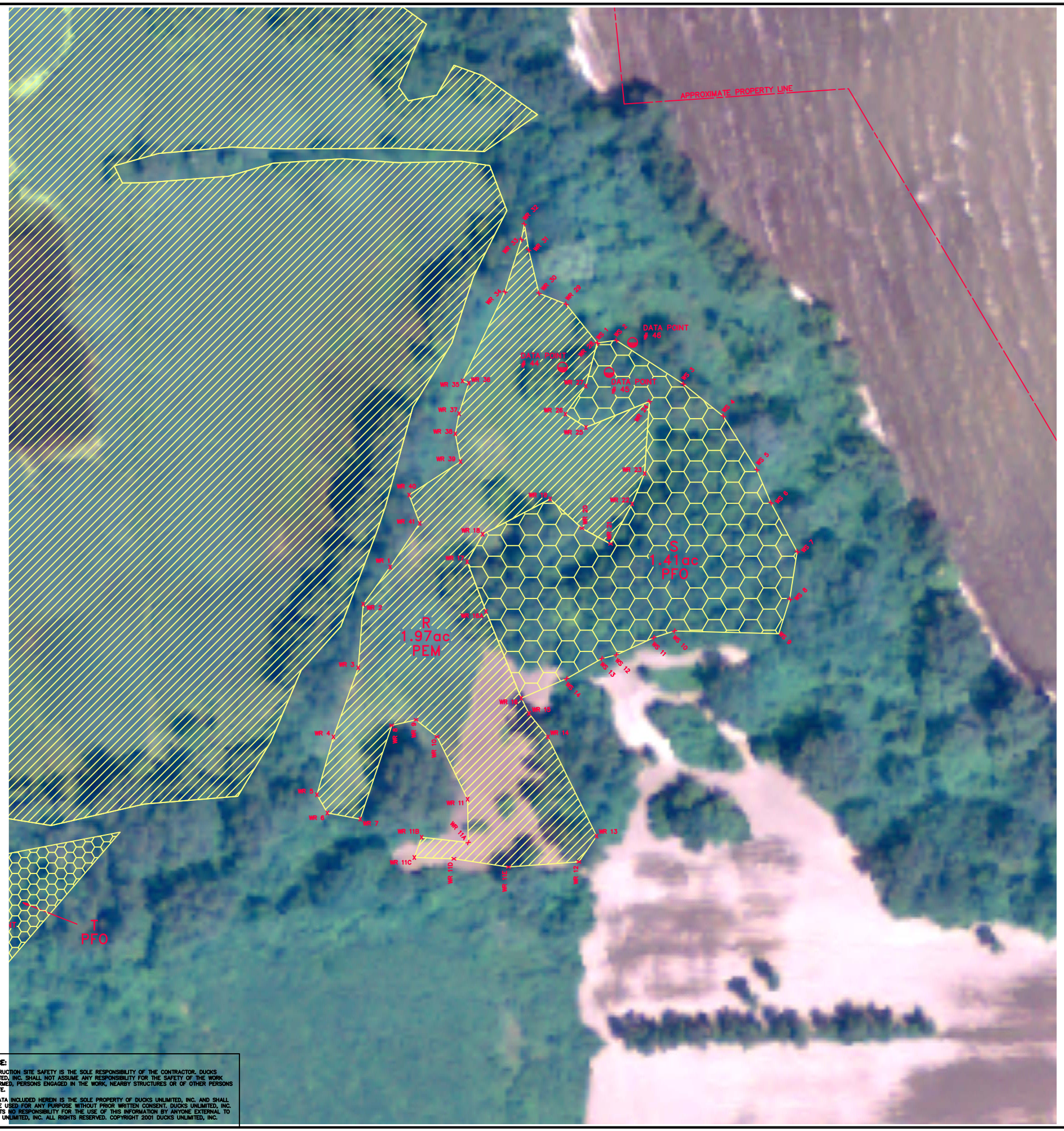

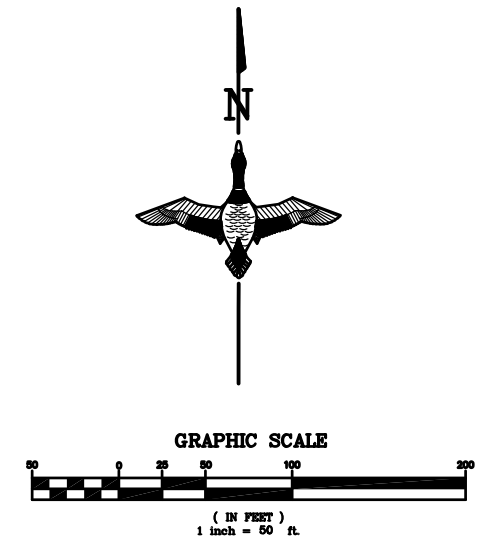

LEGEND

- OPEN WATER (FLAGGED)
- OPEN WATER (NOT FLAGGED)
- WETLAND BOUNDARY
- DATA POINT
- WA 25 — WETLAND FLAG
- PALUSTRINE SCRUB-SHRUB (PSS)
- PALUSTRINE EMERGENT (PEM)
- PALUSTRINE FORESTED (PFO)

NOTICE:

CONSTRUCTION SITE SAFETY IS THE SOLE RESPONSIBILITY OF THE CONTRACTOR. DUCKS UNLIMITED, INC. SHALL NOT ASSUME ANY RESPONSIBILITY FOR THE SAFETY OF THE WORK PERFORMED, PERSONS ENGAGED IN THE WORK, NEARBY STRUCTURES OR OF OTHER PERSONS ON-SITE.

ALL DATA INCLUDED HEREIN IS THE SOLE PROPERTY OF DUCKS UNLIMITED, INC. AND SHALL NOT BE USED FOR ANY PURPOSE WITHOUT PRIOR WRITTEN CONSENT. DUCKS UNLIMITED, INC. ACCEPTS NO RESPONSIBILITY FOR THE USE OF THIS INFORMATION BY ANYONE EXTERNAL TO DUCKS UNLIMITED, INC. ALL RIGHTS RESERVED. COPYRIGHT 2001 DUCKS UNLIMITED, INC.

Global Leader in Wetlands & Wildlife Conservation
GREAT LAKES/ATLANTIC REGIONAL OFFICE
ANN ARBOR, MICHIGAN (734) 623-2000
DUCKS UNLIMITED

WETLAND DELINEATION, R, S
DTE FERMI II PLANT
MONROE COUNTY, MICHIGAN

REVISIONS:

4/15/2011 PER CLIENT REQUEST PCW

CAD FILE:	Wetland Delineation 50
DESIGNED BY:	–
DRAWN BY:	GB, DA
SURVEYED BY:	GB,WW,PW
BOOK NO. #	16 PAGE 13-19
DATE:	7/7/08
PROJECT NO.:	US-MI-188-1
	GLARO-MI3-46-18



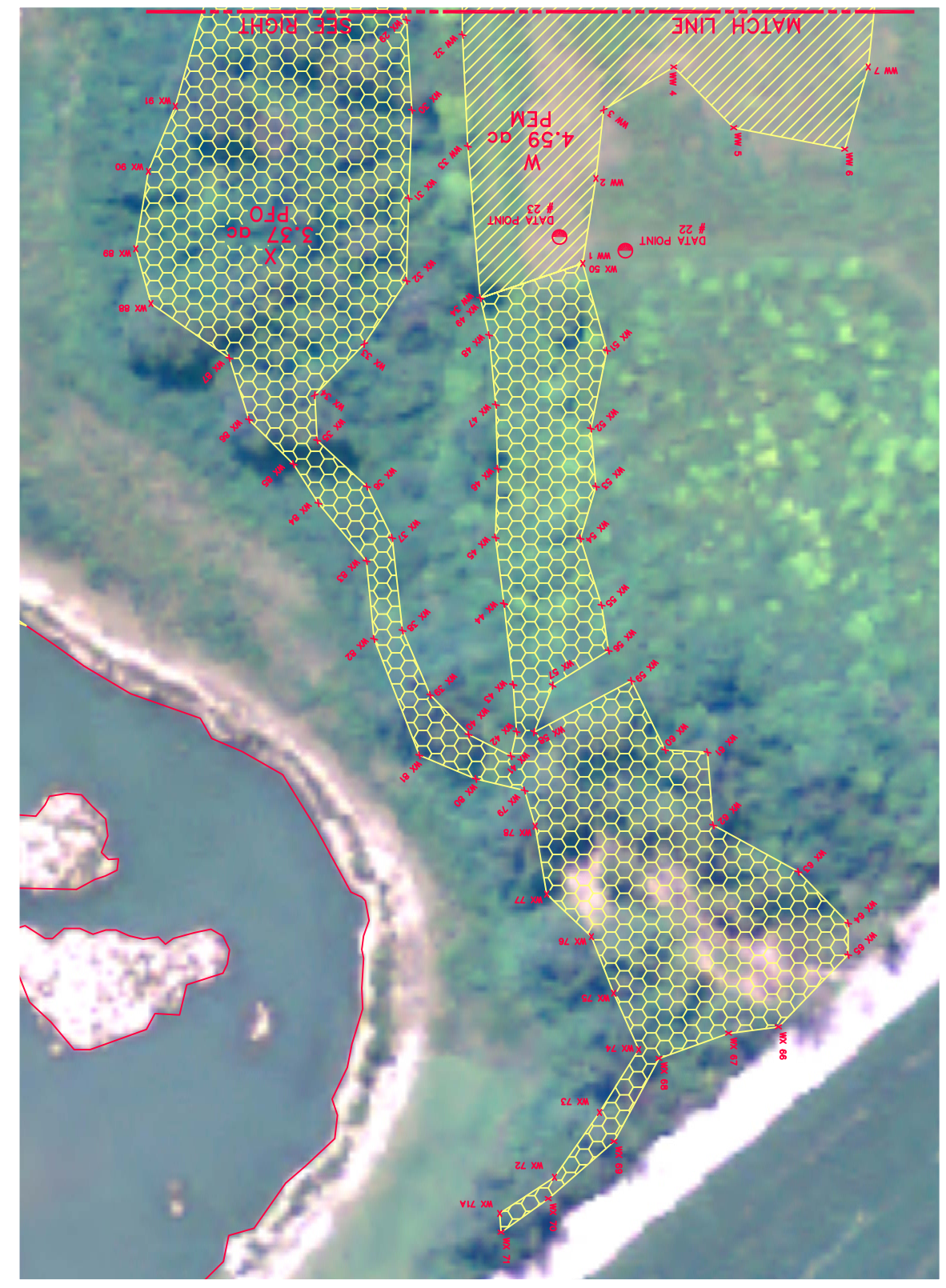

N

GRAPHIC SCALE

(IN FEET)
1 inch = 60 ft.

LEGEND

- OPEN WATER (FLAGGED)
- OPEN WATER (NOT FLAGGED)
- WETLAND BOUNDARY
- DATA POINT
- WETLAND FLAG
- PALUSTRINE SCRUB-SHRUB (PSS)
- PALUSTRINE EMERGENT (PEM)
- PALUSTRINE FORESTED (PFO)

NOTICE:
CONSTRUCTION SITE SAFETY IS THE SOLE RESPONSIBILITY OF THE CONTRACTOR. DUCKS UNLIMITED, INC. SHALL NOT ASSUME ANY RESPONSIBILITY FOR THE SAFETY OF THE WORK PERFORMED, PERSONS ENGAGED IN THE WORK, NEARBY STRUCTURES OR OF OTHER PERSONS ON-SITE.

ALL DATA INCLUDED HEREIN IS THE SOLE PROPERTY OF DUCKS UNLIMITED, INC. AND SHALL NOT BE USED FOR ANY PURPOSE WITHOUT PRIOR WRITTEN CONSENT. DUCKS UNLIMITED, INC. ACCEPTS NO RESPONSIBILITY FOR THE USE OF THIS INFORMATION BY ANYONE EXTERNAL TO DUCKS UNLIMITED, INC. ALL RIGHTS RESERVED. COPYRIGHT 2001 DUCKS UNLIMITED, INC.

WETLAND DELINEATION W, X
DTE FERMI II PLANT
MONROE COUNTY, MICHIGAN

REVISIONS:
4/15/2011 PER CLIENT REQUEST POW

CAD FILE:
Wetland Delineation 50
DESIGNED BY: –
DRAWN BY: GB, DA
SURVEYED BY: GB,WM,PW
BOOK NO. # 16 PAGE 13-19
DATE:
7/7/06
PROJECT NO.:
US-MI-186-1
GLARO-MI13-46-19

DUCKS UNLIMITED
Global Leader in Wetlands & Wildlife Conservation
GREAT LAKES/ATLANTIC REGIONAL OFFICE
ANN ARBOR, MICHIGAN
(734) 623-2000

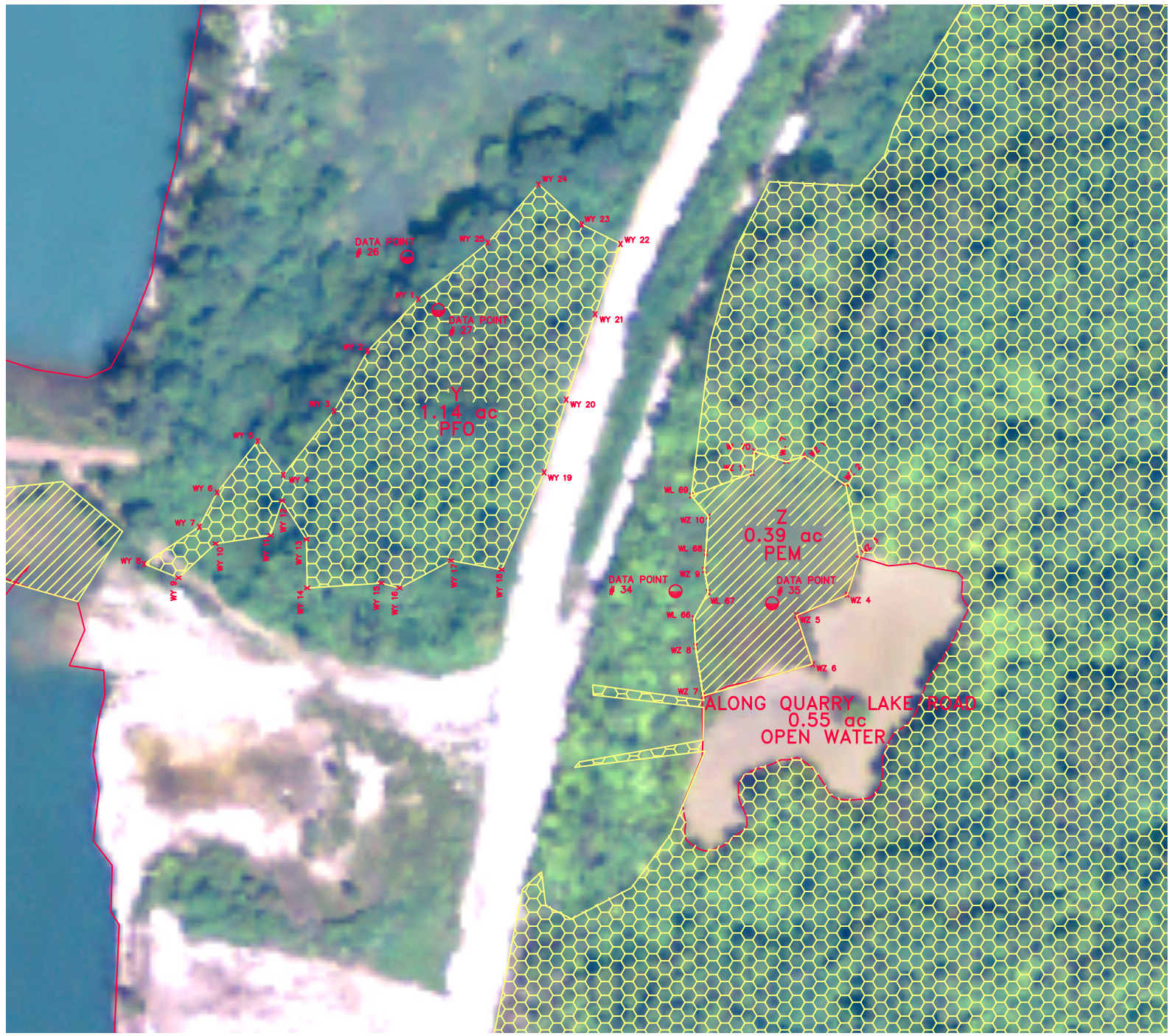

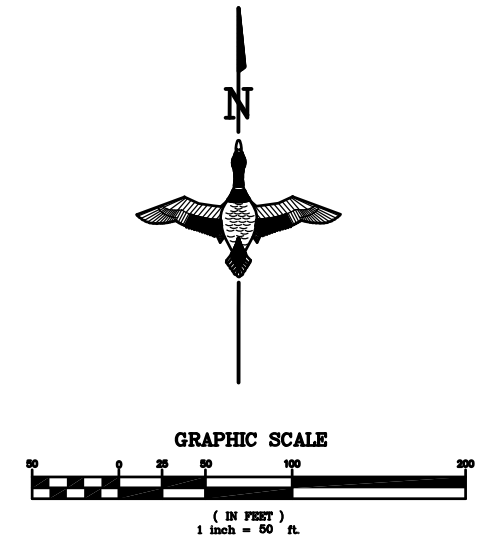

LEGEND

- OPEN WATER (FLAGGED)
- OPEN WATER (NOT FLAGGED)
- WETLAND BOUNDARY
- DATA POINT
- WETLAND FLAG (WA 25)
- PALUSTRINE SCRUB-SHRUB (PSS)
- PALUSTRINE EMERGENT (PEM)
- PALUSTRINE FORESTED (PFO)

NOTICE:

CONSTRUCTION SITE SAFETY IS THE SOLE RESPONSIBILITY OF THE CONTRACTOR. DUCKS UNLIMITED, INC. SHALL NOT ASSUME ANY RESPONSIBILITY FOR THE SAFETY OF THE WORK PERFORMED, PERSONS ENGAGED IN THE WORK, NEARBY STRUCTURES OR OF OTHER PERSONS ON-SITE.

ALL DATA INCLUDED HEREIN IS THE SOLE PROPERTY OF DUCKS UNLIMITED, INC. AND SHALL NOT BE USED FOR ANY PURPOSE WITHOUT PRIOR WRITTEN CONSENT. DUCKS UNLIMITED, INC. ACCEPTS NO RESPONSIBILITY FOR THE USE OF THIS INFORMATION BY ANYONE EXTERNAL TO DUCKS UNLIMITED, INC. ALL RIGHTS RESERVED. COPYRIGHT 2001 DUCKS UNLIMITED, INC.

Global Leader in Wetlands & Wildlife Conservation
GREAT LAKES/ATLANTIC REGIONAL OFFICE
ANN ARBOR, MICHIGAN (734) 623-2000
DUCKS UNLIMITED

WETLAND DELINEATION Y, Z
DTE FERMI II PLANT
MONROE COUNTY, MICHIGAN

REVISIONS:

4/15/2011 PER CLIENT REQUEST PCW

CAD FILE: Wetland Delineation 50
DESIGNED BY: –
DRAWN BY: GB, DA
SURVEYED BY: GB,WW,PW
BOOK NO. # 16 PAGE 13-19
DATE: 7/7/08
PROJECT NO.: US-MI-188-1
GLARO-MI3-46-20

GRAPHIC SCALE

(IN FEET)
1 inch = 50 ft.

50 0 25 50 100 200

LEGEND

OPEN WATER (FLAGGED)

OPEN WATER (NOT FLAGGED)

WETLAND BOUNDARY

DATA POINT

WETLAND FLAG

PALUSTRINE SCRUB-SHRUB (PSS)

PALUSTRINE EMERGENT (PEM)

PALUSTRINE FORESTED (PFO)

NOTICE:

CONSTRUCTION SITE SAFETY IS THE SOLE RESPONSIBILITY OF THE CONTRACTOR. DUCKS UNLIMITED, INC. SHALL NOT ASSUME ANY RESPONSIBILITY FOR THE SAFETY OF THE WORK PERFORMED, PERSONS EMPLOYED IN THE WORK, NEARBY STRUCTURES OR OF OTHER PERSONS ON-SITE.

ALL DATA INCLUDED HEREIN IS THE SOLE PROPERTY OF DUCKS UNLIMITED, INC. AND SHALL NOT BE USED FOR ANY PURPOSE WITHOUT PRIOR WRITTEN CONSENT. DUCKS UNLIMITED, INC. ACCEPTS NO RESPONSIBILITY FOR THE USE OF THIS INFORMATION BY ANYONE EXTERNAL TO DUCKS UNLIMITED, INC. ALL RIGHTS RESERVED. COPYRIGHT 2001 DUCKS UNLIMITED, INC.

WETLAND DELINEATION AA, II, JJ
DTE FERMI II PLANT
MONROE COUNTY, MICHIGAN

REVISIONS:

4/15/2011 PER CLIENT REQUEST POW

CAD FILE:
Wetland Delineation 50

DESIGNED BY: –

DRAWN BY: GB, DA

SURVEYED BY: GB,WM,PW

BOOK NO. # 16 PAGE 13-19

DATE:
7/7/06

PROJECT NO.:
US-MI-186-1

GLARO-M13-46-21

Global Leader in Wetlands & Wildlife Conservation

GREAT LAKES/ATLANTIC REGIONAL OFFICE
ANN ARBOR, MICHIGAN (734) 623-2000

DUCKS UNLIMITED

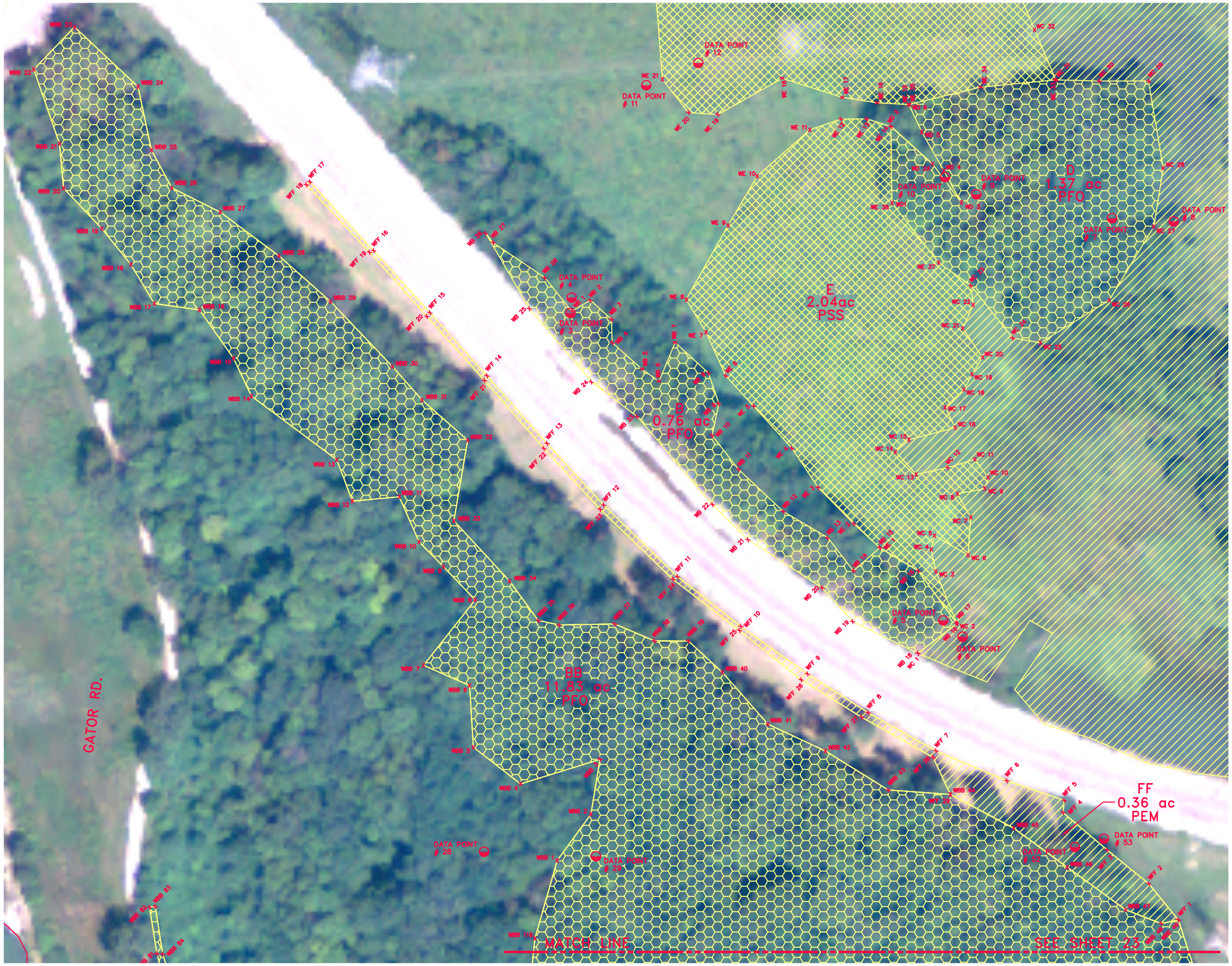

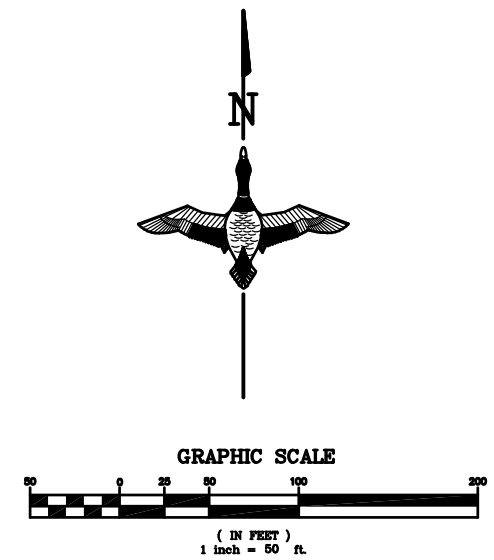

LEGEND

- OPEN WATER (FLAGGED)
- OPEN WATER (NOT FLAGGED)
- WETLAND BOUNDARY
- DATA POINT
- WA 25 — WETLAND FLAG
- PALUSTRINE SCRUB-SHRUB (PSS)
- PALUSTRINE EMERGENT (PEM)
- PALUSTRINE FORESTED (PFO)

NOTICE:

CONSTRUCTION SITE SAFETY IS THE SOLE RESPONSIBILITY OF THE CONTRACTOR. DUCKS UNLIMITED, INC. SHALL NOT ASSUME ANY RESPONSIBILITY FOR THE SAFETY OF THE WORK PERFORMED, PERSONS ENGAGED IN THE WORK, NEARBY STRUCTURES OR OF OTHER PERSONS ON-SITE.

ALL DATA INCLUDED HEREIN IS THE SOLE PROPERTY OF DUCKS UNLIMITED, INC. AND SHALL NOT BE USED FOR ANY PURPOSE WITHOUT PRIOR WRITTEN CONSENT. DUCKS UNLIMITED, INC. ACCEPTS NO RESPONSIBILITY FOR THE USE OF THIS INFORMATION BY ANYONE EXTERNAL TO DUCKS UNLIMITED, INC. ALL RIGHTS RESERVED. COPYRIGHT 2001 DUCKS UNLIMITED, INC.

Global Leader in Wetlands & Wildlife Conservation
GREAT LAKES/ATLANTIC REGIONAL OFFICE
ANN ARBOR, MICHIGAN (734) 623-2000
DUCKS UNLIMITED

WETLAND DELINEATION BB NORTH, FF
DTE FERMI II PLANT
MONROE COUNTY, MICHIGAN

REVISIONS:

4/15/2011 PER CLIENT REQUEST PCW

CAD FILE:	Wetland Delineation 50
DESIGNED BY:	–
DRAWN BY:	GB, DA
SURVEYED BY:	GB,WW,PW
BOOK NO. #	16 PAGE 13-19
DATE:	7/7/08
PROJECT NO.:	US-MI-188-1

GLARO-MI3-46-22