

INAC 2010



Indian and Northern
Affairs Canada

Affaires indiennes
et du Nord Canada

Canada

[INAC](#) > [Aboriginal Peoples & Communities](#) > [First Nation Profiles](#) >

Welcome to First Nation Profiles

The First Nation Profiles is a collection of information that describes individual First Nation communities across Canada. The profiles include general information on a First Nation along with more detailed information about its reserve(s), governance, federal funding, geography, registered population statistics and various Census statistics.

The information presented here is consolidated from a number of departmental systems used to collect information for the ongoing administrative and statutory activities of Indian and Northern Affairs Canada.

These community profiles were developed by Indian and Northern Affairs Canada as a means of making the most often requested information readily available.

Quickly locate Aboriginal communities by consulting [the interactive map](#).

Date Modified: 2010-06-23



[INAC](#) > [Aboriginal Peoples & Communities](#) > [First Nation Profiles](#)

Welcome to the First Nation Profiles Interactive Map

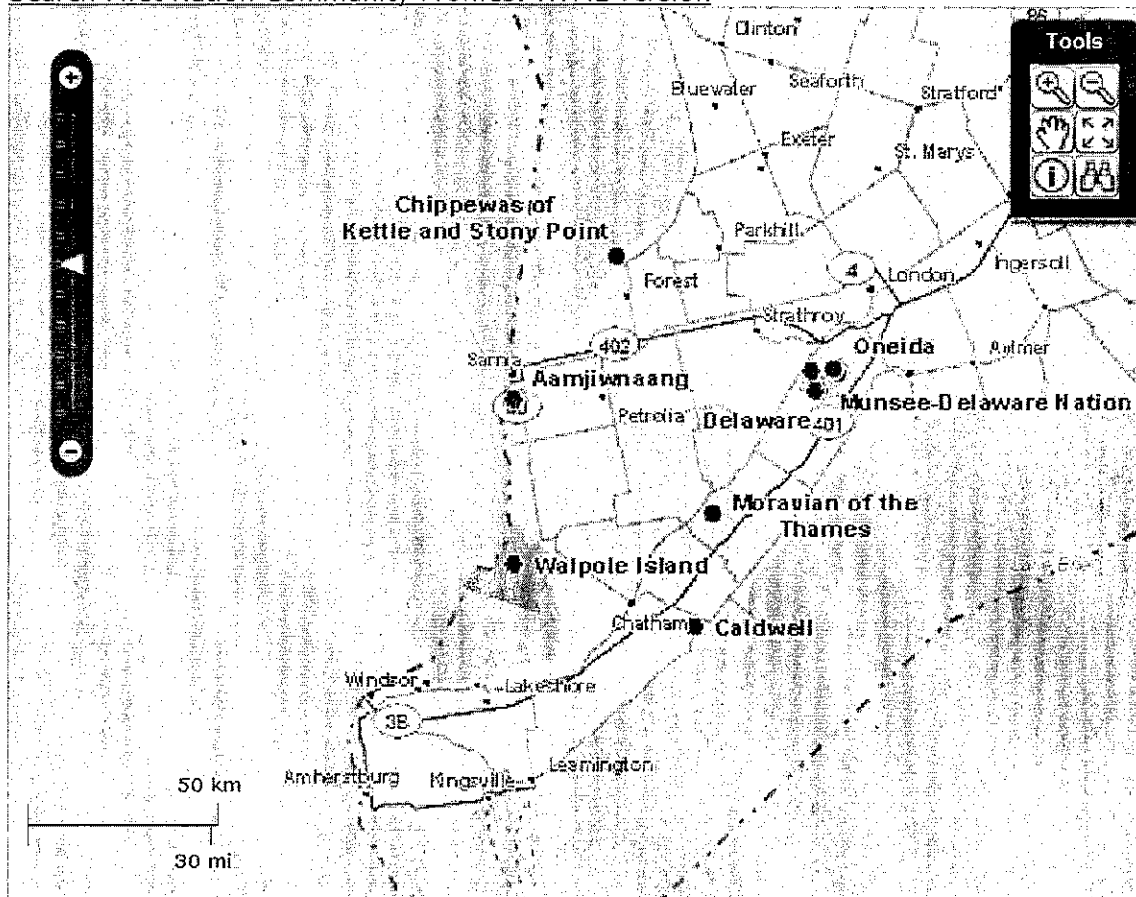
Use the  tool to click on a green dot and get First Nation community information, including links to First Nation community websites, [First Nation Profiles](#) and the [Aboriginal Canada Portal](#).

Use the  tool to search First Nations or place names.

Use the other tools to zoom in, zoom out and pan the map.

You may also be interested in the [Inuit Community Profiles](#) interactive map.

[Search First Nation Community Profiles: HTML version](#)



The information contained in the Community Profiles is extracted from the authoritative source systems used for the ongoing operations of the department. Maintaining high quality data is important to the Department however, inconsistencies are occasionally overlooked. If you spot inaccuracies in the profiles, please contact the Indian and Northern Affairs Reference Desk at Reference@ainc-inac.gc.ca.

Date Modified: 2010-02-04



Indian and Northern
Affairs Canada

Alfaires Indiennes
et du Nord Canada

Canada

[INAC](#) > [Aboriginal Peoples & Communities](#) > [First Nation Profiles](#) >

First Nation

Tribal Council

Reserve

Political Organization

Search by First Nation

List all First Nations that start with the letter:

[A](#) | [B](#) | [C](#) | [D](#) | [E](#) | [F](#) | [G](#) | [H](#) | [I](#) | [J](#) | [K](#) | [L](#) | [M](#) | [N](#) | [O](#) | [P](#) | [Q](#) | [R](#) | [S](#) | [T](#) | [U](#) | [V](#) | [W](#) | [X](#) | [Y](#) | [Z](#)

or, Click on a Province to list all of its First Nations.



[British Columbia](#) | [Alberta](#) | [Saskatchewan](#) | [Manitoba](#) | [Ontario](#) | [Quebec](#) |
[New Brunswick](#) | [Nova Scotia](#) | [Prince Edward Island](#) | [Newfoundland and Labrador](#) | [Nunavut](#) |
[Northwest Territories](#) | [Yukon](#)

or, Enter applicable information in the boxes below and press Search (hint: use full or partial name. For a partial name search, enter the "%" before the text).

Name:

Number:

Province:

Region:

Date Modified:2010-06-23

[INAC](#) > [Aboriginal Peoples & Communities](#) > [First Nation Profiles](#) >

List of First Nations

The Following is a list of First Nations that meet your search criteria. To view additional details on a First Nation, simply select the applicable First Nation Name or Number.

Page 1 of 7

| | | |
|---------------------|---|--|
| 172 | Aamjiwnaang | 978 TASHMOO AVENUE, SARNIA, ON, N7T 7H5 |
| 142 | Albany | PO BOX 1, FORT ALBANY, ON, P0L 1H0 |
| 160 | Alderville First Nation | PO BOX 46, ROSENEATH, ON, K0K 2X0 |
| 163 | Algonquins of Pikwakanagan | PO BOX 100, GOLDEN LAKE, ON, K0J 1X0 |
| 194 | Animbiigoo Zaagi'igan Anishinaabek | PO BOX 120, BEARDMORE, ON, P0T 1G0 |
| 153 | Anishinabe of Wauzhushk Onigum | PO BOX 1850, KENORA, ON, P9N 3X8 |
| 125 | Anishnaabeg of Naongashiing | GENERAL DELIVERY, MORSON, ON, P0W 1J0 |
| 242 | Aroland | PO BOX 10, AROLAND, ON, P0T 1B0 |
| 143 | Attawapiskat | PO BOX 248, ATTAWAPISKAT, ON, P0L 1A0 |
| 180 | Aundeck-Omni-Kaning | PO BOX 21, RR 1, LITTLE CURRENT, ON, P0P 1K0 |
| 198 | Batchewana First Nation | 236 FRONTENAC STREET, SAULT STE MARIE, ON, P6A 5K9 |
| 244 | Bay of Quinte Mohawk | |
| 248 | Bearfoot Onondaga | |
| 207 | Bearskin Lake | GENERAL DELIVERY, BEARSKIN LAKE, ON, P0V 1E0 |
| 141 | Beausoleil | GENERAL DELIVERY, CEDAR POINT, ON, L0K 1C0 |
| 124 | Big Grassy | PO Box 414, MORSON, ON, P0W 1J0 |
| 197 | Biinjitiwaabik Zaaging Anishinaabek | GENERAL DELIVERY, MACDIARMID, ON, P0T 2B0 |
| 196 | Bingwi Neyaashi Anishinaabek | 146 COURT STREET SOUTH, THUNDER BAY, ON, P7B 2X6 |
| 228 | Brunswick House | PO BOX 1178, CHAPLEAU, ON, P0M 1K0 |
| 165 | Caldwell | 10297 TALBOT ROAD, BLENHEIM, ON, N0P 1A0 |

Date Modified:2010-06-23

[INAC](#) > [Aboriginal Peoples & Communities](#) > [First Nation Profiles](#) >

List of First Nations

The Following is a list of First Nations that meet your search criteria. To view additional details on a First Nation, simply select the applicable First Nation Name or Number.

Page 2 of 7

| | | |
|---------------------|--|--|
| 216 | Cat Lake | PO BOX 81, CAT LAKE, ON, P0V 1J0 |
| 221 | Chapleau Cree First Nation | PO BOX 400, CHAPLEAU, ON, P0M 1K0 |
| 229 | Chapleau Ojibway | 522 HIGHWAY 129, PO BOX 279, CHAPLEAU, ON, P0M 1K0 |
| 138 | Chippewas of Georgina Island | RR 2, PO BOX 13, SUTTON WEST, ON, L0E 1R0 |
| 171 | Chippewas of Kettle and Stony Point | RR 2, FOREST, ON, N0N 1J0 |
| 122 | Chippewas of Nawash First Nation | RR 5, WIARTON, ON, N0H 2T0 |
| 139 | Chippewas of Rama First Nation | 5884 RAMA ROAD, SUITE 200, RAMA, ON, L0K 1T0 |
| 166 | Chippewas of the Thames First Nation | RR 1, MUNCEY, ON, N0L 1Y0 |
| 182 | Constance Lake | GENERAL DELIVERY, CALSTOCK, ON, P0L 1B0 |
| 126 | Couchiching First Nation | RR 2 RMB 2027, FORT FRANCES, ON, P9A 3M3 |
| 161 | Curve Lake | GENERAL DELIVERY, CURVE LAKE, ON, K0L 1R0 |
| 237 | Deer Lake | GENERAL DELIVERY, DEER LAKE, ON, P0V 1N0 |
| 253 | Delaware | |
| 218 | Dokis | RR 1, MONETVILLE, ON, P0M 2K0 |
| 183 | Eabametoong First Nation | PO BOX 298, FORT HOPE, ON, P0T 1L0 |
| 148 | Eagle Lake | PO BOX 1001, MIGISI SAHGAIGAN, ON, P0V 3H0 |
| 227 | Flying Post | PO BOX 1027, NIPIGON, ON, P0T 2J0 |
| 215 | Fort Severn | GENERAL DELIVERY, FORT SEVERN, ON, P0V 1W0 |
| 187 | Fort William | 90 ANEMKI DRIVE, SUITE 200, THUNDER BAY, ON, P7J 1L3 |
| 199 | Garden River First Nation | 7 SHINGWAUK STREET, RR 4, GARDEN RIVER, ON, P6A 6Z8 |



Date Modified: 2010-06-23

Indian and Northern
Affairs CanadaAffaires indiennes
et du Nord Canada

Canada

[INAC](#) > [Aboriginal Peoples & Communities](#) > [First Nation Profiles](#) >

List of First Nations

The Following is a list of First Nations that meet your search criteria. To view additional details on a First Nation, simply select the applicable First Nation Name or Number.

Page 3 of 7

| | | |
|---------------------|---|---|
| 185 | Ginoogaming First Nation | PO BOX 89, LONGLAC, ON, P0T 2A0 |
| 149 | Grassy Narrows First Nation | GENERAL DELIVERY, GRASSY NARROWS, ON, P0X 1B0 |
| 188 | Gull Bay | GENERAL DELIVERY, GULL BAY, ON, P0T 1P0 |
| 231 | Henvey Inlet First Nation | GENERAL DELIVERY, PICKEREL, ON, P0G 1J0 |
| 162 | Hiawatha First Nation | RR 2, KEENE, ON, K0L 2G0 |
| 154 | Iskatewizaagegan #39 Independent First Nation | GENERAL DELIVERY, KEJICK, ON, P0X 1E0 |
| 210 | Kasabonika Lake | P.O. Box 124, KASABONIKA LAKE, ON, P0V 1Y0 |
| 325 | Kee-Way-Win | GENERAL DELIVERY, KEEWAYWIN, ON, P0V 3G0 |
| 212 | Kingfisher | P.O. Box 57, KINGFISHER LAKE, ON, P0V 1Z0 |
| 209 | Kitchenuhmaykoosib Inninuwug | GENERAL DELIVERY, BIG TROUT LAKE, ON, P0V 1G0 |
| 251 | Konadaha Seneca | |
| 189 | Lac Des Mille Lacs | 1100 MEMORIAL AVENUE, SUITE 328, THUNDER BAY, ON, P7B 4A3 |
| 127 | Lac La Croix | PO BOX 640, FORT FRANCES, ON, P9A 3M9 |
| 205 | Lac Seul | PO BOX 100, HUDSON, ON, P0V 1X0 |
| 184 | Long Lake No.58 First Nation | PO BOX 609, LONGLAC, ON, P0T 2A0 |
| 250 | Lower Cayuga | |
| 254 | Lower Mohawk | |
| 181 | M'Chigeeng First Nation | PO BOX 2, M'CHIGEENG, ON, P0P 1G0 |
| 174 | Magnetawan | PO BOX 15, RR 1, BRITT, ON, P0G 1A0 |
| 186 | Martin Falls | GENERAL DELIVERY, OGOKI POST, ON, P0T 2L0 |



Date Modified:2010-06-23


[INAC](#) > [Aboriginal Peoples & Communities](#) > [First Nation Profiles](#) >

List of First Nations

The Following is a list of First Nations that meet your search criteria. To view additional details on a First Nation, simply select the applicable First Nation Name or Number.

Page 4 of 7

| | | |
|---------------------|---|---|
| 219 | Matachewan | PO BOX 160, MATACHEWAN, ON, P0K 1M0 |
| 226 | Mattagami | PO BOX 99, GOGAMA, ON, P0M 1W0 |
| 326 | McDowell Lake | PO BOX 321, RED LAKE, ON, P0V 2M0 |
| 225 | Michipicoten | P.O. Box 1, Site 8, R.R. #1, WAWA, ON, P0S 1K0 |
| 203 | Mishkeegogamang | GENERAL DELIVERY, OSNABURGH, ON, P0V 2H0 |
| 223 | Missanabie Cree | 174B, Hwy. 17 EAST, Bell's Point, GARDEN RIVER, ON, P6A 6Z1 |
| 200 | Mississauga | PO BOX 1299, BLIND RIVER, ON, P0R 1B0 |
| 140 | Mississauga's of Scugog Island First Nation | 22521 ISLAND ROAD, PORT PERRY, ON, L9L 1B6 |
| 120 | Mississaugas of the Credit | RR 6, HAGERSVILLE, ON, N0A 1H0 |
| 159 | Mohawks of Akwesasne | PO BOX 579, CORNWALL, ON, K6H 5T3 |
| 164 | Mohawks of the Bay of Quinte | RR 1, DESERONTO, ON, K0K 1X0 |
| 144 | Moose Cree First Nation | PO BOX 190, MOOSE FACTORY, ON, P0L 1W0 |
| 135 | Moose Deer Point | PO BOX 119, MACTIER, ON, P0C 1H0 |
| 167 | Moravian of the Thames | RR 3, THAMESVILLE, ON, N0P 2K0 |
| 168 | Munsee-Delaware Nation | RR 1, MUNCEY, ON, N0L 1Y0 |
| 213 | Muskrat Dam Lake | PO BOX 140, MUSKRAT DAM, ON, P0V 3B0 |
| 128 | Naicatchewenin | PO BOX 15, DEVLIN, ON, P0W 1C0 |
| 158 | Naotkamegwanning | GENERAL DELIVERY, PAWITIK, ON, P0X 1L0 |
| 239 | Neskantaga First Nation | GENERAL DELIVERY, via Pickle Lake, Lansdowne House, ON, P0T 1Z0 |
| 241 | Nibinamik First Nation | GENERAL DELIVERY, SUMMER BEAVER, ON, P0T 3B0 |



Date Modified: 2010-06-23

[INAC](#) > [Aboriginal Peoples & Communities](#) > [First Nation Profiles](#) >

List of First Nations

The Following is a list of First Nations that meet your search criteria. To view additional details on a First Nation, simply select the applicable First Nation Name or Number.

Page 5 of 7

| | | |
|---------------------|--|--|
| 129 | Niccikousemenecaning | PO BOX 68, FORT FRANCES, ON, P9A 3M5 |
| 252 | Niharondasa Seneca | |
| 220 | Nipissing First Nation | 36 SEMO ROAD, GARDEN VILLAGE, ON, P2B 3K2 |
| 204 | North Caribou Lake | GENERAL DELIVERY, WEAGAMOW LAKE, ON, P0V 2Y0 |
| 238 | North Spirit Lake | GENERAL DELIVERY, NORTH SPIRIT LAKE, ON, P0V 2G0 |
| 151 | Northwest Angle No.33 | BOX 59, SIOUX NARROWS, ON, P0X 1N0 |
| 152 | Northwest Angle No.37 | PO BOX 267, SIOUX NARROWS, ON, P0X 1N0 |
| 235 | Obashkaandagaang | PO BOX 625, KEEWATIN, ON, P0X 1C0 |
| 147 | Ochiichagwe'babigo'ining First Nation | RR 1, DALLES ROAD, KENORA, ON, P9N 3W7 |
| 258 | Ojibway Nation of Saugeen | GENERAL DELIVERY, SAVANT LAKE, ON, P0V 2S0 |
| 131 | Ojibways of Onigaming First Nation | PO BOX 160, NESTOR FALLS, ON, P0X 1K0 |
| 192 | Ojibways of the Pic River First Nation | PO BOX 193, HERON BAY, ON, P0T 1R0 |
| 246 | Oneida | |
| 169 | Oneida Nation of the Thames | RR 2, SOUTHWOLD, ON, N0L 2G0 |
| 247 | Onondaga Clear Sky | |
| 191 | Pays Plat | 10 CENTRAL PLACE, PAYS PLAT, ON, P0T 3C0 |
| 195 | Pic Mobert | PO BOX 717, MOBERT, ON, P0M 2J0 |
| 208 | Pikangikum | PO BOX 323, PIKANGIKUM, ON, P0V 2L0 |
| 236 | Poplar Hill | PO BOX 1, POPLAR HILL, ON, P0V 3E0 |
| 130 | Rainy River First Nations | PO BOX 450, EMO, ON, P0W 1E0 |



Date Modified:2010-06-23



[INAC](#) > [Aboriginal Peoples & Communities](#) > [First Nation Profiles](#) >

List of First Nations

The Following is a list of First Nations that meet your search criteria. To view additional details on a First Nation, simply select the applicable First Nation Name or Number.

Page 6 of 7

| | | |
|---------------------|--|--|
| 193 | Red Rock | PO BOX 1030, NIPIGON, ON, P0T 2J0 |
| 214 | Sachigo Lake | PO BOX 51, SACHIGO LAKE, ON, P0V 2P0 |
| 179 | Sagamok Anishnawbek | PO BOX 610, MASSEY, ON, P0P 1P0 |
| 211 | Sandy Lake | PO BOX 12, SANDY LAKE, ON, P0V 1V0 |
| 123 | Saugeen | RR 1, SOUTHAMPTON, ON, N0H 2L0 |
| 132 | Seine River First Nation | PO BOX 124, MINE CENTRE, ON, POW 1H0 |
| 201 | Serpent River | 48 VILLAGE ROAD, CUTLER, ON, P0P 1B0 |
| 137 | Shawanaga First Nation | RR 1, NOBEL, ON, P0G 1G0 |
| 176 | Sheguiandah | PO BOX 101, SHEGUIANDAH, ON, P0P 1W0 |
| 178 | Sheshegwaning | GENERAL DELIVERY, SHESHEGWANING, ON, P0P 1X0 |
| 155 | Shoal Lake No.40 | GENERAL DELIVERY, KEJICK, ON, P0X 1E0 |
| 121 | Six Nations of the Grand River | PO BOX 5000, OHSWEKEN, ON, N0A 1M0 |
| 259 | Slate Falls Nation | 48 LAKEVIEW DR, SLATE FALLS, ON, P0V 3C0 |
| 133 | Stanjikoming First Nation | PO BOX 609, FORT FRANCES, ON, P9A 3M9 |
| 145 | Taykwa Tagamou Nation | PO BOX 3310, RR 3, COCHRANE, ON, P0L 1C0 |
| 222 | Temagami First Nation | GENERAL DELIVERY, VIA BEAR ISLAND, TEMAGAMI, ON, P0H 2H0 |
| 202 | Thessalon | PO BOX 9, THESSALON, ON, P0R 1L0 |
| 245 | Tuscarora | |
| 249 | Upper Cayuga | |
| 257 | Upper Mohawk | |

Date Modified:2010-06-23



[INAC](#) > [Aboriginal Peoples & Communities](#) > [First Nation Profiles](#) >

List of First Nations

The Following is a list of First Nations that meet your search criteria. To view additional details on a First Nation, simply select the applicable First Nation Name or Number.

Page 7 of 7

| | | |
|---------------------|--|--|
| 150 | Wabaseemoong Independent Nations | GENERAL DELIVERY, WHITEDOG, ON, P0X 1P0 |
| 156 | Wabauskang First Nation | PO BOX 418, EAR FALLS, ON, P0V 1T0 |
| 157 | Wabigoon Lake Ojibway Nation | RR 1, SITE 115, PO BOX 300, DRYDEN, ON, P8N 2Y4 |
| 233 | Wahgoshig | R.R. #3, MATHESON, ON, P0K 1N0 |
| 232 | Wahnapiatae | PO BOX 1119, CAPREOL, ON, P0M 1H0 |
| 134 | Wahta Mohawk | PO BOX 260, BALA, ON, P0C 1A0 |
| 255 | Walker Mohawk | |
| 170 | Walpole Island | RR 3, WALLACEBURG, ON, N8A 4K9 |
| 206 | Wapekeka | PO BOX 2, WAPEKEKA, ON, P0V 1B0 |
| 136 | Wasauksing First Nation | PO BOX 250, PARRY SOUND, ON, P2A 2X4 |
| 234 | Wawakapewin | C/O SHIBOGAMA FIRST NATION COUNCIL, PO BOX 449, SIOUX LOOKOUT, ON, P8T 1A5 |
| 240 | Webequie | PO BOX 268, WEBEQUIE, ON, P0T 3A0 |
| 146 | Weenusk | PO BOX 1, PEAWANUCK, ON, P0L 2H0 |
| 224 | Whitefish Lake | PO BOX 39, NAUGHTON, ON, P0M 2M0 |
| 230 | Whitefish River | GENERAL DELIVERY, BIRCH ISLAND, ON, P0P 1A0 |
| 190 | Whitesand | PO BOX 68, ARMSTRONG, ON, P0T 1A0 |
| 175 | Wikwemikong | PO BOX 112, WIKWEMIKONG, ON, P0P 2J0 |
| 217 | Wunnumin | PO BOX 105, WUNNUMIN LAKE, ON, P0V 2Z0 |
| 173 | Zhiibaahaasing First Nation | GENERAL DELIVERY, SIVLER WATER, ON, P0P 1Y0 |

Date Modified: 2010-06-23

[INAC](#) > [Aboriginal Peoples & Communities](#) > [First Nation Profiles](#) >

List of Tribal Councils

The following is a list of Tribal Councils that meet your search criteria. To view additional details on a Tribal Council, simply select the applicable Tribal Council Name or Number.

Page 1 of 2

| | | |
|----------------------|--|--|
| 9416 | ANISHINAABEG OF KABAPIKOTAWANGAG RESOURCE COUNCIL INC. | COUNCIL INC, P O BOX 237, , POX 1N0 |
| 1002 | BIMOSE TRIBAL COUNCIL | BIMOSE TRIBAL COUNCIL, 598 LAKEVIEW DRIVE, , P9N 3P7 |
| 1083 | INDEPENDENT FIRST NATIONS ALLIANCE | P O BOX 5010, ON, P8T 1K6 |
| 1003 | KEEWAYTINOOK OKIMAKANAK/NORTHERN CHIEFS COUNCIL | P O BOX 340, ON, P0V 1C0 |
| 1117 | MATAWA FIRST NATIONS MANAGEMENT INC. | 233 SOUTH COURT STREET, 2ND FLOOR, ON, P7B 2X9 |
| 1079 | MUSHKEGOWUK TRIBAL COUNCIL | P O BOX 370, ON, P0L 1W0 |
| 4414 | NOKTIWIN TRIBAL COUNCIL INC. | 150 CITY ROAD, , P7J 1J7 |
| 1078 | NORTH SHORE TRIBAL COUNCIL | BOX 28, 49 INDIAN ROAD, , P0P 1B0 |
| 1082 | OGEMAWAHJ TRIBAL COUNCIL | 5984 RAMA ROAD, P.O. BOX 46, ON, L0K 1T0 |
| 9819 | PWI-DI-GOO-ZING NE-YAA-ZHING ADVISORY SERVICES | BOX 522, ON, P9A 5M8 |
| 1075 | SHIBOGAMA FIRST NATIONS COUNCIL | SHIBOGAMA FIRST NATIONS COUNCI, WUNNUMIN FIRST NATION, GENERAL DELIVERY, ON, P0V 2Z0 |
| 1084 | SOUTHERN FIRST NATIONS SECRETARIAT | 22361 AUSTIN LINE, ON, N0P 1C0 |
| 1045 | UNITED CHIEFS & COUNCILS OF MANITOULIN ISLAND | P.O. BOX 275, ON, P0P 1G0 |
| 1081 | WAABNOONG BEMJIWANG ASSOCIATION OF FIRST NATIONS | 295 PICKEREL RIVER ROAD, ON, P0G 1J0 |
| 1080 | WABUN TRIBAL COUNCIL | 313 RAILWAY STREET, ON, P4N 2P4 |

Date Modified:2010-06-23



[INAC](#) > [Aboriginal Peoples & Communities](#) > [First Nation Profiles](#) >

List of Tribal Councils

The following is a list of Tribal Councils that meet your search criteria. To view additional details on a Tribal Council, simply select the applicable Tribal Council Name or Number.

Page 2 of 2

1048 | WINDIGO FIRST NATIONS COUNCIL

| P O BOX 299, ON, P8T 1A3



Date Modified: 2010-06-23


[INAC](#) > [Aboriginal Peoples & Communities](#) > [First Nation Profiles](#) >

List of Reserves/Settlements/Villages

The following is a list of Reserves/Settlements/Villages that meet your search criteria. To view additional details on a Reserve/Settlement/Village, simply select the applicable Name or Number.

Page 1 of 14

| | | |
|-----------------------|---|--|
| 06172 | ABITIBI 70 | SOUTH SHORE/RIVE SUD DE/OF LAKE ABITIBI |
| 06336 | AGENCY 1 | IN/DANS SW/SO OF/DE RAINY LAKE |
| 06240 | AGENCY 30 | AULNEAU PENINSULA IN LAKE OF THE WOODS 28 MI SOUTHERLY FROM KENORA KENORA DISTRICT |
| 06210 | AKWESASNE 59 | CORNWALL ISLAND & ADDITIONAL ISLAND ON ST. LAWRENCE RIVER AT CORNWALL |
| 06211 | ALDERVILLE FIRST NATION | 21 KM SW/SO OF/DE PETERBOROUGH |
| 06145 | ARMSTRONG SETTLEMENT | |
| 06080 | AROLAND INDIAN SETTLEMENT | |
| 09670 | ASSABASKA | |
| 06259 | ATTAWAPISKAT 91 | 165 KM W/O OF/DE JAMES BAY BOTH BANKS OF EKWAN RIVER |
| 06260 | ATTAWAPISKAT 91A | LEFT BANK OF ATTAWAPISKAT RIVER NEAR WEST SHORE OF JAMES BAY |
| 06154 | BEAR ISLAND 1 | 88.5 KM NW/NO OF/DE NORTH BAY |
| 06319 | BEARSKIN LAKE | ON/SUR SHORE/RIVE OF/DE SEVERN RIVER |
| 06226 | BIG GRASSY RIVER 35G | 77 KM SE/SE OF/DE KENORA |
| 06230 | BIG ISLAND 31D | 70 KM SE OF/DE KENORA |
| 06231 | BIG ISLAND 31E | 69 KM S/S OF/DE KENORA |



Date Modified: 2010-06-23

Indian and Northern
Affairs CanadaAffaires indiennes
et du Nord Canada

Canada

[INAC](#) > [Aboriginal Peoples & Communities](#) > [First Nation Profiles](#) >**List of Reserves/Settlements/Villages**

The following is a list of Reserves/Settlements/Villages that meet your search criteria. To view additional details on a Reserve/Settlement/Village, simply select the applicable Name or Number.

Page 2 of 14

| | | |
|-----------------------|---|--|
| 06232 | BIG ISLAND 31F | 65 KM SOUTH OF/DE KENORA |
| 06274 | BIG ISLAND 37 | 54 KM SE OF KENORA |
| 06233 | BIG ISLAND MAINLAND 93 | 77 KM SE/SE OF/DE KENORA |
| 06219 | CAPE CROKER HUNTING GROUND 60B | 43 KM SE/SE OF/DE MANITOULIN ISLAND |
| 06332 | CAT LAKE 63C | ON/SUR N/N END/L'EXTREMITÉ OF/DE CAT LAKE |
| 06164 | CHAPLEAU 61 | 100 MI N.N.E. OF SAULT STE MARIE IN CHAPLEAU TOWNSHIP SUDBURY DISTRICT |
| 06165 | CHAPLEAU 61A | DISTRICT OF SUDBURY, LOT 2, CONCESSION 6, TWP OF CHAPLEAU |
| 06166 | CHAPLEAU 74 | 100 MI N.N.E. OF SAULT STE MARIE IN CHAPLEAU TOWNSHIP SUDBURY DISTRICT |
| 06167 | CHAPLEAU 74A | 160 KM NE/NE OF/DE SAULT STE MARIE |
| 06153 | CHAPLEAU 75 | 160 KM NE/NE OF/DE SAULT STE MARIE |
| 09036 | CHAPLEAU CREE FOX LAKE | CL 5943 IN TOWNSHIP OF CHAPLEAU |
| 06220 | CHIEF'S POINT 28 | EAST SHORE/RIVE EST OF/DE LAKE/LAC HURON |
| 06338 | CHIPPEWA ISLAND | 30 KM SOUTH OF PARRY SOUND ISLAND, IN TWELVE MILE BAY IN GEORGIAN BAY |
| 06188 | CHIPPEWA OF THE THAMES FIRST NATION 42 | 24 KM W/O OF/DE ST THOMAS ON WEST BANK OF THAMES RIVER |
| 06198 | CHIPPEWAS OF GEORGINA ISLAND FIRST NATION | SE/SE OF/DE LAKE SIMCOE |

<< < > >>

Date Modified:2010-06-23



[INAC](#) > [Aboriginal Peoples & Communities](#) > [First Nation Profiles](#) >

List of Reserves/Settlements/Villages

The following is a list of Reserves/Settlements/Villages that meet your search criteria. To view additional details on a Reserve/Settlement/Village, simply select the applicable Name or Number.

Page 3 of 14

| | | |
|-----------------------|---|---|
| 06341 | CHIPPEWAS OF GEORGINA ISLAND FIRST NATION 33A | ON SHORE OF GEORGIAN BAY AT VIRGINIA BEACH |
| 06199 | CHRISTIAN ISLAND 30 | SE/SE OF/DE GEORGIAN BAY |
| 06200 | CHRISTIAN ISLAND 30A | 16 KM W/O OF/DE MIDLAND |
| 06294 | CONSTANCE LAKE 92 | ON/SUR KABINAKAGAMI RIVER/RIVIERE |
| 06241 | COUCHICHING 16A | SW/SO SHORE/RIVE OF/DE RAINY LAKE |
| 06214 | CURVE LAKE 35A | FOX ISLAND IN BUCKHORN LAKE 14 KM NORTH OF PETERBOROUGH |
| 06213 | CURVE LAKE FIRST NATION 35 | 14 KM N/N OF/DE PETERBOROUGH |
| 06339 | DEER LAKE | PART 1, 2, 3 & 4 LOCATION RF 157 |
| 06150 | DOKIS 9 | 16 KM SW/SO OF/DE LAKE NIPPISSING |
| 06163 | DUCK LAKE 76B | SUDBURY DISTRICT, TWP OF GALLAGHER, WHOLE OF PART 1, LOCATION EL55 |
| 06266 | EAGLE LAKE 27 | 13 KM SW/SO OF/DE DRYDEN |
| 06267 | ENGLISH RIVER 21 | 40 KM NE/NE OF/DE KENORA |
| 06295 | ENGLISH RIVER 66 | EAST BANK/SUR LA RIVE EST OF/DE KENOGAMI RIVER |
| 06261 | FACTORY ISLAND 1 | IN MOOSE RIVER ABOUT 6 KM SW OF JAMES BAY |
| 06161 | FLYING POST 73 | 40 KM SW/SO OF/DE SMOOTH ROCK FALLS |

Date Modified: 2010-06-23

[INAC](#) > [Aboriginal Peoples & Communities](#) > [First Nation Profiles](#) >**List of Reserves/Settlements/Villages**

The following is a list of Reserves/Settlements/Villages that meet your search criteria. To view additional details on a Reserve/Settlement/Village, simply select the applicable Name or Number.

Page 4 of 14

| | | |
|-------|------------------------------|---|
| 06258 | FORT ALBANY 67 | ON/SUR W/O SHORE/RIVE OF/DE JAMES BAY |
| 06296 | FORT HOPE 64 | 3 KM N/N OF/DE ALBANY RIVER/RIVIERE 208 KM NW OF GERALDTON |
| 06325 | FORT SEVEN INDIAN SETTLEMENT | |
| 06331 | FORT SEVERN 89 | MOUTH/L'EMBOUCHURE OF/DE SACHIGO RIVER |
| 06300 | FORT WILLIAM 52 | SOUTH/SUD OF/DE THUNDER BAY |
| 06169 | FRENCH RIVER 13 | 11 KM S/S OF/DE FRENCH RIVER |
| 06184 | GARDEN RIVER 14 | 3 KM NE/NE OF/DE SAULT STE MARIE |
| 06298 | GINOOGAMING FIRST NATION | 40 KM E/E OF/DE GERALDTON |
| 06224 | GLEBE FARM 40B | N SHORE OF GRAND RIVER SE OF BRANTFORD NORTH OF SIX NATIONS NO. 40 |
| 06181 | GOULAIS BAY 15A | 22 KM NW/NO OF/DE SAULT STE MARIE |
| 06157 | GROS CAP 49 | ON N. SHORE OF MICHIPICOTEN BAY IN LAKE SUPERIOR, 2 MI WEST OF WANA, ALGOMA DISTRICT |
| 06158 | GROS CAP INDIAN VILLAGE 49A | ALGOMA DISTRICT, WHOLE OF E1/2 SEC 15, TWP 8 RGE 28, 6 W4M |
| 06301 | GULL RIVER 55 | SOUTH SHORE/RIVE SUD OF/DE LAKE NIPIGON |
| 06170 | HENVEY INLET 2 | ON N.E. SHORE OF GEORGIAN BAY 7 MI S OF FRENCH RIVER IN HENVEY TOWNSHIP PARRY SOUND CO. |
| 06215 | HIAWATHA FIRST NATION | 6 KM SE/SE OF/DE PETERBOROUGH |



Date Modified:2010-06-23



[INAC](#) > [Aboriginal Peoples & Communities](#) > [First Nation Profiles](#) >

List of Reserves/Settlements/Villages

The following is a list of Reserves/Settlements/Villages that meet your search criteria. To view additional details on a Reserve/Settlement/Village, simply select the applicable Name or Number.

Page 5 of 14

| | | |
|-------|------------------------------------|---|
| 06207 | INDIAN RIVER | ADJACENT TO VILLAGE OF PORT CARLING ON BANK OF INDIAN RIVER |
| 06197 | ISLANDS IN THE TRENT WATERS 36A | IN PETERBOROUGH COUNTY, ISLANDS IN PIGEON, BUCKHORN & STONY LAKES |
| 06322 | KASABONIKA LAKE | ON/SUR ASHEWEIG RIVER |
| 06075 | KEE WAY WIN INDIAN SETTLEMENT | |
| 09097 | KEEWAYWIN | 15 KM SE/SE OF/DE SANDY LAKE |
| 06284 | KENORA 38B | 3 KM SE/SE OF/DE KENORA |
| 06193 | KETTLE POINT 44 | 35 KM NE/NE OF/DE SARNIA ON EAST SHORE OF SOUTH END OF LAKE HURON |
| 08381 | KINGFISHER 2A | DISTRICT OF KENORA - KINGFISHER LAKE |
| 08382 | KINGFISHER 3A | CL 2280 |
| 06324 | KINGFISHER LAKE 1 | SOUTH SHORE/RIVE SUD OF/DE KINGFISHER LAKE |
| 06321 | KITCHENUHMAYKOOSIB AAKI 84 | ON/SUR N/N SHORE/RIVE OF/DE BIG TROUT LAKE |
| 06302 | LAC DES MILLE LACS 22A1 | ON N.E. SHORE OF LAC DES MILLE LACS 55 MI N.W. OF FORT WILLIAM |
| 06316 | LAC SEUL 28 | 56 KM NE/NE DRYDEN |
| 06307 | LAKE HELEN 53A | 177 KM N/N OF/DE THUNDER BAY |
| 09764 | LAKE NIPIGON RESERVE | |



Date Modified:2010-06-23

[INAC](#) > [Aboriginal Peoples & Communities](#) > [First Nation Profiles](#) >

List of Reserves/Settlements/Villages

The following is a list of Reserves/Settlements/Villages that meet your search criteria. To view additional details on a Reserve/Settlement/Village, simply select the applicable Name or Number.

Page 6 of 14

| | | |
|-------|---------------------------------------|--|
| 06234 | LAKE OF THE WOODS 31B | NW SHORE OF LAKE OF THE WOODS 40 KM SOUTH WEST OF KENORA |
| 06235 | LAKE OF THE WOODS 31C | ISLAND IN LAKE OF THE WOODS 57 KM SOUTHWEST OF KENORA |
| 06236 | LAKE OF THE WOODS 31G | ISLAND IN LAKE OF THE WOODS 59 KM SOUTHWEST OF/DE KENORA |
| 06237 | LAKE OF THE WOODS 31H | S/S OF/DE LAKE OF THE WOODS |
| 06275 | LAKE OF THE WOODS 34 | ON SOUTHWEST AULNEAU PENINSULA IN LAKE OF THE WOODS |
| 06227 | LAKE OF THE WOODS 35J | 40 KM SW/SO OF/DE KENORA |
| 06276 | LAKE OF THE WOODS 37 | 19 KM E/E OF/DE BOUNDARY OF/DE MANITOBA FRONTIER |
| 06277 | LAKE OF THE WOODS 37B | ISLANDS IN LAKE OF WOODS |
| 06297 | LONG LAKE 58 | 35 KM NE/NE OF/DE GERALDTON |
| 06146 | LONG SAULT 12 | TWP 4 & 5 RGE 25 & 26 EPM |
| 06180 | M'CHIGEENG 22 | 21 KM SW/SO OF/DE LITTLE CURRENT ON MANITOULIN ISLAND |
| 06204 | MAGNETEWAN 1 | 100 KM SW/SO OF/DE NORTH BAY, 6 KM EAST OF GEORGIAN BAY |
| 06248 | MANITOU RAPIDS 11 | 40 KM WST OF RAINY LAKE 3 KM WEST OF EMO |
| 06299 | MARTEN FALLS 65 | ALBANY RIVER NORTH BANK/RIVE NORD RIVIERE ALBANY 170 KM NE OF NAKINA |
| 06151 | MATACHEWAN 72 | 42 KM W/O OF/DE KIRKLAND LAKE |

| | | | |
|----|---|---|----|
| << | < | > | >> |
|----|---|---|----|

Date Modified:2010-06-23



[INAC](#) > [Aboriginal Peoples & Communities](#) > [First Nation Profiles](#) >

List of Reserves/Settlements/Villages

The following is a list of Reserves/Settlements/Villages that meet your search criteria. To view additional details on a Reserve/Settlement/Village, simply select the applicable Name or Number.

Page 7 of 14

| | | |
|-----------------------|--|---|
| 06160 | MATTAGAMI 71 | 113 KM SW/SO OF/DE KIRKLAND LAKE |
| 06155 | MISSANABIE 62 | 198 KM N/N OF SAULT STE MARIE |
| 06159 | MISSISSAGI RIVER 8 | 103 KM S/S OF/DE SAULT STE MARIE |
| 06196 | MISSISSAUGA'S OF SCUGOG ISLAND | 42 KM SW/SO OF/DE PETERBOROUGH AT N END OF SCUGOG ISLAND IN LAKE SCUGOG |
| 06195 | MNJIKANING FIRST NATION 32 | 5 KM NE/NE OF/DE ORILLIA ON EAST SHORE OF LAKE COUCHICHING |
| 06262 | MOOSE FACTORY 68 | ON EAST BANK OF NORTH FRENCH RIVER 8 KM SW OF JAMES BAY |
| 06208 | MOOSE POINT 79 | 51 KM W/O OF/DE BRACEBRIDGE EAST SHORE OF GEORGIAN BAY |
| 06189 | MORAVIAN 47 | 56 KM SW/SO OF/DE SARNIA ON THAMES RIVER |
| 06162 | MOUNTBATTEN 76A | 157 KM NE/NE OF/DE SAULT STE MARIE |
| 06190 | MUNSEE-DELAWARE NATION 1 | 24 KM W/O OF/DE ST. THOMAS ON WEST BANK OF THAMES RIVER |
| 06327 | MUSKRAT DAM LAKE | ON/SUR W/O SHORE/RIVE OF/DE MUSKRAT DAM LAKE |
| 06202 | NAISCOUTAING 17A | 100 KM SW OF NORTH BAY |
| 06238 | NAONGASHING 31A | ON SOUTH EDGE OF AULNEAU PENINSULA IN LAKE OF THE WOODS |
| 06228 | NAONGASHING 35A | SOUTH EDGE OF AULNEAU PENINSULA IN LAKE OF THE WOODS |
| 06242 | NEGUAGUON LAKE 25D | 200 KM NW/NO OF/DE THUNDER BAY |



Date Modified: 2010-06-23

Indian and Northern
Affairs CanadaAffaires Indiennes
et du Nord Canada

Canada

[INAC](#) > [Aboriginal Peoples & Communities](#) > [First Nation Profiles](#) >

List of Reserves/Settlements/Villages

The following is a list of Reserves/Settlements/Villages that meet your search criteria. To view additional details on a Reserve/Settlement/Village, simply select the applicable Name or Number.

Page 8 of 14

| | | |
|-------|---------------------------|---|
| 09213 | NESKANTAGA | APPROX. 5 KM SW/SO OF/DE LANSDOWNE HOUSE |
| 06223 | NEW CREDIT 40A | 16 KM SE/SE OF/DE BRANTFORD |
| 06263 | NEW POST 69 | 88 KM NW/NO OF/DE COCHRANE 4 KM EAST OF ABITIBI RIVER |
| 06081 | NEW POST 69A | 14 KM SOUTHEAST OF COCHRANE |
| 06218 | NEYAASHIINIGMIING 27 | WEST SHORE/RIVE OUEST OF/DE GEORGIAN BAY ON BRUCE PENINSULA |
| 06152 | NIPISSING 10 | BETWEEN NORTH BAY AND STURGEON FALLS |
| 06340 | NORTH SPIRIT LAKE | PARTS 1, 2, 6 & 7 LOCATION RF 156 CLSR 69612 |
| 06272 | NORTHWEST ANGLE 33B | 6 KM E/E OF/DE MANITOBA BOUNDARY |
| 06279 | NORTHWEST ANGLE 34C & 37B | (UNDIVIDED) WEST OF LAKE OF THE WOODS |
| 06229 | OBABIKONG 35B | ON SOUTHEAST EDGE OF AULNEAU PENINSULA |
| 06183 | OBADJIWAN 15E | SE/SE CORNER OF/COIN DE LAKE SUPERIOR |
| 06078 | OJIBWAY NATION OF SAUGEEN | 20 KM NW/NO OF/DE SAVANT LAKE |
| 06269 | ONE MAN LAKE 29 | N SHORE OF ONE MAN LAKE 65 KM NORTHWEST OF KENORA |
| 06191 | ONEIDA 41 | 16 KM SW/SO OF/DE LONDON ON EAST BANK OF THAMES RIVER EAST OF CARADOC I.R. 42 |
| 06313 | OSNABURGH 63A | FORT WILLIAM 315 KM NW/NO |

| | | | |
|----|---|---|----|
| << | < | > | >> |
|----|---|---|----|

Date Modified:2010-06-23



[INAC](#) > [Aboriginal Peoples & Communities](#) > [First Nation Profiles](#) >

List of Reserves/Settlements/Villages

The following is a list of Reserves/Settlements/Villages that meet your search criteria. To view additional details on a Reserve/Settlement/Village, simply select the applicable Name or Number.

Page 9 of 14

| | | |
|-----------------------|---|--|
| 06314 | OSNABURGH 63B | |
| 06205 | PARRY ISLAND FIRST NATION | 64 KM W/O OF/DE HUNTSVILLE ON EAST SHORE OF GEORGIAN BAY |
| 06305 | PAYS PLAT 51 | 5 KM NW/NO OF/DE FORT WILLIAM |
| 06309 | PIC MOBERT NORTH | 53 KM E/E OF/DE MARATHON |
| 06326 | PIC MOBERT SOUTH | AT SOUTHWEST END OF WHITE LAKE, 33 MI EAST OF MARATHON TWP 71 THUNDER BAY DISTRICT |
| 06306 | PIC RIVER 50 | 3.2 KM E/E OF/DE LAKE SUPERIOR |
| 06320 | PIKANGIKUM 14 | KENORA 228 NE/NE |
| 06216 | PIKWAKANAGAN | SE/SE OF/DE GOLDEN LAKE |
| 06176 | POINT GRONDINE 3 | 40 KM SOUTHWEST OF SUDBURY |
| 06342 | POPLAR HILL | CL 2911 DESIGNATED AS PART 1 PLAN 23R-5369 |
| 06243 | RAINY LAKE 17A | ON NORTH SHORE OF NORTHWEST BAY IN NORTH WEST RAINY LAKE |
| 06244 | RAINY LAKE 17B | 8 KM W/O OF/DE RAINY LAKE ON MANONIN RIVER AND BREMNA CREEK |
| 06257 | RAINY LAKE 18C | 16 KM S/S OF/DE RAINY LAKE |
| 06245 | RAINY LAKE 26A | ON SOUTH SHORE OF RED GUT BAY IN NORTHEAST RAINY LAKE |
| 06246 | RAINY LAKE 26B | ON SOUTH SHORE OF RED GUT BAY IN NORTHEAST RAINY LAKE |



Date Modified: 2010-06-23



INAC > [Aboriginal Peoples & Communities](#) > [First Nation Profiles](#) >

List of Reserves/Settlements/Villages

The following is a list of Reserves/Settlements/Villages that meet your search criteria. To view additional details on a Reserve/Settlement/Village, simply select the applicable Name or Number.

Page 10 of 14

| | | |
|-------|--------------------------------|--|
| 06247 | <u>RAINY LAKE 26C</u> | ON SOUTH SHORE OF RED GUT BAY IN NORTHEAST RAINY LAKE |
| 06182 | <u>RANKIN LOCATION 15D</u> | ADJACENT TO/PRES DE SAULT STE MARIE |
| 06271 | <u>RAT PORTAGE 38A</u> | ON NORTHERN PENINSULA AND MAINLAND IN NORTHERN PORTION OF LAKE OF THE WOODS |
| 06308 | <u>RED ROCK 53</u> | ON WEST SHORE OF HELEN LAKE, 3 MILES N.E. OF NIPIGON |
| 06310 | <u>ROCKY BAY 1</u> | DISTRICT OF THUNDER BAY, IN TWP OF KILKENNY, THE WHOLE OF LOC. C.L. 443 AND C.L. 444 |
| 06291 | <u>SABASKONG BAY 32C</u> | E/E OF/DE LAKE OF THE WOODS |
| 06250 | <u>SABASKONG BAY 35C</u> | 35 KM SOUTH OF SIOUX NARROWS |
| 06251 | <u>SABASKONG BAY 35D</u> | ON EAST SHORE OF SABASKONG BAY ON EASTERN LAKE OF THE WOODS |
| 06252 | <u>SABASKONG BAY 35F</u> | ON SOUTHEAST SHORE OF SABASKONG BAY |
| 06253 | <u>SABASKONG BAY 35H</u> | ON NORTH SHORE OF SABASKONG BAY |
| 06328 | <u>SACHIGO LAKE 1</u> | ON/SUR N/N SHORE/RIVE OF/DE SACHIGO LAKE |
| 06329 | <u>SACHIGO LAKE 2</u> | PARTS 1, 2, 3, 4, 5, 6 & 7 LOCATION CL 1722 CLSR 59536 |
| 06330 | <u>SACHIGO LAKE 3</u> | PART 1 LOCATION CL 1723 CLSR 59537 |
| 06186 | <u>SAGAMOK</u> | 43 KM E/E OF/DE BLIND RIVER NORTH SHORE OF NORTH CHANNEL |
| 09902 | <u>SAND POINT FIRST NATION</u> | |

Date Modified:2010-06-23


[INAC](#) > [Aboriginal Peoples & Communities](#) > [First Nation Profiles](#) >

List of Reserves/Settlements/Villages

The following is a list of Reserves/Settlements/Villages that meet your search criteria. To view additional details on a Reserve/Settlement/Village, simply select the applicable Name or Number.

Page 11 of 14

| | | |
|-----------------------|--|---|
| 06323 | SANDY LAKE 88 | 227 KM NE/NE OF/DE TOWN/VILLE OF/DE RED LAKE |
| 06194 | SARNIA 45 | EAST BANK/RIVE EST DE/OF ST. CLAIR RIVER AT SOUTH BOUNDARY OF CITY OF SARNIA |
| 06144 | SAUG-A-GAW-SING 1 | SE SHORE OF LAKE OF THE WOODS 77 KM SOUTHEAST OF KENORA |
| 06143 | SAUGEEN & CAPE CROKER FISHING ISL. 1 | 89 ISLANDS IN LAKE HURON, EAST OF BRUCE PENINSULA TWPS OF ALBERMARLE, AMABEL, EASTNOR & ST. EDMUNDS |
| 06221 | SAUGEEN 29 | 24 KM W/O OF/DE OWEN SOUND - EAST SHORE OF LAKE HURON SOUTH END OF BRUCE PENINSULA |
| 06222 | SAUGEEN HUNTING GROUNDS 60A | 43 KM SE/SE OF/DE MANITOULIN ISLAND NORTH OF/DE BRUCE PENINSULA |
| 06303 | SEINE RIVER 22A2 | 132 KM NW/NO OF/DE FORT WILLIAM |
| 06254 | SEINE RIVER 23A | 64 KM E/E OF/DE RAINY LAKE ON BOTH SHORES OF WILD POTATO LAKE IN SEINE |
| 06255 | SEINE RIVER 23B | 85 KM EAST OF FORT FRANCES |
| 06185 | SERPENT RIVER 7 | 18 KM E/E OF/DE BLIND RIVER |
| 06201 | SHAWANAGA 17 | 105 KM SW/SO OF/DE NORTH BAY 3 KM EAST OF GEORGIAN BAY |
| 06203 | SHAWANAGA 17B | 112 KM SW OF NORTH BAY |
| 06177 | SHEGUIANDAH 24 | 8 KM S/S OF/DE LITTLE CURRENT, NORTH END OF MANITOULIN ISL |
| 06178 | SHESHEGWANING 20 | 24 KM SW/SO OF/DE BLIND RIVER NEAR N WEST OF MANITOULIN ISL |
| 06239 | SHOAL LAKE 31J | SW END OF SHOAL LAKE NORTHWEST OF LAKE OF THE WOODS |



Date Modified: 2010-06-23

[INAC](#) > [Aboriginal Peoples & Communities](#) > [First Nation Profiles](#) >

List of Reserves/Settlements/Villages

The following is a list of Reserves/Settlements/Villages that meet your search criteria. To view additional details on a Reserve/Settlement/Village, simply select the applicable Name or Number.

Page 12 of 14

| | | |
|-----------------------|---|--|
| 06281 | SHOAL LAKE 34B1 | SOUTHWEST END OF SHOAL LAKE |
| 06285 | SHOAL LAKE 34B2 | NW/NO END/L'EXTREMITÉ OF/DE SHOAL LAKE |
| 06282 | SHOAL LAKE 37A | PARTLY IN MANITOBA SW END OF SHOAL LAKE |
| 06286 | SHOAL LAKE 39 | PARTLY LOCATED IN PROVINCE OF MANITOBA ADJACENT TO & NORTH OF SHOAL LAKE |
| 06287 | SHOAL LAKE 39A | NW/NO OF/DE LAKE OF THE WOODS |
| 06288 | SHOAL LAKE 40 | NW/NO OF LAKE OF THE WOODS |
| 06225 | SIX NATIONS 40 | 8 KM SE OF BRANTFORD |
| 09096 | SLATE FALLS INDIAN SETTLEMENT | |
| 06256 | STURGEON FALLS 23 | ON NORTH BANK OF SEINE RIVER 111 KM SOUTH EAST OF DRYDEN |
| 06179 | SUCKER CREEK 23 | 1.6 KM W/O OF/DE LITTLE CURRENT ON NORTHEAST END OF MANITOULIN ISLAND |
| 06212 | SUGAR ISLAND 37A | ON ISLAND IN N END OF RICE LAKE 14 KM SOUTHEAST OF PETERBOROUGH |
| 06356 | SUMMER BEAVER SETTLEMENT | |
| 06270 | SWAN LAKE 29 | E SHORE OF SWAN LAKE 36 KM NORTHWEST OF KENORA |
| 06265 | THE DALLES 38C | 8 KM NW/NO OF/DE KENORA |
| 06187 | THESSALON 12 | 103 KM SE/SE OF/DE SAULT STE MARIE |

Date Modified: 2010-06-23



[INAC](#) > [Aboriginal Peoples & Communities](#) > [First Nation Profiles](#) >

List of Reserves/Settlements/Villages

The following is a list of Reserves/Settlements/Villages that meet your search criteria. To view additional details on a Reserve/Settlement/Village, simply select the applicable Name or Number.

Page 13 of 14

| | | |
|-----------------------|---|--|
| 06217 | TYENDINAGA MOHAWK TERRITORY | 10 KM E/E OF/DE BELLEVILLE ADJACENT TO & WEST OF DESERONTO |
| 06268 | WABASEEMOONG | 8 KM E/E OF/DE MANITOBA BOUNDARY & 48 KM NW OF KENORA |
| 06289 | WABAUSKANG 21 | 67 KM NW/NO OF/DE DRYDEN |
| 06290 | WABIGOON LAKE 27 | 19 KM SE/SE OF/DE DRYDEN |
| 06171 | WAHNAPITAE 11 | 29 KM NW/NO OF/DE SUDBURY |
| 06206 | WAHTA MOHAWK TERRITORY | 14 KM E/E OF/DE GEORGIAN BAY |
| 06192 | WALPOLE ISLAND 46 | 34 KM S/S OF/DE SARNIA ISLANDS IN LAKE ST CLAIR AT MOUTH OF ST CLAIR RIVER |
| 06317 | WAPEKEKA 1 | ON/SUR SHORE/RIVE OF/DE OTTER LAKE |
| 06318 | WAPEKEKA 2 | PARTS 1 & 2 LOCATION CL1712 |
| 06079 | WAWAKAPEWIN | 20 KM SW/SO OF/DE KASABONIKA |
| 06315 | WEAGAMOW LAKE 87 | ON/SUR S/S SHORE/RIVE OF/DE N/N CARIBOU LAKE |
| 09415 | WEBEQUIE | |
| 06337 | WEBIQUI INDIAN SETTLEMENT | |
| 06292 | WHITEFISH BAY 32A | 48 KM SE/SE OF/DE KENORA |
| 06273 | WHITEFISH BAY 33A | E/E OF/DE WHITEFISH BAY 34A |



Date Modified: 2010-06-23

Indian and Northern
Affairs CanadaAffaires Indiennes
et du Nord Canada

Canada


[INAC](#) > [Aboriginal Peoples & Communities](#) > [First Nation Profiles](#) >

List of Reserves/Settlements/Villages

The following is a list of Reserves/Settlements/Villages that meet your search criteria. To view additional details on a Reserve/Settlement/Village, simply select the applicable Name or Number.

Page 14 of 14

| | | |
|-----------------------|---|--|
| 06283 | WHITEFISH BAY 34A | 54 KM SE/SE OF/DE KENORA |
| 09350 | WHITEFISH ISLAND | IN THE ST. MARYS RIVER FRONTING THE CITY OF SAULT STE. MARIE ONTARIO |
| 06156 | WHITEFISH LAKE 6 | COAST DISTRICT, RANGE 5, LOT 2159, AT EAST END OF WHITEFISH LAKE WEST OF STUART LAKE |
| 06168 | WHITEFISH RIVER 4 | 68 KM SW/SO OF/DE SUDBURY |
| 09125 | WHITESAND | LOCATION HM 251 |
| 06175 | WIKWEMIKONG UNCEDED RESERVE | EAST END OF MANITOULIN IN NORTHERN GEORGIAN BAY |
| 06264 | WINISK 90 | ON WEST BANK OF WINISK RIVER AT MOUTH OF ASHEWEIG RIVER |
| 06358 | WINISK INDIAN SETTLEMENT | |
| 06333 | WUNNUMIN 1 | ON/SUR SOUTH SHORE/RIVE SUD OF/DE WUNNUMIN LAKE |
| 06334 | WUNNUMIN 2 | PART 1 LOCATION CL 1725 CLSR 59542 |
| 06293 | YELLOW GIRL BAY 32B | 32 KM SE/SE OF/DE KENORA |
| 06173 | ZHIIBAHAASING 19 | NW/NO OF/DE LAKE HURON, NORTH WEST SECTION OF COCKBURN ISLAND |
| 06174 | ZHIIBAHAASING 19A | AT/A MANITOULIN ISLAND ADJACENT TO NW END OF SHESHEGWANING IR 20 |



Date Modified:2010-06-23



Indian and Northern
Affairs Canada

Affaires Indiennes
et du Nord Canada

Canada

[INAC](#) > [Aboriginal Peoples & Communities](#) > [First Nation Profiles](#) >

First Nation Detail

Official Name **Aamjiwnaang**
Number **172**
Address **978 TASHMOO AVENUE, SARNIA,
ON**

Postal code **N7T 7H5**

Phone **(519) 336-8410**

Fax **(519) 336-0382**

Web Site [Aamjiwnaang](#)

Aboriginal Canada Portal [Aboriginal Canada Portal](#)

Canada

Portal **For more information about this First Nation, please contact them directly**

[Federal Funds](#)

Tribal Council affiliated with this First Nation

[1084](#) [SOUTHERN FIRST NATIONS SECRETARIAT](#)

Date Modified: 2010-06-28

Indian and Northern
Affairs CanadaAffaires indiennes
et du Nord Canada

Canada

[INAC](#) > [Aboriginal Peoples & Communities](#) > [First Nation Profiles](#) >

Tribal Council Detail

Operating Name
 Corporate Registration Number **SOUTHERN FIRST NATIONS SECRETARIAT**
1084
 Address **22361 AUSTIN LINE, ON**
 City Centre **BOTHWELL**
 Postal code **NOP 1C0**
 Country **CAN**

To see additional details, please select one of the following:

Federal Funds

List of First Nations in this Tribal Council

| | | |
|------------|---|--|
| <u>172</u> | <u>Aamjiwnaang</u> | 978 TASHMOO AVENUE, SARNIA, ON, N7T 7H5 |
| <u>165</u> | <u>Caldwell</u> | 10297 TALBOT ROAD, BLENHEIM, ON, NOP 1A0 |
| <u>171</u> | <u>Chippewas of Kettle and Stony Point</u> | RR 2, FOREST, ON, N0N 1J0 |
| <u>166</u> | <u>Chippewas of the Thames First Nation</u> | RR 1, MUNCEY, ON, N0L 1Y0 |
| <u>167</u> | <u>Moravian of the Thames</u> | RR 3, THAMESVILLE, ON, NOP 2K0 |
| <u>168</u> | <u>Munsee-Delaware Nation</u> | RR 1, MUNCEY, ON, N0L 1Y0 |
| <u>169</u> | <u>Oneida Nation of the Thames</u> | RR 2, SOUTHWOLD, ON, N0L 2G0 |

Tribal Council Geographic Detail

Geographic Zone **Zone 2 :**
 First Nation is located between 50 and 350 Km from the nearest service centre to which it has year-round road access.

Environmental Index **Index B :**
 Geographic location between 45 and 50 degrees latitude.

The allocation of funds to Tribal Councils for many INAC programs is influenced by factors such as geographic location, distance from major population centres and the local climatic condition. Tribal Councils are classified according to these factors and assigned remoteness and environmental indices which are used in calculating funding allocations. These indices affect funding for the following programs:
 Facilities Operation and Maintenance (O&M); Education; Social Development; and Indian Government Support.

It should be emphasized that the intent of these indices is to provide a sense of geographic and economic reality in the funding process and as such must not be interpreted as a reflection of where a Tribal Council prefers to conduct its business.

Date Modified:2010-06-23



[INAC](#) > [Aboriginal Peoples & Communities](#) > [First Nation Profiles](#) >

Reserve/Settlement/Village Detail

Official Name **SARNIA 45**
Number **06194**
Location **EAST BANK/RIVE EST DE/OF ST. CLAIR RIVER AT SOUTH**
 BOUNDARY OF CITY OF SARNIA
Hectares **1280.5**

List of First Nations on this Reserve

[172](#) | [Aamjiwnaang](#) | 978 TASHMOO AVENUE, SARNIA, ON, N7T 7H5

Date Modified:2010-06-23



[INAC](#) > [Aboriginal Peoples & Communities](#) > [First Nation Profiles](#) >

First Nation Detail

Official Name **Walpole Island**
 Number **170**
 Address **RR 3, WALLACEBURG, ON**
 Postal code **N8A 4K9**
 Phone **(519) 627-1481**
 Fax **(519) 627-0440**
 Web Site [Walpole Island](#)
 Aboriginal Canada Portal [Aboriginal Canada Portal](#)
 Portal To see additional details, please select one of the following:

General Information:

[Reserves](#)
[Geography](#)

[Governance](#)
[Registered Pop.](#)

[Federal Funds](#)

Census Statistics:

[Population](#)
[Education](#)
[Mobility](#)

[Language](#)
[Income](#)
[Household](#)

[Marital](#)
[Workforce](#)

Date Modified: 2010-06-28



[INAC](#) > [Aboriginal Peoples & Communities](#) > [First Nation Profiles](#) >

Reserves/Settlements/Villages

Official Name **Walpole Island**
Number **170**

| No. | Name | Location | Hectares |
|-------|----------------------|---|----------|
| 06192 | WALPOLE ISLAND 46 | 34 KM S/S OF/DE SARNIA ISLANDS IN LAKE ST CLAIR AT MOUTH OF ST CLAIR RIVER | 15891.10 |

Date Modified: 2010-06-23



[INAC](#) > [Aboriginal Peoples & Communities](#) > [First Nation Profiles](#) >

Reserve/Settlement/Village Detail

Official Name **WALPOLE ISLAND 46**
Number **06192**
Location **34 KM S/S OF/DE SARNIA ISLANDS IN LAKE ST CLAIR AT**
 MOUTH OF ST CLAIR RIVER
Hectares **15891.1**

List of First Nations on this Reserve

[170](#) | [Walpole Island](#) | RR 3, WALLACEBURG, ON, N8A 4K9

Date Modified: 2010-06-23



[INAC](#) > [Aboriginal Peoples & Communities](#) > [First Nation Profiles](#) >

Governance

Official Name **Walpole Island**
 Number **170**

Membership Authority **Section 11 by Indian Act**
 *Election System **Act Electoral System**
 *Council Quorum **5**

*First Nation Officials

| Title | Surname | Given Name | Appointment Date | Expiry Date |
|------------|----------|------------|------------------|-------------|
| Chief | GILBERT | JOSEPH | 06/24/2010 | 06/23/2012 |
| Councillor | ISAAC | D. | 06/24/2010 | 06/23/2012 |
| Councillor | ISAAC | ERNEST | 06/24/2010 | 06/23/2012 |
| Councillor | JOHNSON | AUTUMN | 06/24/2010 | 06/23/2012 |
| Councillor | JOHNSON | KENNON | 06/24/2010 | 06/23/2012 |
| Councillor | KEWAYOSH | BURTON | 06/24/2010 | 06/23/2012 |
| Councillor | NAHDEE | VIRGIL | 06/24/2010 | 06/23/2012 |
| Councillor | PETERS | CLINT | 06/24/2010 | 06/23/2012 |
| Councillor | RILEY | CHRIS | 06/24/2010 | 06/23/2012 |
| Councillor | SANDS | ROCKY | 06/24/2010 | 06/23/2012 |
| Councillor | SHIPMAN | ROD | 06/24/2010 | 06/23/2012 |
| Councillor | SONEY | RONALD | 06/24/2010 | 06/23/2012 |
| Councillor | WILLIAMS | ROGER | 06/24/2010 | 06/23/2012 |

*Note: Election System - The type of system used by a First Nation in the selection of its chief and councillors (can be either under the Indian Act election system, a custom system, or under the provisions of a self-governing agreement).

Date Modified: 2010-06-23



[INAC](#) > [Aboriginal Peoples & Communities](#) > [First Nation Profiles](#) >

Registered Population

Official Name **Walpole Island**
 Number **170**

Registered Population as of July, 2010

| Residency | # of People |
|---|--------------|
| Registered Males On Own Reserve | 1,143 |
| Registered Females On Own Reserve | 1,058 |
| Registered Males On Other Reserves | 16 |
| Registered Females On Other Reserves | 5 |
| Registered Males On Own Crown Land | 0 |
| Registered Females On Own Crown Land | 0 |
| Registered Males On Other Band Crown Land | 0 |
| Registered Females On Other Band Crown Land | 0 |
| Registered Males On No Band Crown Land | 0 |
| Registered Females On No Band Crown Land | 0 |
| Registered Males Off Reserve | 946 |
| Registered Females Off Reserve | 1,115 |
| Total Registered Population | 4,283 |

Date Modified: 2010-06-23

[INAC](#) > [Aboriginal Peoples & Communities](#) > [First Nation Profiles](#) >**First Nation Detail**

Official Name **Moravian of the Thames**
Number **167**
Address **RR 3, THAMESVILLE, ON**
Postal code **N0P 2K0**
Phone **(519) 692-3936**
Fax **(519) 692-5522**
Aboriginal Canada Portal [Aboriginal Canada Portal](#)

To see additional details, please select one of the following:

General Information:

| | | | |
|-----------------|------------|---------------|-----------|
| Reserves | Governance | Federal Funds | Geography |
| Registered Pop. | | | |

Census Statistics:

| | | | |
|------------|-----------|----------|-----------|
| Population | Language | Marital | Education |
| Income | Workforce | Mobility | Household |

Tribal Council affiliated with this First Nation1084 [SOUTHERN FIRST NATIONS SECRETARIAT](#)

Date Modified: 2010-06-28



[INAC](#) > [Aboriginal Peoples & Communities](#) > [First Nation Profiles](#) >

Reserves/Settlements/Villages

Official Name **Moravian of the Thames**
Number **167**

| No. | Name | Location | Hectares |
|-------|-------------|--|----------|
| 06189 | MORAVIAN 47 | 56 KM SW/SO OF/DE SARNIA ON THAMES RIVER | 1285.10 |

Date Modified:2010-06-23



[INAC](#) > [Aboriginal Peoples & Communities](#) > [First Nation Profiles](#) >

Reserve/Settlement/Village Detail

| | |
|---------------|---|
| Official Name | MORAVIAN 47 |
| Number | 06189 |
| Location | 56 KM SW/SO OF/DE SARNIA ON THAMES RIVER |
| Hectares | 1285.1 |

List of First Nations on this Reserve

| | | |
|------------|-------------------------------|--------------------------------|
| <u>167</u> | <u>Moravian of the Thames</u> | RR 3, THAMESVILLE, ON, N0P 2K0 |
|------------|-------------------------------|--------------------------------|

Date Modified:2010-06-23

Indian and Northern
Affairs CanadaAffaires indiennes
et du Nord Canada

Canada

[INAC](#) > [Aboriginal Peoples & Communities](#) > [First Nation Profiles](#) >

Tribal Council Detail

Operating Name
Corporate Registration Number
Address
City Centre
Postal code
Country

**SOUTHERN FIRST NATIONS SECRETARIAT
1084
22361 AUSTIN LINE, ON
BOTHWELL
N0P 1C0
CAN**

To see additional details, please select one of the following:

[Federal Funds](#)

List of First Nations in this Tribal Council

| | | |
|---------------------|--|--|
| 172 | Aamiiwnaang | 978 TASHMOO AVENUE, SARNIA, ON, N7T 7H5 |
| 165 | Caldwell | 10297 TALBOT ROAD, BLENHEIM, ON, N0P 1A0 |
| 171 | Chippewas of Kettle and Stony Point | RR 2, FOREST, ON, N0N 1J0 |
| 166 | Chippewas of the Thames First Nation | RR 1, MUNCEY, ON, N0L 1Y0 |
| 167 | Moravian of the Thames | RR 3, THAMESVILLE, ON, N0P 2K0 |
| 168 | Munsee-Delaware Nation | RR 1, MUNCEY, ON, N0L 1Y0 |
| 169 | Oneida Nation of the Thames | RR 2, SOUTHWOLD, ON, N0L 2G0 |

Tribal Council Geographic Detail

Geographic Zone **Zone 2 :**
First Nation is located between 50 and 350 Km from the nearest service centre to which it has year-round road access.

Environmental Index **Index B :**
Geographic location between 45 and 50 degrees latitude.

The allocation of funds to Tribal Councils for many INAC programs is influenced by factors such as geographic location, distance from major population centres and the local climatic condition. Tribal Councils are classified according to these factors and assigned remoteness and environmental indices which are used in calculating funding allocations. These indices affect funding for the following programs: Facilities Operation and Maintenance (O&M); Education; Social Development; and Indian Government Support.

It should be emphasized that the intent of these indices is to provide a sense of geographic and economic reality in the funding process and as such must not be interpreted as a reflection of where a Tribal Council prefers to conduct its business.

Date Modified: 2010-06-23

[INAC](#) > [Aboriginal Peoples & Communities](#) > [First Nation Profiles](#) >

First Nation Detail

Official Name **Chippewas of Kettle and Stony Point**
Number **171**
Address **RR 2, FOREST, ON**
Postal code **N0N 1J0**
Phone **(519) 786-2125**
Fax **(519) 786-2108**
Web Site [Chippewas of Kettle and Stony Point](#)
Aboriginal Canada Portal [Aboriginal Canada Portal](#)
Portal To see additional details, please select one of the following:

General Information:

[Reserves](#)[Governance](#)[Federal Funds](#)[Geography](#)[Registered Pop.](#)

Tribal Council affiliated with this First Nation

[1084](#) [SOUTHERN FIRST NATIONS SECRETARIAT](#)

Date Modified: 2010-06-28



[INAC](#) > [Aboriginal Peoples & Communities](#) > [First Nation Profiles](#) >

Reserves/Settlements/Villages

Official Name **Chippewas of Kettle and Stony Point**
Number **171**

| No. | Name | Location | Hectares |
|-------------|--------------|--|----------|
| 06193 44 | KETTLE POINT | 35 KM NE/NE OF/DE SARNIA ON EAST SHORE OF SOUTH END OF LAKE HURON | 900.70 |

Date Modified:2010-06-23



[INAC](#) > [Aboriginal Peoples & Communities](#) > [First Nation Profiles](#) >

Reserve/Settlement/Village Detail

Official Name **KETTLE POINT 44**
Number **06193**
Location **35 KM NE/NE OF/DE SARNIA ON EAST SHORE OF SOUTH END OF LAKE**
 HURON
Hectares **900.7**

List of First Nations on this Reserve

171 | [Chippewas of Kettle and Stony Point](#)

| RR 2, FOREST, ON, N0N 1J0

Date Modified: 2010-06-23



[INAC](#) > [Aboriginal Peoples & Communities](#) > [First Nation Profiles](#) >

Tribal Council Detail

Operating Name
 Corporate Registration Number
 Address
 City Centre
 Postal code
 Country

SOUTHERN FIRST NATIONS SECRETARIAT
1084
22361 AUSTIN LINE, ON
BOTHWELL
NOP 1C0
CAN

To see additional details, please select one of the following:

[Federal Funds](#)

List of First Nations in this Tribal Council

| | | |
|---------------------|--|--|
| 172 | Aamiwnaang | 978 TASHMOO AVENUE, SARNIA, ON, N7T 7H5 |
| 165 | Caldwell | 10297 TALBOT ROAD, BLENHEIM, ON, NOP 1A0 |
| 171 | Chippewas of Kettle and Stony Point | RR 2, FOREST, ON, NON 1J0 |
| 166 | Chippewas of the Thames First Nation | RR 1, MUNCEY, ON, NOL 1Y0 |
| 167 | Moravian of the Thames | RR 3, THAMESVILLE, ON, NOP 2K0 |
| 168 | Munsee-Delaware Nation | RR 1, MUNCEY, ON, NOL 1Y0 |
| 169 | Oneida Nation of the Thames | RR 2, SOUTHWOLD, ON, NOL 2G0 |

Tribal Council Geographic Detail

Geographic Zone **Zone 2 :**
 First Nation is located between 50 and 350 Km from the nearest service centre to which it has year-round road access.

Environmental Index **Index B :**
 Geographic location between 45 and 50 degrees latitude.

The allocation of funds to Tribal Councils for many INAC programs is influenced by factors such as geographic location, distance from major population centres and the local climatic condition. Tribal Councils are classified according to these factors and assigned remoteness and environmental indices which are used in calculating funding allocations. These indices affect funding for the following programs: Facilities Operation and Maintenance (O&M); Education; Social Development; and Indian Government Support.

It should be emphasized that the intent of these indices is to provide a sense of geographic and economic reality in the funding process and as such must not be interpreted as a reflection of where a Tribal Council prefers to conduct its business.

Date Modified:2010-06-23



[INAC](#) > [Aboriginal Peoples & Communities](#) > [First Nation Profiles](#) >

First Nation Detail

Official Name **Caldwell**
 Number **165**
 Address **10297 TALBOT ROAD, BLENHEIM, ON**
 Postal code **N0P 1A0**
 Phone **(519) 676-5499**
 Fax **(519) 676-5899**
 Web Site [Caldwell](#)
 Aboriginal Canada Portal [Aboriginal Canada Portal](#)
 Portal To see additional details, please select one of the following:

General Information:

- Reserves
- Governance
- Federal Funds
- Geography
- Registered Pop.

Tribal Council affiliated with this First Nation

[1084](#) [SOUTHERN FIRST NATIONS SECRETARIAT](#)

Date Modified: 2010-06-28



[INAC](#) > [Aboriginal Peoples & Communities](#) > [First Nation Profiles](#) >

Reserves/Settlements/Villages

Official Name: **Caldwell**
Number: **165**

Should you have any questions regarding Band/Reserve/Settlement/Village Information please contact the Helpdesk at 819-953-4263.

Date Modified:2010-06-23



[INAC](#) > [Aboriginal Peoples & Communities](#) > [First Nation Profiles](#) >

Tribal Council Detail

Operating Name
 Corporate Registration Number
 Address
 City Centre
 Postal code
 Country

**SOUTHERN FIRST NATIONS SECRETARIAT
 1084
 22361 AUSTIN LINE, ON
 BOTHWELL
 N0P 1C0
 CAN**

To see additional details, please select one of the following:

[Federal Funds](#)

List of First Nations in this Tribal Council

| | | |
|---------------------|--|--|
| 172 | Aamjiwnaang | 978 TASHMOO AVENUE, SARNIA, ON, N7T 7H5 |
| 165 | Caldwell | 10297 TALBOT ROAD, BLENHEIM, ON, N0P 1A0 |
| 171 | Chippewas of Kettle and Stony Point | RR 2, FOREST, ON, N0N 1J0 |
| 166 | Chippewas of the Thames First Nation | RR 1, MUNCEY, ON, N0L 1Y0 |
| 167 | Moravian of the Thames | RR 3, THAMESVILLE, ON, N0P 2K0 |
| 168 | Munsee-Delaware Nation | RR 1, MUNCEY, ON, N0L 1Y0 |
| 169 | Oneida Nation of the Thames | RR 2, SOUTHWOLD, ON, N0L 2G0 |

Tribal Council Geographic Detail

Geographic Zone **Zone 2 :**
 First Nation is located between 50 and 350 Km from the nearest service centre to which it has year-round road access.

Environmental Index **Index B :**
 Geographic location between 45 and 50 degrees latitude.

The allocation of funds to Tribal Councils for many INAC programs is influenced by factors such as geographic location, distance from major population centres and the local climatic condition. Tribal Councils are classified according to these factors and assigned remoteness and environmental indices which are used in calculating funding allocations. These indices affect funding for the following programs: Facilities Operation and Maintenance (O&M); Education; Social Development; and Indian Government Support.

It should be emphasized that the intent of these indices is to provide a sense of geographic and economic reality in the funding process and as such must not be interpreted as a reflection of where a Tribal Council prefers to conduct its business.

Date Modified:2010-06-23



[INAC](#) > [Aboriginal Peoples & Communities](#) > [First Nation Profiles](#) >

First Nation Detail

Official Name **Chippewas of the Thames First Nation**
Number **166**
Address **RR 1, MUNCEY, ON**
Postal code **N0L 1Y0**
Phone **(519) 289-5555**
Fax **(519) 289-2230**
Web Site [Chippewas of the Thames First Nation](#)
Aboriginal Canada Portal [Aboriginal Canada Portal](#)
Canada Portal To see additional details, please select one of the following:

General Information:

[Reserves](#)[Governance](#)[Federal Funds](#)[Geography](#)[Registered Pop.](#)

Tribal Council affiliated with this First Nation

[1084](#) [SOUTHERN FIRST NATIONS SECRETARIAT](#)

Date Modified: 2010-06-28



[INAC](#) > [Aboriginal Peoples & Communities](#) > [First Nation Profiles](#) >

Reserves/Settlements/Villages

Official Name **Chippewas of the Thames First Nation**
Number **166**

| No. | Name | Location | Hectares |
|-------|--|--|----------|
| 06188 | CHIPPEWA OF THE THAMES FIRST NATION 42 | 24 KM W/O OF/DE ST THOMAS ON WEST BANK OF THAMES RIVER | 3333.50 |

Date Modified:2010-06-23



[INAC](#) > [Aboriginal Peoples & Communities](#) > [First Nation Profiles](#) >

Reserve/Settlement/Village Detail

Official Name **CHIPPEWA OF THE THAMES FIRST NATION 42**
Number **06188**
Location **24 KM W/O OF/DE ST THOMAS ON WEST BANK OF THAMES RIVER**
Hectares **3333.5**

List of First Nations on this Reserve

166 | [Chippewas of the Thames First Nation](#)

| RR 1, MUNCEY, ON, N0L 1Y0

Date Modified: 2010-06-23



[INAC](#) > [Aboriginal Peoples & Communities](#) > [First Nation Profiles](#) >

Tribal Council Detail

Operating Name
Corporate Registration Number
Address
City Centre
Postal code
Country

**SOUTHERN FIRST NATIONS SECRETARIAT
1084
22361 AUSTIN LINE, ON
BOTHWELL
NOP 1C0
CAN**

To see additional details, please select one of the following:

Federal Funds

List of First Nations in this Tribal Council

| | | |
|-----|--|--|
| 172 | Aamjiwnaang | 978 TASHMOO AVENUE, SARNIA, ON, N7T 7H5 |
| 165 | Caldwell | 10297 TALBOT ROAD, BLENHEIM, ON, NOP 1A0 |
| 171 | Chippewas of Kettle and Stony Point | RR 2, FOREST, ON, NON 1J0 |
| 166 | Chippewas of the Thames First Nation | RR 1, MUNCEY, ON, NOL 1Y0 |
| 167 | Moravian of the Thames | RR 3, THAMESVILLE, ON, NOP 2K0 |
| 168 | Munsee-Delaware Nation | RR 1, MUNCEY, ON, NOL 1Y0 |
| 169 | Oneida Nation of the Thames | RR 2, SOUTHWOLD, ON, NOL 2G0 |

Tribal Council Geographic Detail

Geographic Zone **Zone 2 :**
First Nation is located between 50 and 350 Km from the nearest service centre to which it has year-round road access.

Environmental Index **Index B :**
Geographic location between 45 and 50 degrees latitude.

The allocation of funds to Tribal Councils for many INAC programs is influenced by factors such as geographic location, distance from major population centres and the local climatic condition. Tribal Councils are classified according to these factors and assigned remoteness and environmental indices which are used in calculating funding allocations. These indices affect funding for the following programs: Facilities Operation and Maintenance (O&M); Education; Social Development; and Indian Government Support.

It should be emphasized that the intent of these indices is to provide a sense of geographic and economic reality in the funding process and as such must not be interpreted as a reflection of where a Tribal Council prefers to conduct its business.

Date Modified:2010-06-23



[INAC](#) > [Aboriginal Peoples & Communities](#) > [First Nation Profiles](#) >

First Nation Detail

Official **Munsee-Delaware Nation**

Name Number **168**

Address **RR 1, MUNCEY, ON**

Postal code **N0L 1Y0**

Phone **(519) 289-5396**

Fax **(519) 289-5156**

Web Site [Munsee-Delaware Nation](#)

Aboriginal [Aboriginal Canada Portal](#)

Canada

Portal To see additional details, please select one of the following:

General Information:

[Reserves](#)[Governance](#)[Federal Funds](#)[Geography](#)[Registered Pop.](#)

Tribal Council affiliated with this First Nation

[1084](#) [SOUTHERN FIRST NATIONS SECRETARIAT](#)

Date Modified: 2010-06-28



[INAC](#) > [Aboriginal Peoples & Communities](#) > [First Nation Profiles](#) >

Reserves/Settlements/Villages

Official Name **Munsee-Delaware Nation**
Number **168**

| No. | Name | Location | Hectares |
|-------|-----------------------------|--|----------|
| 06190 | MUNSEE-DELAWARE NATION 1 | 24 KM W/O OF/DE ST. THOMAS ON WEST BANK OF THAMES RIVER | 1054 |

Date Modified: 2010-06-23



[INAC](#) > [Aboriginal Peoples & Communities](#) > [First Nation Profiles](#) >

Reserve/Settlement/Village Detail

Official Name **MUNSEE-DELAWARE NATION 1**
Number **06190**
Location **24 KM W/O OF/DE ST. THOMAS ON WEST BANK OF THAMES RIVER**
Hectares **1054.0**

List of First Nations on this Reserve

168 Munsee-Delaware Nation |RR 1, MUNCEY, ON, NOL 1Y0

Date Modified: 2010-06-23



[INAC](#) > [Aboriginal Peoples & Communities](#) > [First Nation Profiles](#) >

Tribal Council Detail

Operating Name
 Corporate Registration Number **SOUTHERN FIRST NATIONS SECRETARIAT**
 Address **1084**
 22361 AUSTIN LINE, ON
 City Centre **BOTHWELL**
 Postal code **NOP 1C0**
 Country **CAN**

To see additional details, please select one of the following:

Federal Funds

List of First Nations in this Tribal Council

| | | |
|------------|---|--|
| <u>172</u> | <u>Aamjiwnaang</u> | 978 TASHMOO AVENUE, SARNIA, ON, N7T 7H5 |
| <u>165</u> | <u>Caldwell</u> | 10297 TALBOT ROAD, BLENHEIM, ON, NOP 1A0 |
| <u>171</u> | <u>Chippewas of Kettle and Stony Point</u> | RR 2, FOREST, ON, NON 1J0 |
| <u>166</u> | <u>Chippewas of the Thames First Nation</u> | RR 1, MUNCEY, ON, NOL 1Y0 |
| <u>167</u> | <u>Moravian of the Thames</u> | RR 3, THAMESVILLE, ON, NOP 2K0 |
| <u>168</u> | <u>Munsee-Delaware Nation</u> | RR 1, MUNCEY, ON, NOL 1Y0 |
| <u>169</u> | <u>Oneida Nation of the Thames</u> | RR 2, SOUTHWOLD, ON, NOL 2G0 |

Tribal Council Geographic Detail

Geographic Zone **Zone 2 :**
 First Nation is located between 50 and 350 Km from the nearest service
 centre to which it has year-round road access.

Environmental Index **Index B :**
 Geographic location between 45 and 50 degrees latitude.

The allocation of funds to Tribal Councils for many INAC programs is influenced by factors such as geographic location, distance from major population centres and the local climatic condition. Tribal Councils are classified according to these factors and assigned remoteness and environmental indices which are used in calculating funding allocations. These indices affect funding for the following programs: Facilities Operation and Maintenance (O&M); Education; Social Development; and Indian Government Support.

It should be emphasized that the intent of these indices is to provide a sense of geographic and economic reality in the funding process and as such must not be interpreted as a reflection of where a Tribal Council prefers to conduct its business.

Date Modified:2010-06-23



[INAC](#) > [Aboriginal Peoples & Communities](#) > [First Nation Profiles](#) >

First Nation Detail

Official Name **Oneida Nation of the Thames**
Number **169**
Address **RR 2, SOUTHWOLD, ON**
Postal code **N0L 2G0**
Phone **(519) 652-3244**
Fax **(519) 652-9287**
Web Site [Oneida Nation of the Thames](#)
Aboriginal Canada Portal [Aboriginal Canada Portal](#)
Portal **For more information about this First Nation, please contact them directly**

Federal Funds

Tribal Council affiliated with this First Nation

[1084](#) [SOUTHERN FIRST NATIONS SECRETARIAT](#)

Date Modified: 2010-06-28



[INAC](#) > [Aboriginal Peoples & Communities](#) > [First Nation Profiles](#) >

Tribal Council Detail

Operating Name
 Corporate Registration Number
 Address
 City Centre
 Postal code
 Country

**SOUTHERN FIRST NATIONS SECRETARIAT
 1084
 22361 AUSTIN LINE, ON
 BOTHWELL
 N0P 1C0
 CAN**

To see additional details, please select one of the following:

[Federal Funds](#)

List of First Nations in this Tribal Council

| | | |
|---------------------|--|--|
| 172 | Aamjiwnaang | 978 TASHMOO AVENUE, SARNIA, ON, N7T 7H5 |
| 165 | Caldwell | 10297 TALBOT ROAD, BLENHEIM, ON, N0P 1A0 |
| 171 | Chippewas of Kettle and Stony Point | RR 2, FOREST, ON, N0N 1J0 |
| 166 | Chippewas of the Thames First Nation | RR 1, MUNCEY, ON, N0L 1Y0 |
| 167 | Moravian of the Thames | RR 3, THAMESVILLE, ON, N0P 2K0 |
| 168 | Munsee-Delaware Nation | RR 1, MUNCEY, ON, N0L 1Y0 |
| 169 | Oneida Nation of the Thames | RR 2, SOUTHWOLD, ON, N0L 2G0 |

Tribal Council Geographic Detail

Geographic Zone **Zone 2 :**
 First Nation is located between 50 and 350 Km from the nearest service centre to which it has year-round road access.

Environmental Index **Index B :**
 Geographic location between 45 and 50 degrees latitude.

The allocation of funds to Tribal Councils for many INAC programs is influenced by factors such as geographic location, distance from major population centres and the local climatic condition. Tribal Councils are classified according to these factors and assigned remoteness and environmental indices which are used in calculating funding allocations. These indices affect funding for the following programs: Facilities Operation and Maintenance (O&M); Education; Social Development; and Indian Government Support.

It should be emphasized that the intent of these indices is to provide a sense of geographic and economic reality in the funding process and as such must not be interpreted as a reflection of where a Tribal Council prefers to conduct its business.

Date Modified:2010-06-23