VIEWSHED IMPACT ANALYSIS



PANORAMIC PHOTO FROM BASE OF DEVILS TOWER

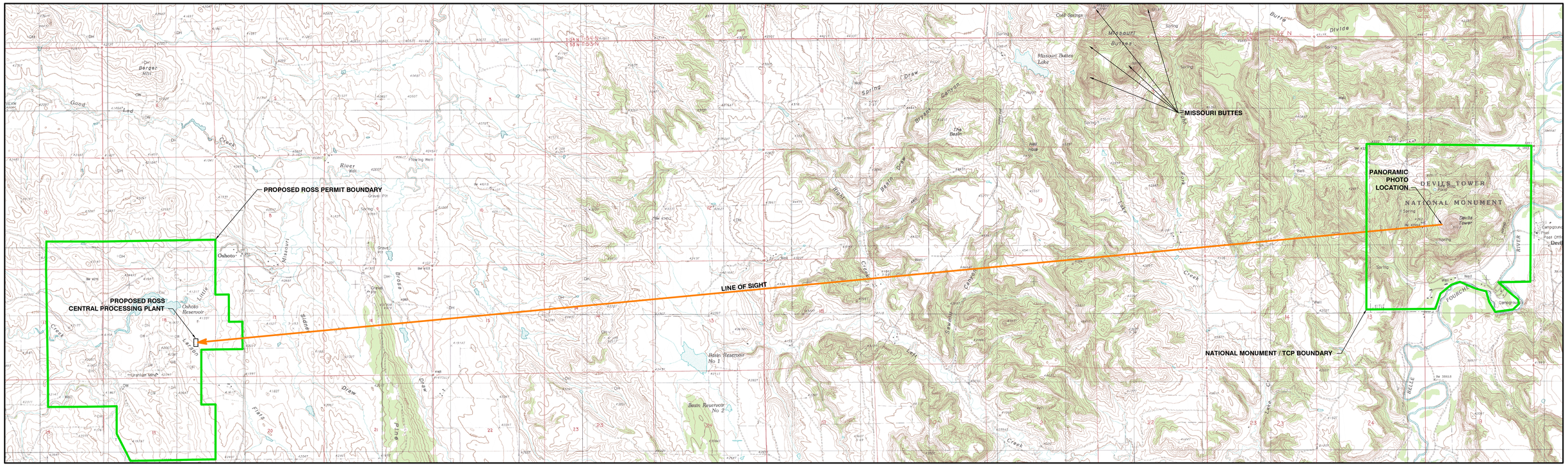

PLAN VIEW OF DEVILS TOWER AND PLANT SITE

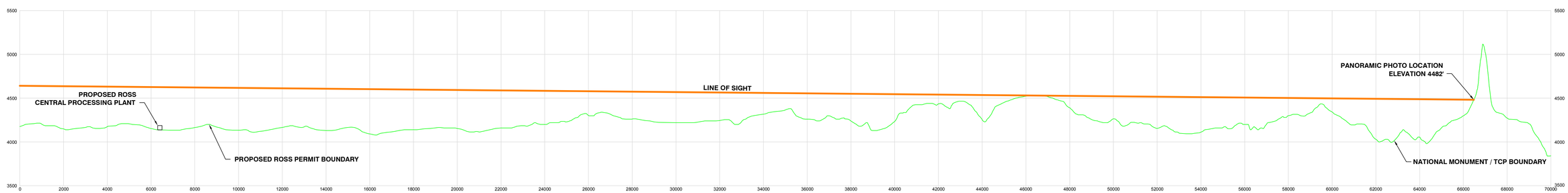

PROFILE - LINE OF SIGHT - DEVILS TOWER TO PLANT SITE

K:\Peninsula_Minerals\09142\DWGS_ROSS_WY83E\DT_PLAN_PROFILE_PHOTO.dwg, 36X24, 5/27/2011 9:54:58 AM, mbrncg