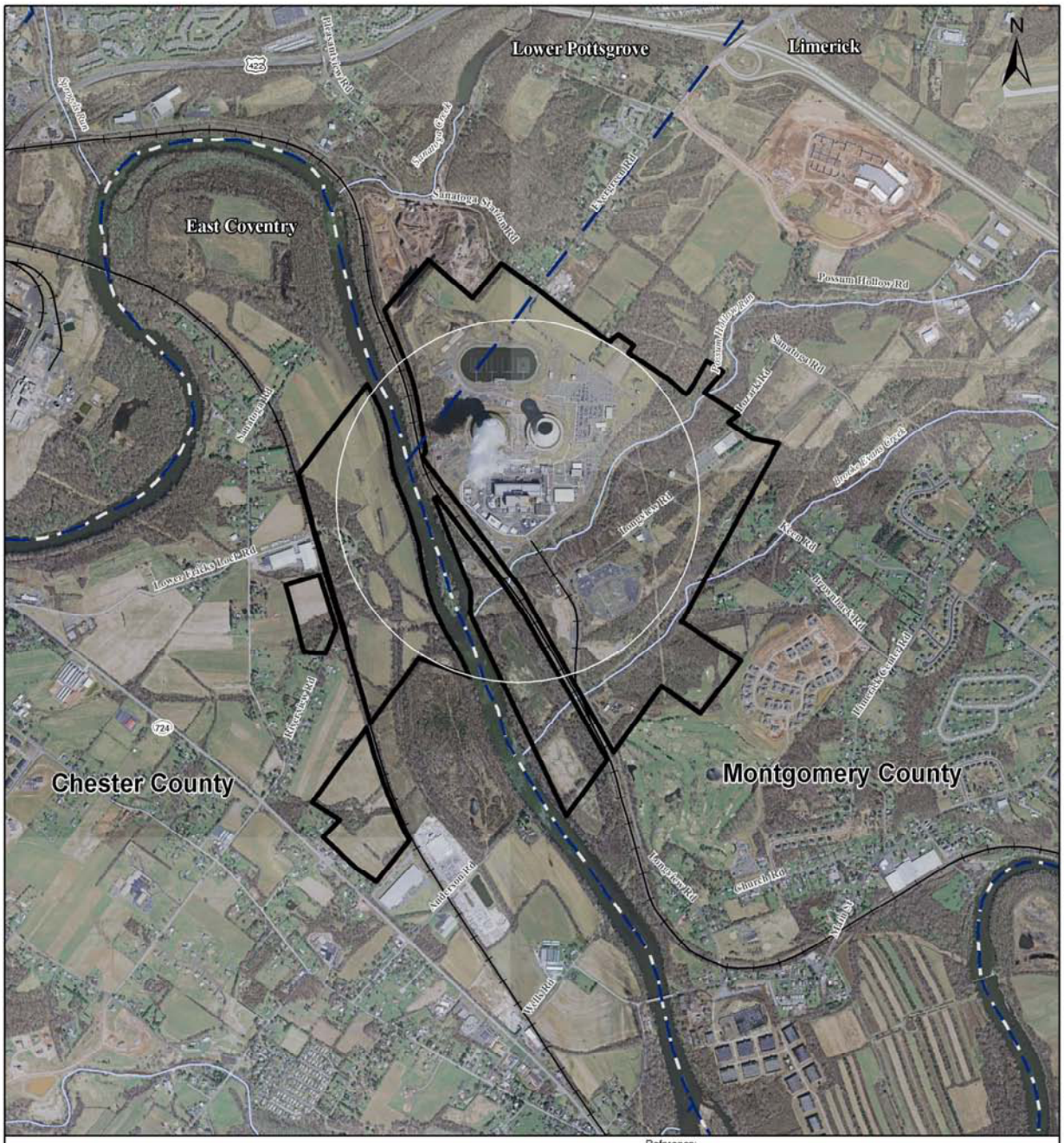


0 875 1,750 3,500 Feet

Exelon.

Reference:
DVRPC 2005 Aerial Imagery
ESRI 2009 Streets and Roads

NAD 1983 State Plane Pennsylvania South
Projection: Lambert Conformal Conic
Linear Unit: Foot US

Total Exelon Generation-owned property:
645 acres.

**Legend**

- Exelon Generation Property Boundary
- 2500 Ft Radius Exclusion Area
- Conrail Line
- County Boundary
- Municipal Boundary

Figure 2.1-1 LGS Plant Site Boundary
Exelon Generation
Limerick Generating Station
Limerick Township, Montgomery County, PA

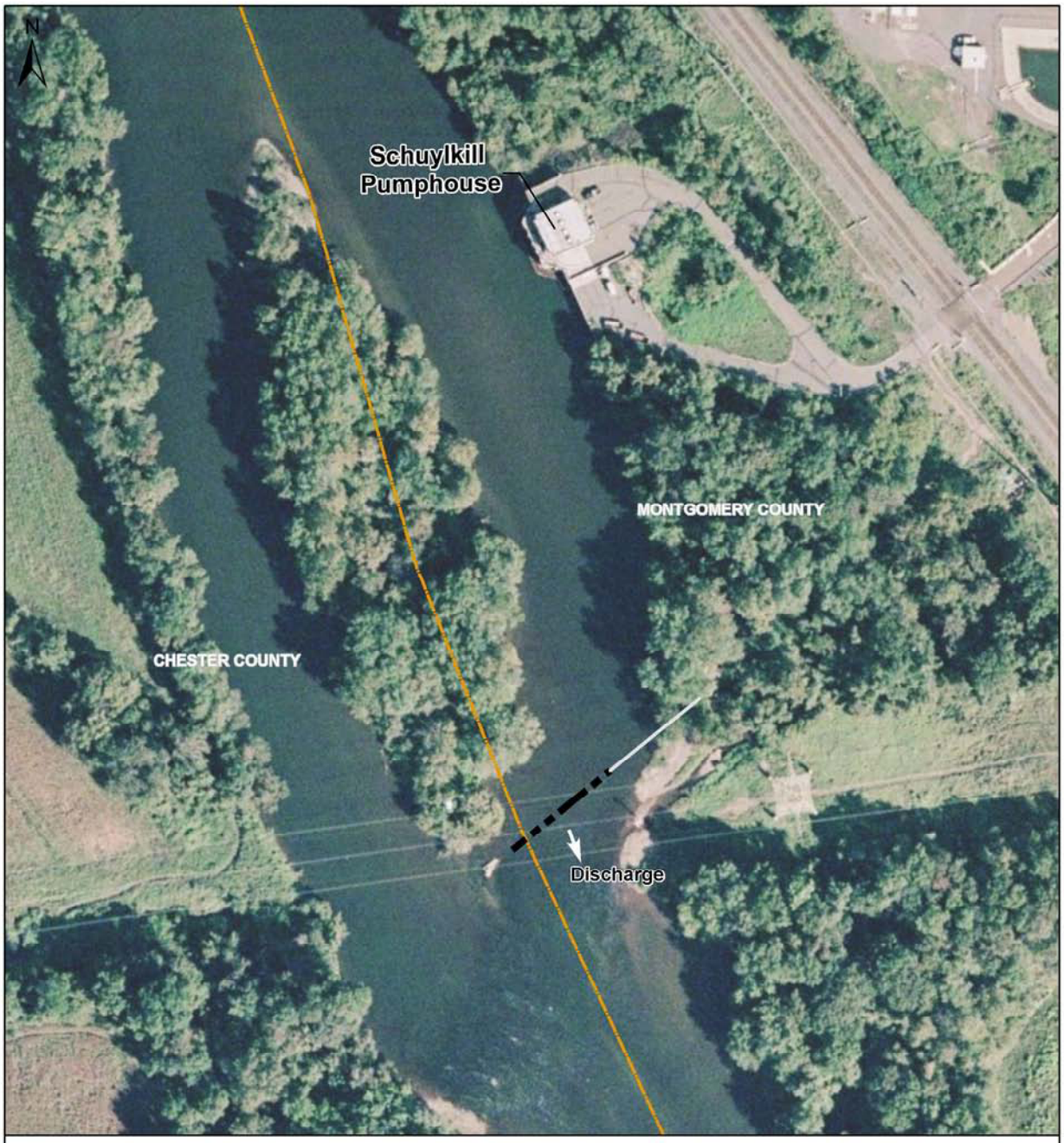


0 75 150 300 Feet

1 inch = 150 feet

Exelon.

Reference:
Bing Maps Aerial Imagery
ESRI 2009 Streets and Roads

NAD 1983 State Plane Pennsylvania South
Projection: Lambert Conformal Conic
Linear Unit: Foot US

**Legend**

- Cooling Tower Blowdown Line
- Diffuser Pipe
- County Boundary

Figure 3.1-4 Cooling Tower Blowdown Diffuser Location
Exelon Generation
Limerick Generating Station
Limerick Township, Montgomery County, PA

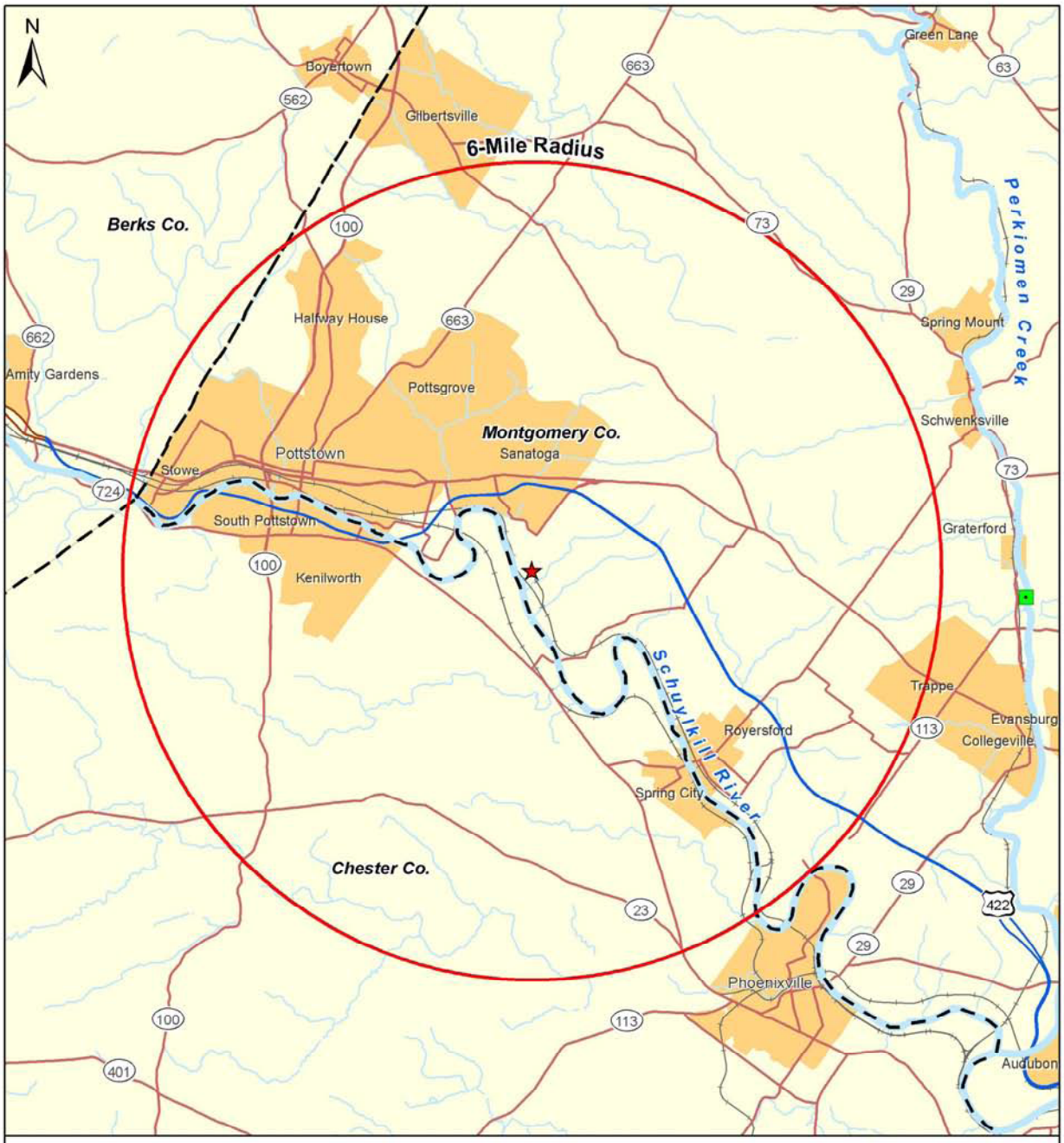


0 1 2 4 Miles

Exelon.

Reference:
ESRI 2009 Streets and Roads

NAD 1983 State Plane Pennsylvania South
Projection: Lambert Conformal Conic
Linear Unit: Foot US

**Legend**

- Limerick Generation Station
- Perkiomen Pumphouse
- 6-Mile Radius
- County Boundary
- State Route
- U.S. Highway

Figure 2.1-3 6-Mile Vicinity Map
Exelon Generation
Limerick Generating Station
Limerick Township, Montgomery County, PA

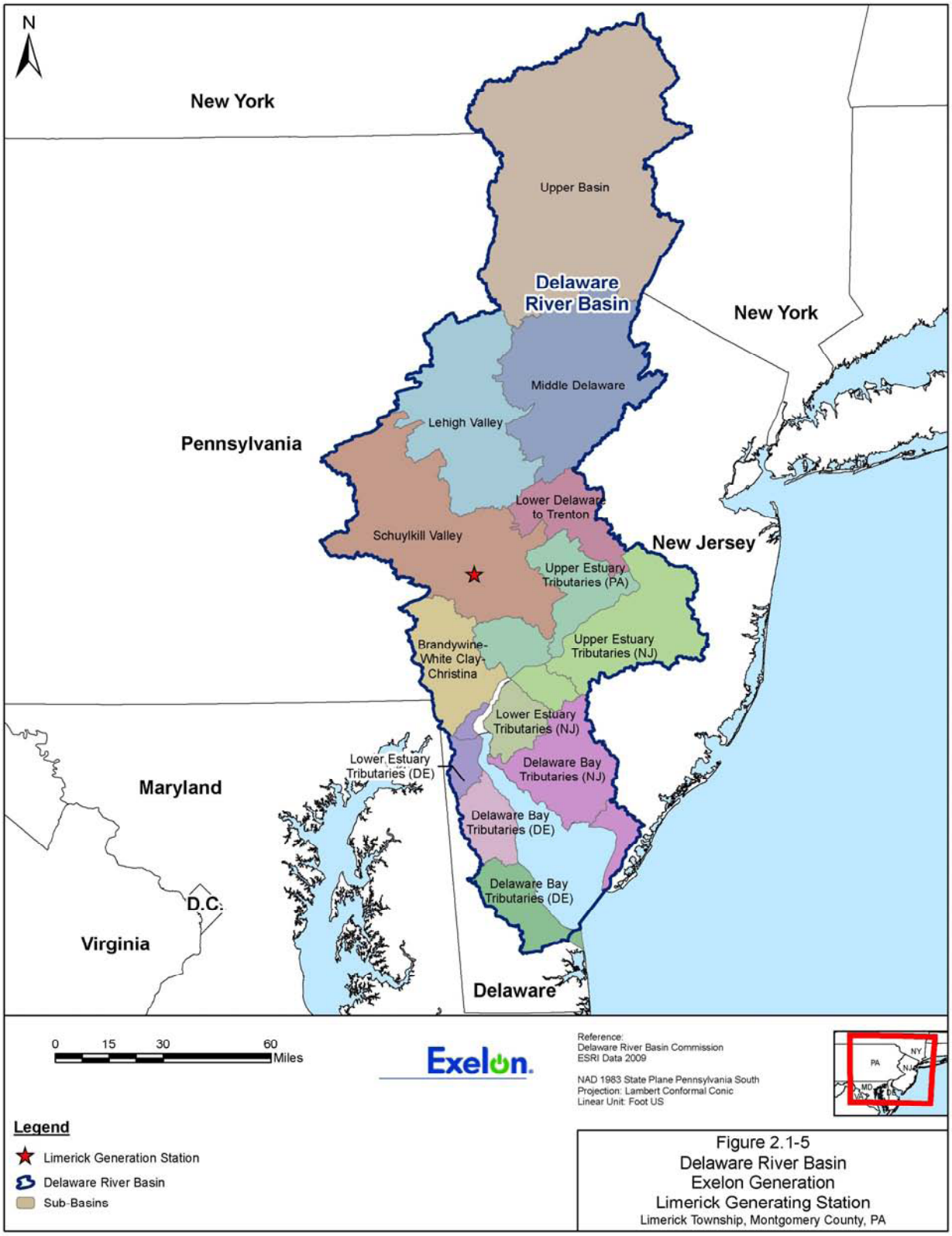


Figure 2.1-5
Delaware River Basin
Exelon Generation
Limerick Generating Station
Limerick Township, Montgomery County, PA

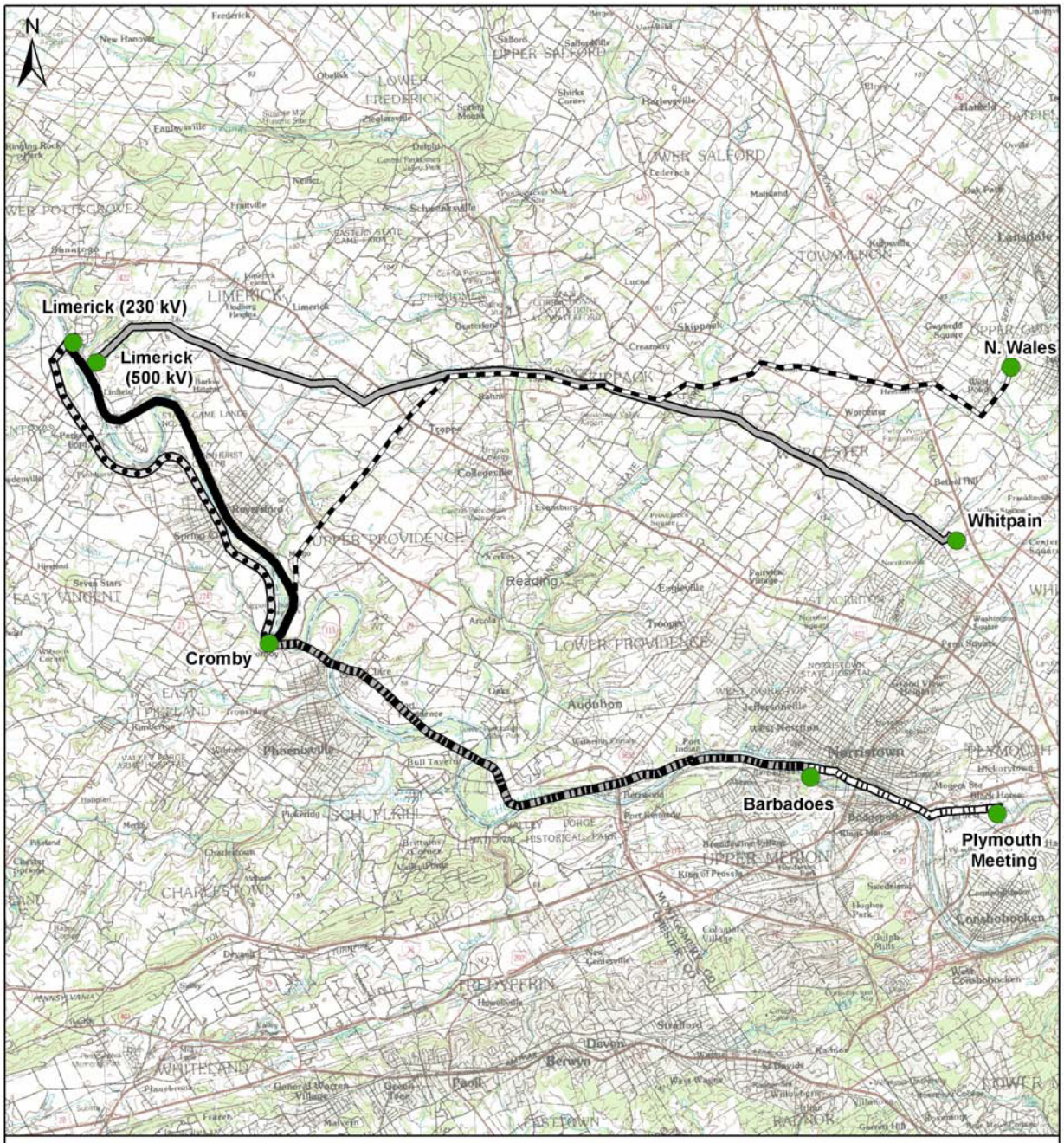


0 0.5 1 2 3 Miles

1 in = 2 miles

Exelon.

Reference:
Reading (1984) & Trenton (1986)
100K Scale Topo Maps

NAD 1983 State Plane Pennsylvania South
Projection: Lambert Conformal Conic
Linear Unit: Foot US

**Legend**

- Substation

**230 kV Voltage**

- Limerick-Cromby 220-60 Line
- Limerick-Cromby 220-61 Line
- Cromby-N Wales 220-62 Line
- Cromby-Barbadoes 220-63
- Barbadoes-PlymMeeting 220-64

**500 kV Voltage**

- Limerick-Whitpain 5031 Line

Figure 2.1-6 LGS Transmission Line Route Map
Exelon Generation
Limerick Generating Station

Montgomery & Chester Counties, PA