

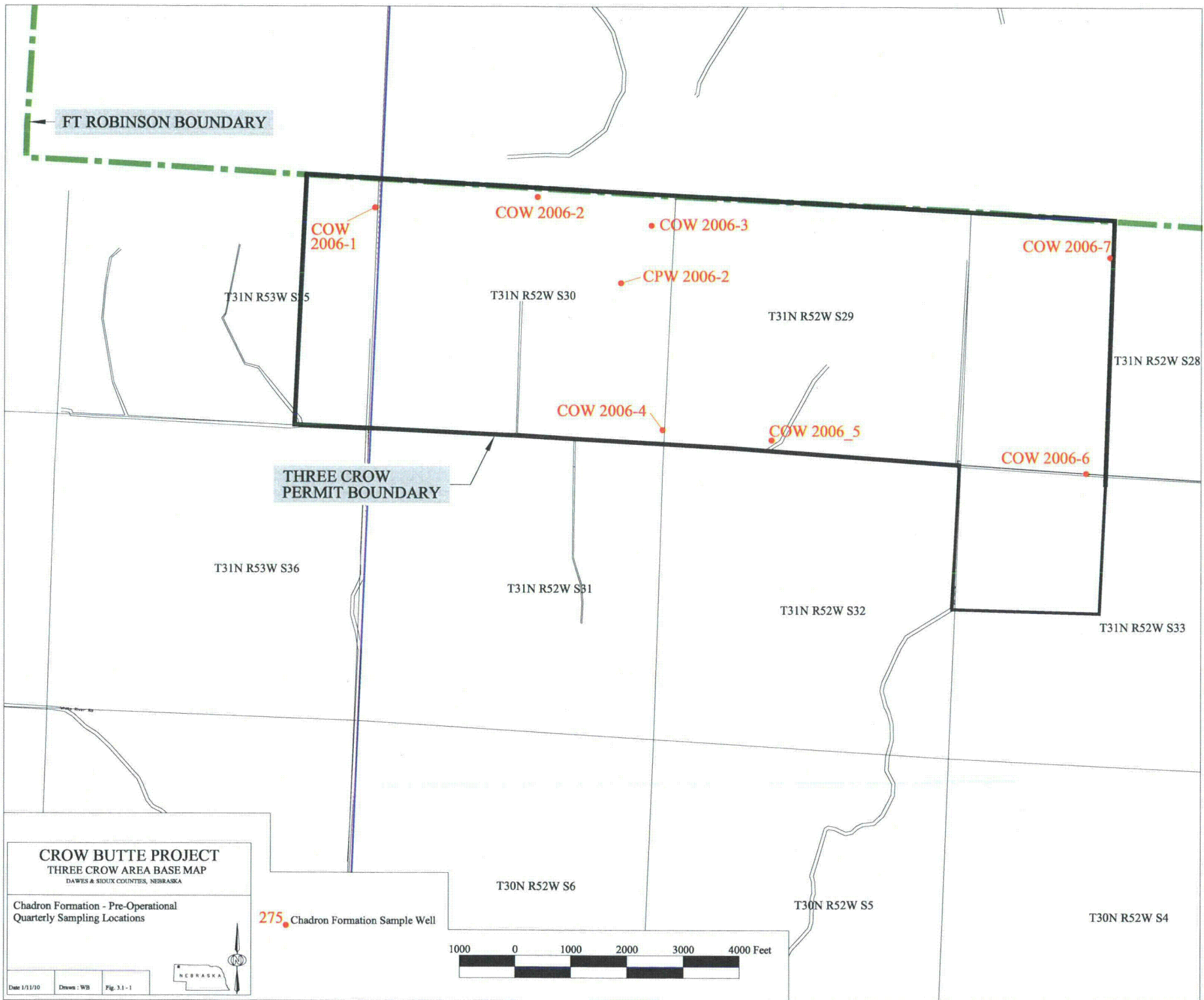
---

**From:** John Schmuck [John\_Schmuck@Cameco.com]  
**Sent:** Tuesday, August 02, 2011 12:28 PM  
**To:** Burrows, Ronald  
**Cc:** Josh Leftwich; Rhonda Grantham; Larry Teahon; Wade Beins; Michelle Shellhart  
**Subject:** Baseline Three Crow and Marsland Groundwater Monitoring Clarification  
**Attachments:** 3CrowQuarterlySampleToCWells (3).pdf; MarslandQuarterlySamplingWells (3).pdf

Ron - Attached please find maps depicting proposed locations for Basal Chadron quarterly baseline monitoring. If possible, Cameco would appreciate, in light of these proposed locations, clarification of NRC monitoring expectations. If appropriate, Cameco would be prepared to discuss the locations as part of the meeting being scheduled for the week of August 8th.

thanks. john

This email and any files transmitted with it are personal and confidential, and are solely for the use of the individual or entity addressed. Therefore, if you are not the intended recipient, please delete this email and any files transmitted with it (without making any copies) and advise the author immediately.



FT ROBINSON BOUNDARY

THREE CROW PERMIT BOUNDARY

COW 2006-1

COW 2006-2

COW 2006-3

COW 2006-7

CPW 2006-2

COW 2006-4

COW 2006\_5

COW 2006-6

T31N R53W S35

T31N R52W S30

T31N R52W S29

T31N R52W S28

T31N R53W S36

T31N R52W S31

T31N R52W S32


T31N R52W S33

T30N R52W S6

T30N R52W S5

T30N R52W S4

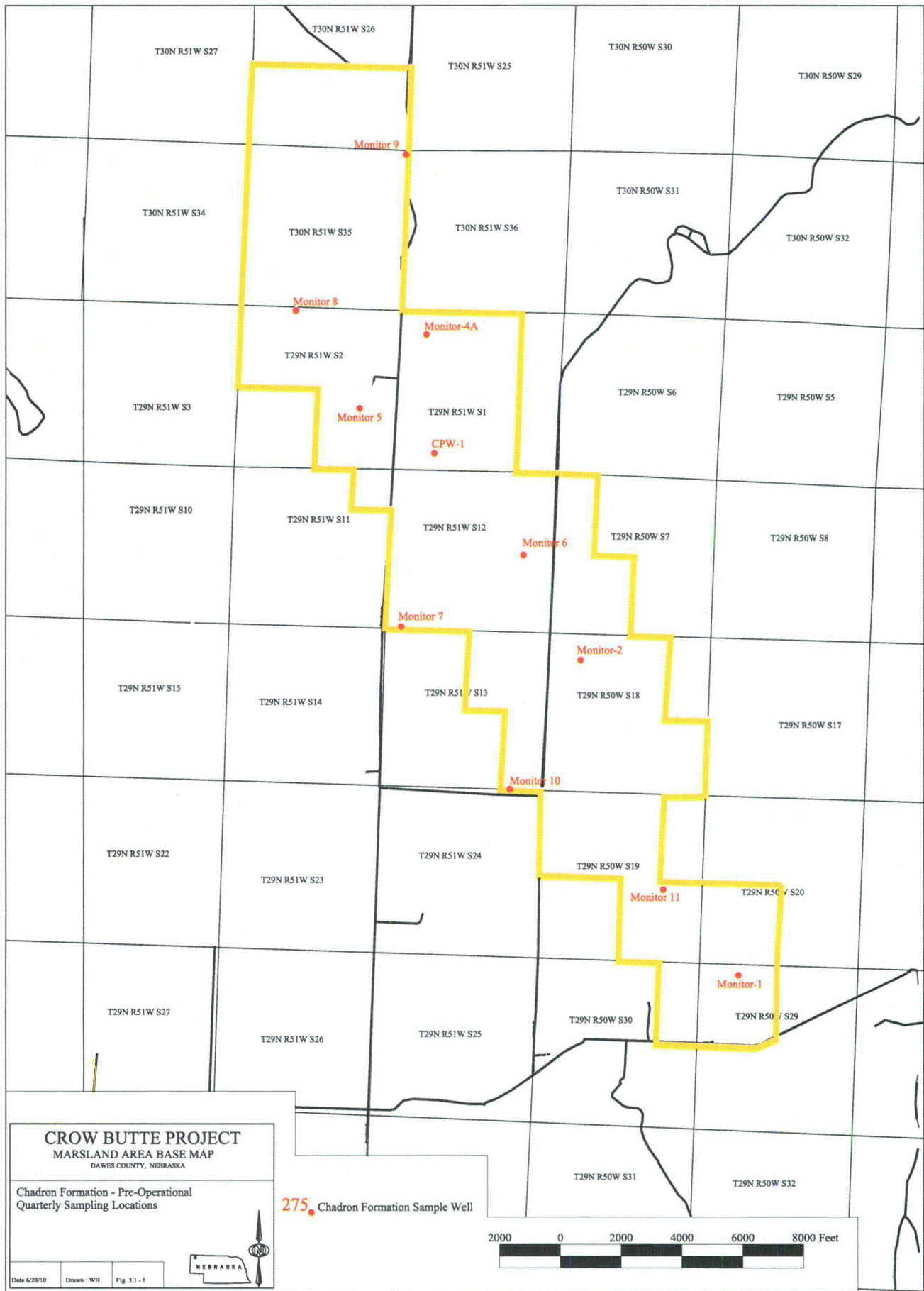
275 Chadron Formation Sample Well



**CROW BUTTE PROJECT**  
**THREE CROW AREA BASE MAP**  
DAWES & SIOUX COUNTIES, NEBRASKA

Chadron Formation - Pre-Operational  
 Quarterly Sampling Locations

Date: 1/1/10    Drawn: WB    Fig. 3.1-1



**CROW BUTTE PROJECT**  
**MARSLAND AREA BASE MAP**  
 DAWES COUNTY, NEBRASKA

Chadron Formation - Pre-Operational  
 Quarterly Sampling Locations

275 Chadron Formation Sample Well

Date: 6/28/10    Drawn: WB    Fig. 3.1-1

