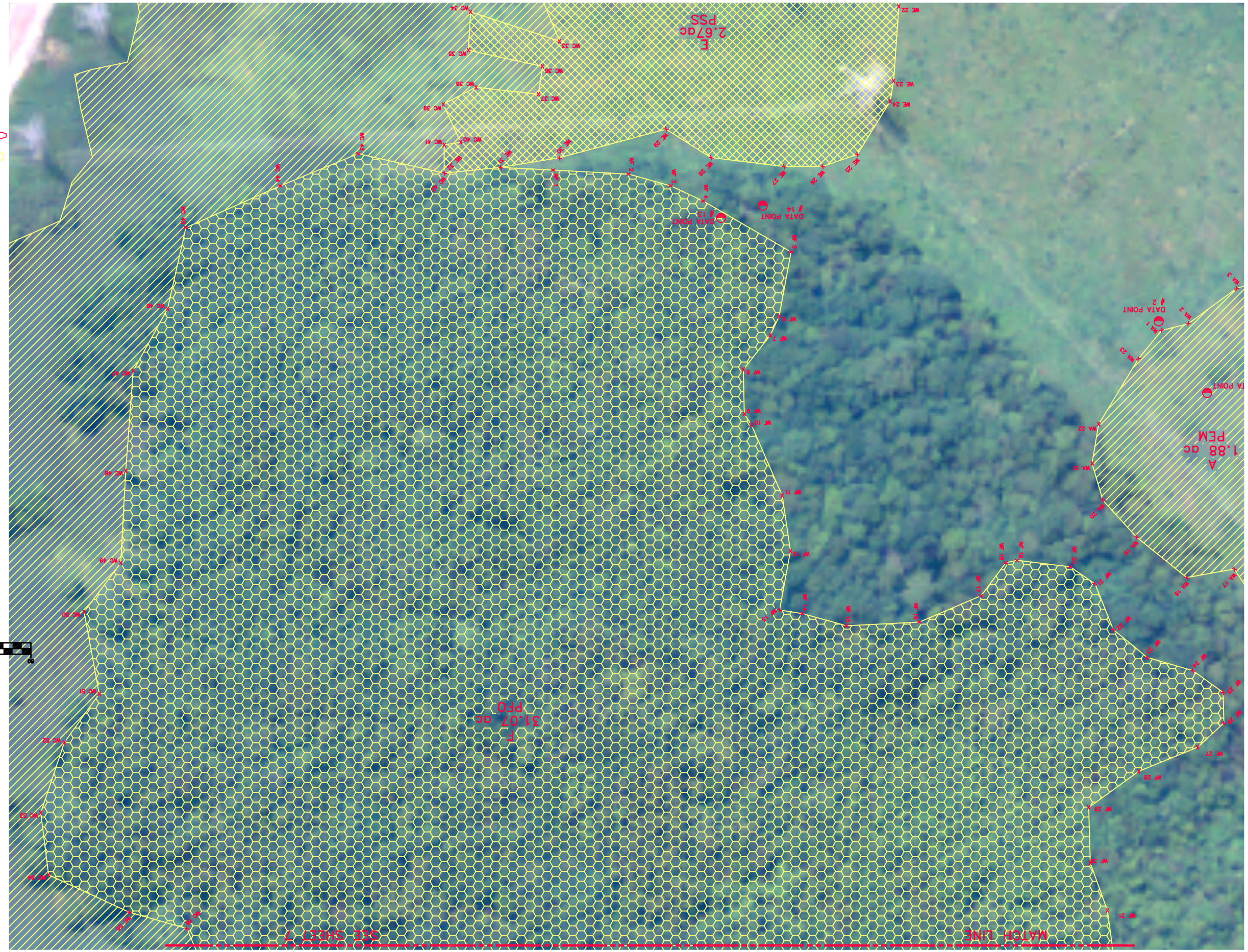
A
1.88 ac
PEM
E
2.67ac
PSS
F
51.07 ac
PFO
DATA POINT
2
DATA POINT
14
DATA POINT
13
WA 25
WC 26
WC 34
WC 35
WC 33
WC 32
WC 31
WC 30
WC 29
WC 28
WC 27
WC 41
WC 40
WC 39
WC 38
WC 37
WC 36
WE 22
WE 23
WE 24
WE 25
WE 20
WE 21
WE 19
WE 18
WE 17
WE 16
WE 15
WE 14
WE 13
WE 12
WE 11
WE 10
WE 9
WE 8
WE 7
WE 6
WE 5
WE 4
WE 3
WE 2
WE 1
WW 1
WW 2
WW 3
WW 4
WW 5
WW 6
WW 7
WW 8
WW 9
WW 10
WW 11
WW 12
WW 13
WW 14
WW 15
WW 16
WW 17
WW 18
WW 19
WW 20
WW 21
WW 22
WW 23
WW 24
WW 25
WW 26
WW 27
WW 28
WW 29
WW 30
WW 31
WW 32
WC 42
WC 43
WC 44
WC 45
WC 46
WC 47
WC 48
WC 49
WC 50
WC 51
WC 52
WC 53
WC 54
WC 55
WC 56
WC 57
WC 58
WC 59
WC 60
WC 61
WC

NOTICE:
CONSTRUCTION SITE SAFETY IS THE SOLE RESPONSIBILITY OF THE CONTRACTOR. DUCKS UNLIMITED, INC. SHALL NOT ASSUME ANY RESPONSIBILITY FOR THE SAFETY OF THE WORK PERFORMED, PERSONS ENGAGED IN THE WORK, NEARBY STRUCTURES OR OF OTHER PERSONS ON-SITE.

ALL DATA INCLUDED HEREIN IS THE SOLE PROPERTY OF DUCKS UNLIMITED, INC. AND SHALL NOT BE USED FOR ANY PURPOSE WITHOUT PRIOR WRITTEN CONSENT. DUCKS UNLIMITED, INC. ACCEPTS NO RESPONSIBILITY FOR THE USE OF THIS INFORMATION BY ANYONE EXTERNAL TO DUCKS UNLIMITED, INC. ALL RIGHTS RESERVED. COPYRIGHT 2001 DUCKS UNLIMITED, INC.

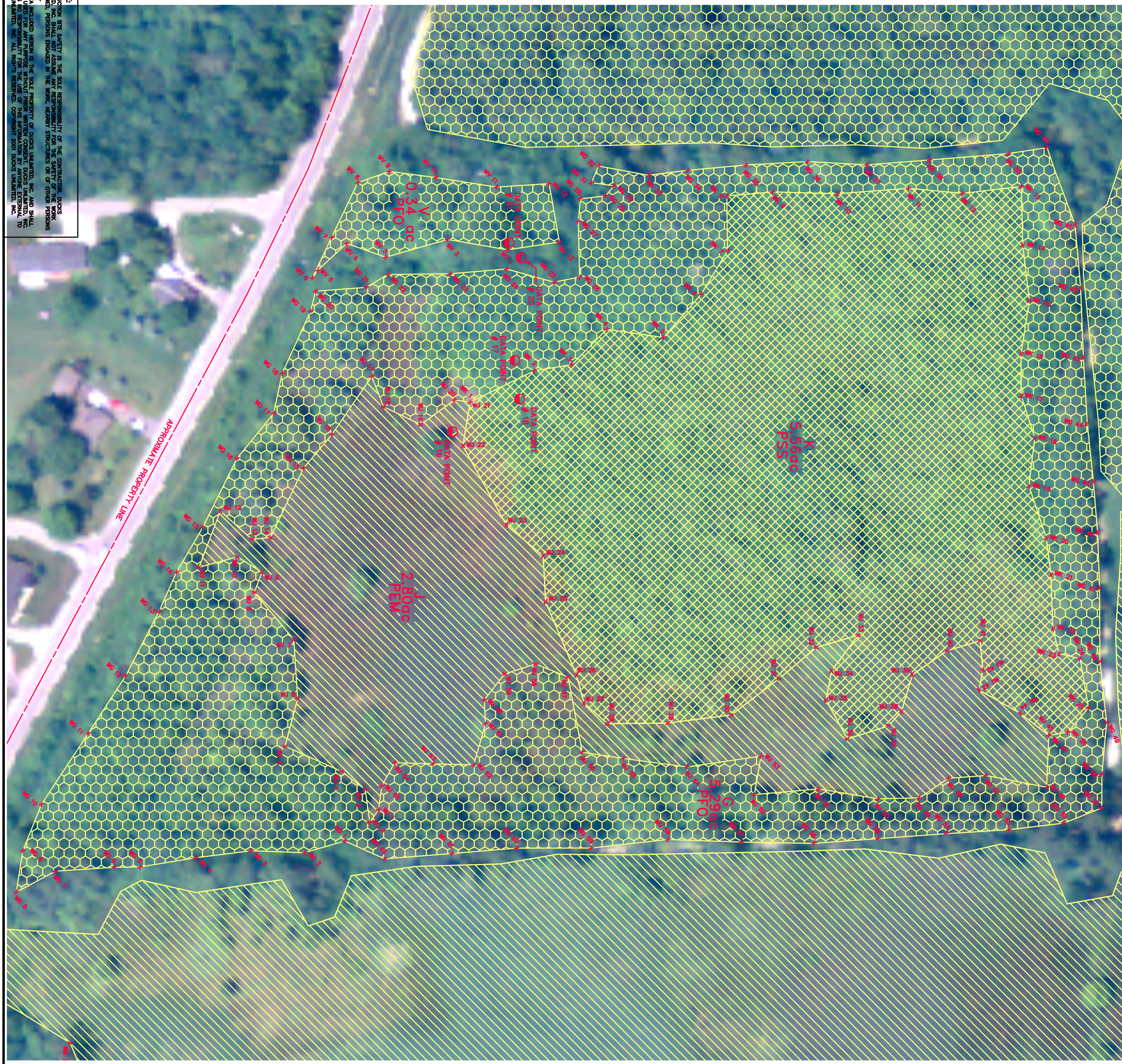

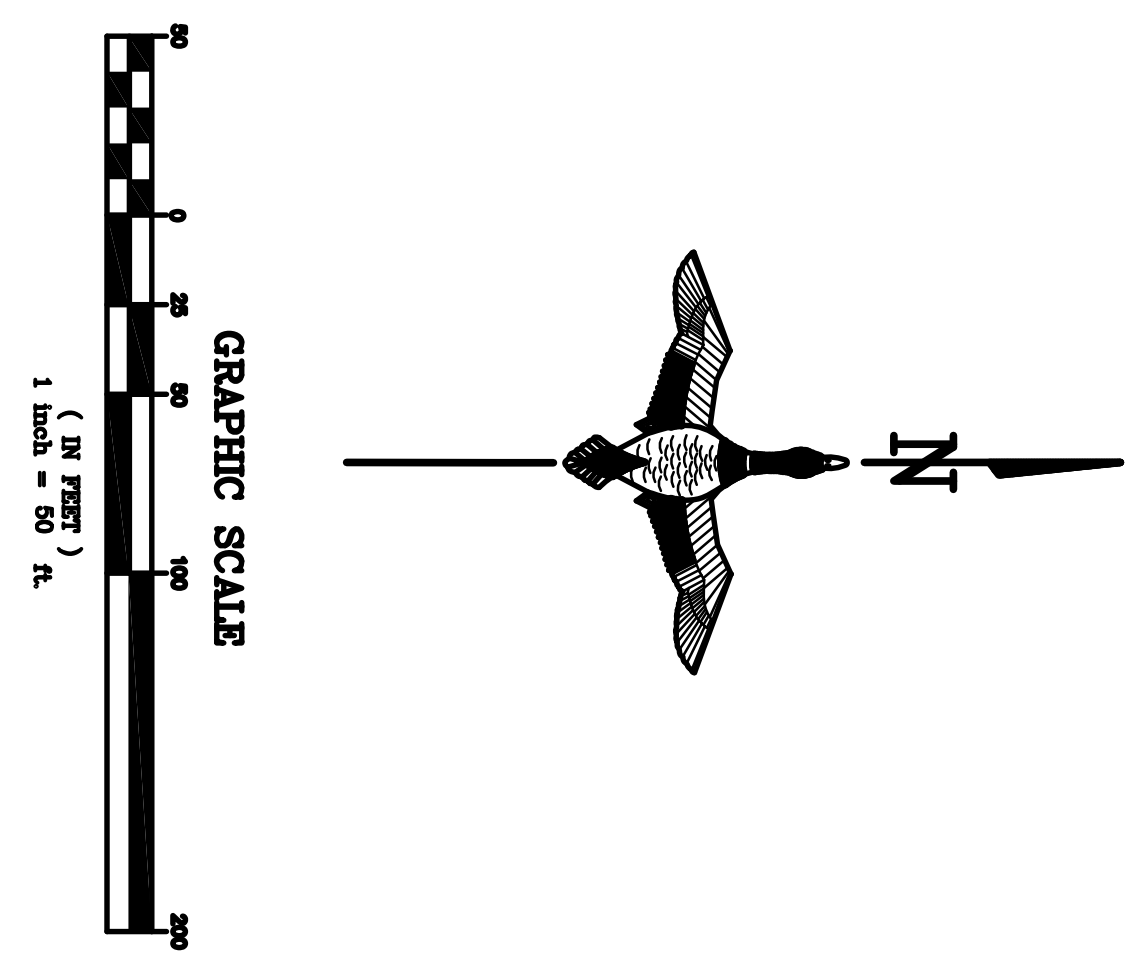

LEGEND

OPEN WATER (FLAGGED)
OPEN WATER (NOT FLAGGED)
WETLAND BOUNDARY
DATA POINT
WA 25 — WETLAND FLAG
PALUSTRINE SCRUB-SHRUB (PSS)
PALUSTRINE EMERGENT (PEM)
PALUSTRINE FORESTED (PFO)

GLARO-MI3-46-9

PROJECT NO.: US-MI-188-1

DATE: 7/7/08

BOOK NO. # 16 PAGE 13-19
SURVEYED BY: GB,WW,PW
DRAWN BY: GB, DA
DESIGNED BY: -
CAD FILE: Wetland Delineation 50

REVISIONS:
4/15/2011 PER CLIENT REQUEST PCW

WETLAND DELINEATION G, J, K, V
DTE FERMI II PLANT
MONROE COUNTY, MICHIGAN

Global Leader in Wetlands & Wildlife Conservation
GREAT LAKES/ATLANTIC REGIONAL OFFICE
ANN ARBOR, MICHIGAN (734) 623-2000
®DUCKS UNLIMITED

N

GRAPHIC SCALE

50 0 25 50 100 200

(IN FEET)
1 inch = 50 ft.

LEGEND

- OPEN WATER (FLAGGED)
- OPEN WATER (NOT FLAGGED)
- WETLAND BOUNDARY
- DATA POINT
- xWA 25 — WETLAND FLAG
- PALUSTRINE SCRUB-SHRUB (PSS)
- PALUSTRINE EMERGENT (PEM)
- PALUSTRINE FORESTED (PFO)

NOTICE:

CONSTRUCTION SITE SAFETY IS THE SOLE RESPONSIBILITY OF THE CONTRACTOR. DUCKS UNLIMITED, INC. SHALL NOT ASSUME ANY RESPONSIBILITY FOR THE SAFETY OF THE WORK PERFORMED, PERSONS ENGAGED IN THE WORK, NEARBY STRUCTURES OR OF OTHER PERSONS ON-SITE.

ALL DATA INCLUDED HEREIN IS THE SOLE PROPERTY OF DUCKS UNLIMITED, INC. AND SHALL NOT BE USED FOR ANY PURPOSE WITHOUT PRIOR WRITTEN CONSENT. DUCKS UNLIMITED, INC. ACCEPTS NO RESPONSIBILITY FOR THE USE OF THIS INFORMATION BY ANYONE EXTERNAL TO DUCKS UNLIMITED, INC. ALL RIGHTS RESERVED. COPYRIGHT 2001 DUCKS UNLIMITED, INC.

Global Leader in Wetlands & Wildlife Conservation
GREAT LAKES/ATLANTIC REGIONAL OFFICE
ANN ARBOR, MICHIGAN (734) 623-2000
DUCKS UNLIMITED

WETLAND DELINEATION H, U
DTE FERMI II PLANT
MONROE COUNTY, MICHIGAN

REVISIONS:

4/15/2011 PER CLIENT REQUEST PCW

CAD FILE:	Wetland Delineation 50
DESIGNED BY:	–
DRAWN BY:	GB, DA
SURVEYED BY:	GB,WW,PW
BOOK NO. #	16 PAGE 13-19
DATE:	7/7/08
PROJECT NO.:	US-MI-188-1

GLARO-MI3-46-10

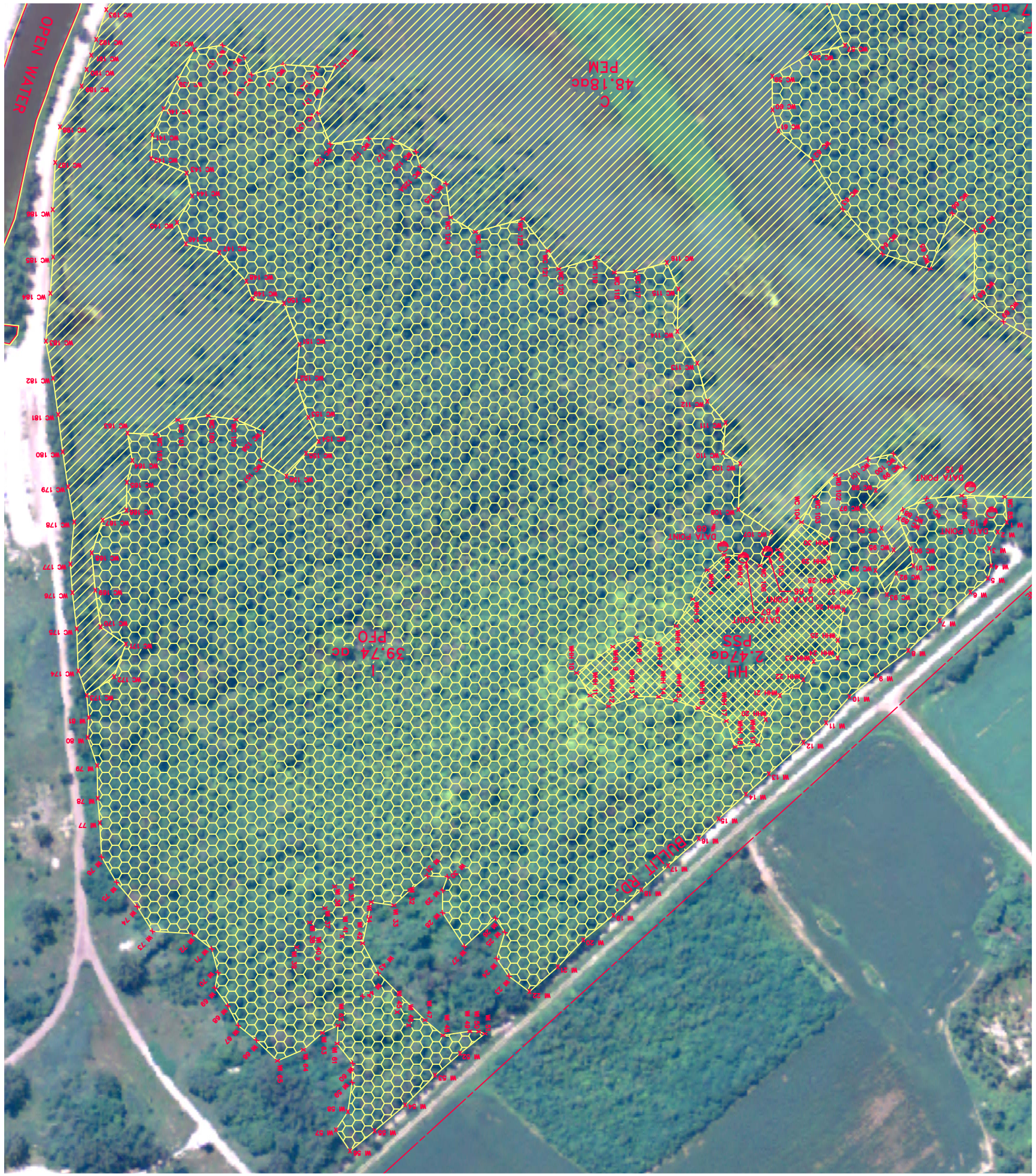

NOTICE:

CONSTRUCTION SITE SAFETY IS THE SOLE RESPONSIBILITY OF THE CONTRACTOR. DUCKS UNLIMITED, INC. SHALL NOT ASSUME ANY RESPONSIBILITY FOR THE SAFETY OF THE WORK PERFORMED, PERSONS EMPLOYED IN THE WORK, NEARBY STRUCTURES OR OF OTHER PERSONS ON-SITE.

ALL DATA INCLUDED HEREIN IS THE SOLE PROPERTY OF DUCKS UNLIMITED, INC. AND SHALL NOT BE USED FOR ANY PURPOSE WITHOUT PRIOR WRITTEN CONSENT. DUCKS UNLIMITED, INC. ACCEPTS NO RESPONSIBILITY FOR THE USE OF THIS INFORMATION BY ANYONE EXTERNAL TO DUCKS UNLIMITED, INC. ALL RIGHTS RESERVED. COPYRIGHT 2001 DUCKS UNLIMITED, INC.

GLARO-M13-46-11

CAD FILE: Wetland Delineation 100
DESIGNED BY: –
DRAWN BY: GB, DA
SURVEYED BY: GB,WW,PW
BOOK NO. # 16 PAGE 13-19
DATE: 7/7/08
PROJECT NO.: US-MI-186-1

REVISIONS:

4/15/2011 PER CLIENT REQUEST POW

WETLAND DELINEATION I
DTE FERMI II PLANT
MONROE COUNTY, MICHIGAN

DUCKS UNLIMITED
Global Leader in Wetlands & Wildlife Conservation
GREAT LAKES/ATLANTIC REGIONAL OFFICE
ANN ARBOR, MICHIGAN
(734) 623-2000