

Appendix C. – Project Photos



F1 Units on 10-14-10



Unit 28 west wall showing sloping pit



Unit 25 tar paper and wood on top of floor



F1 Units on 10-15-10



West edge of dugout in Unit 25



F1 Units on 10-16-10



giant tarp over F1 units



F1 Units on 10-18-10



possible wall in Unit 31




wood floor and bed frame in Unit 4 10-18




possible wall in Unit 31 10-18




F1 Units on 10-19-10



Unit 26 wood floor



Unit 20 wood floor




Units 20 25 26 31 wood floor



wheel on bed frame leg in Unit 4



SW corner of dugout in Unit 37



F1 east edge Units 4 and 30



F1 Units on 10-21-10



Red Cross tab or badge a



Red Cross tab or badge b



Unit 28 bones on floor



storm coming 10-23-10



F1 Units on 10-23-10



covering units before rain 10-23-10



F111-3-10 b




F1 11-3-10 a



BC finishing last F1 unit 11-5-10



F1 whole floor exposed 11-5-10 b



F1 whole floor exposed 11-5-10 a



Unit 37 floor joist and board below



F1 subfloor level in sw corner 11-6-10



Units 20 and 37 west wall profile




Unit 3 subfloor



Unit 3 subfloor north profile



F1 all units completed 11-7-2010 a



F1 all units completed 11-7-2010 b

Appendix D. – Black and White Negative Contact Sheets and Photo Indices


DATE	ROLL #	PHOTO #	DESCRIPTION	FACING
10/5/2010	1135	1	Roll ID	N/A
10/5/2010	1135	2	F.8 Historic refuse concentration	NE
10/5/2010	1135	3	F.8 Historic refuse concentration	NW
10/5/2010	1135	4	F.1 Depression (possible dugout)	W
10/5/2010	1135	5	F.1 Depression (possible dugout)	E
10/5/2010	1135	6	F.6 Two- track road	SW
10/5/2010	1135	7	F.4 Two-track road	SSW
10/5/2010	1135	8	F.2 Cistern	NE
10/5/2010	1135	9	F.2 Cistern	NE
10/5/2010	1135	10	F.10 Rock pile	NW
10/5/2010	1135	11	F.3 rock pile	W
10/5/2010	1135	12	Locus 1 overview from F.9	N
10/5/2010	1135	13	F.9 rock pile	N
10/5/2010	1135	14	F.9 rock pile	W
10/5/2010	1135	15	Locus 2 overview	W
10/5/2010	1135	16	Locus 2 F.1 cistern	N
10/5/2010	1135	17	Locus 2 F.1 cistern	NE
10/5/2010	1135	18	Locus 2 F.2 Depression	E
10/5/2010	1135	19	Locus 2 F.2 Depression	SW
10/5/2010	1135	20	Locus 1 F.7 depression/ burrow	E
10/5/2010	1135	21	Locus 1 F.7 depression/ burrow	S
10/5/2010	1135	22	Locus 1 F.1 Showing excavation units	SE
10/5/2010	1135	23	Locus 1 F.1 Showing excavation units	NE
10/5/2010	1135	24	Locus 1 F.1 Showing excavation units	WSW
10/5/2010	1135	25	Locus 1 F.1 Unit 1 Surface	W
10/6/2010	1136	1	Roll ID	
10/6/2010	1136	2	Locus 1 F.1 Unit 1 Surface	W
10/6/2010	1136	3	Locus 1 F.1 Unit 1 Surface Base Level 1	W
10/8/2010	1136	4	F.7 Unit 19 Close-up	S
10/8/2010	1136	5	F.7 Unit 19 Overview	S
10/8/2010	1136	6	Locus 1, F.1 Unit 5 surface	N
10/8/2010	1136	7	F.8 Surface inventory units	NW
10/8/2010	1136	8	F.8 Surface inventory units	SSE
10/8/2010	1136	9	F.1 Unit 3 surface	N
10/8/2010	1136	10	F.1 Unit 1 Base Level 2	N
10/8/2010	1136	11	F.7 Unit 19 Base of Level 1	S
10/8/2010	1136	12	F.7 Unit 19 Base of Level 2	S
10/8/2010	1136	13	F.7 Unit 19 Base of Level 3	S
10/8/2010	1136	14	F.1 Unit 1 Base Level 3	W
10/8/2010	1136	15	F.7 Unit 19 Base Level 4	S
10/8/2010	1136	16	F.1 Unit 5 Base of Level 1	N

DATE	ROLL #	PHOTO #	DESCRIPTION	FACING
10/8/2010	1136	17	F.7 Unit 19 Base of Level 5	S
10/9/2010	1136	18	F.7 Unit 19 Base Level 6	S
10/9/2010	1136	19	F.7 Unit 19 Base Level 7	S
10/9/2010	1136	20	F.1 Unit 5 Base Level 2	N
10/9/2010	1136	21	F.7 Unit 19 Base of Level 9	S
10/9/2010	1136	22	F.1 Unit 1 Base of Level 4	W
10/9/2010	1136	23	F.7 Unit 19 Base of Level 9	S
10/9/2010	1136	24	F.7 Unit 19 Base of Level 10	S
10/9/2010	1136	25	F.1 Unit 3 Base of Level 2	W
10/9/2010	1136	26	F.7 Unit 19 Auger Hole B.O.E.	S
10/10/2010	1136	27	F.7 Unit 19 South Wall Profile	S
10/10/2010	1136	28	F.1 Unit 5 Base of Level 1	W
10/10/2010	1136	29	F.1 Unit 1 Mid level 5 Showing wood floor detail	W
10/10/2010	1136	30	F.1 Unit 1 Mid level 5 Showing wood floor detail	W
10/10/2010	1136	31	F.8 Unit 11 Base of Level 1	W
10/11/2010	1136	32	F.1 Unit 2 Surface	N
10/11/2010	1136	33	F.1 Unit 5 Base of Level 4	N
10/11/2010	1136	34	F.1 Unit 3 Base of Level 3	E
10/11/2010	1136	35	F.1 Unit 4 Surface	N
10/11/2010	1136	36	F.8 Unit 11 Base of Level 2	S
10/11/2010	1137	1	Roll ID	N/A
10/11/2010	1137	2	F.8 Unit 11 Base of Level 3	S
10/11/2010	1137	3	F.1 Unit 4, Base of Level 1	S
10/11/2010	1137	4	F.8 Unit 11 West Wall Profile	W
10/11/2010	1137	5	F.1 Unit 25 Surface	S
10/12/2010	1137	6	F.1 Unit 4 Mid-level 2 at 1589.54-1589.52	N
10/12/2010	1137	7	F.1 Unit 2 Base of Level 1	N
10/12/2010	1137	8	F.1 Unit 35 Surface	N
10/12/2010	1137	9	F.1 Unit 24 Surface	S
10/12/2010	1137	10	F.1 Unit 30 Surface	N
10/12/2010	1137	11	F.1 Additional units set-up	W
10/12/2010	1137	12	F.1 Additional units set-up	SE
10/12/2010	1137	13	F.1 Additional units set-up	NE
10/12/2010	1137	14	F.1 Unit 25 Base of Level 2 (Showing poss. W. edge of F.1 pit)	S
10/12/2010	1137	15	F.1 Unit 35, Base of Level 1	N
10/13/2010	1137	16	F.1 Unit 34 Surface	N
10/13/2010	1137	17	F.1 Unit 30 Base Level 1 (F.1 edge in W unit)	N
10/13/2010	1137	18	F.1 Unit 36, Surface	S
10/13/2010	1137	19	F.1 Unit 29 Surface	N


DATE	ROLL PHOTO		DESCRIPTION	FACING
	#	#		
10/13/2010	1137	20	F.1 Unit 24 Base of Level 1	S
10/13/2010	1137	21	F.1 Unit 34 Base of Level 1	N
10/13/2010	1137	22	F.1 Unit 25 Base of Level 2	W
10/13/2010	1137	23	F.1 Unit 23 Surface	S
10/13/2010	1137	24	F.1 Unit 33 Surface	N
10/13/2010	1137	25	F.1 Unit 25 N. Wall Profile	N
10/13/2010	1137	26	F.1 Unit 26 Surface	W
10/13/2010	1137	27	F.1 Unit 29 Base of Level 1	N
10/13/2010	1137	28	F.1 Unit 28 Surface	W
10/13/2010	1137	29	F.1 14 October Progress	W
10/13/2010	1137	30	F.1 14 October Progress	E
10/14/2010	1137	31	F.1 Unit 21 Surface	S
10/14/2010	1137	32	F.1 Unit 36 Base of Level 1	S
10/14/2010	1137	33	F.1 Unit 23 Base of Level 1	S
10/14/2010	1137	34	F.1 Unit 33, Base of Level 1	N
10/14/2010	1138	1	Roll ID	-
10/14/2010	1138	2	F.1 Unit 22 Surface	S
10/14/2010	1138	3	F.1 Unit 40 Surface	S
10/14/2010	1138	4	F.1 Unit 28 Base Level	W
10/14/2010	1138	5	F.1 Unit 28 West Wall Profile	W
10/14/2010	1138	6	F.1 Unit 32 Surface	N
10/14/2010	1138	7	F.1 Unit 26 Base of Level 1	W
10/14/2010	1138	8	F.1 Unit 22 Base of Level 1	S
10/15/2010	1138	9	F.1 Unit 32 Base of Level 1	N
10/15/2010	1138	10	F.1 Unit 21 Base of Level 1	S
10/15/2010	1138	11	F.1 Unit 31 Surface	N
10/15/2010	1138	12	F.1 Unit 27 Surface	N
10/15/2010	1138	13	F.1 Unit 41 Surface	S
10/15/2010	1138	14	F.1 Unit 25 Base of Level 3 at Floor	S
10/15/2010	1138	15	F.1 Unit 31 Base of Level 1	N
10/15/2010	1138	16	F.1 Unit 40 Base of Level 1	S
10/15/2010	1138	17	F.1 Unit 20 Surface	W
10/16/2010	1138	18	F.1 Unit 30 Surface	S
10/16/2010	1138	19	F.1 Unit 41 Base of Level 1	S
10/16/2010	1138	20	F.1 Unit 27 Base of Level 1	N
10/16/2010	1138	21	F.1 Unit 27 Base of Level 1	W
10/17/2010	1138	22	F.1 Unit 25 Base Level 4	W
10/18/2010	1138	23	F.1 Unit 4 Base of Level 3 (Shade)	W
10/18/2010	1138	24	F.1 Unit 4 Base of Level 3 (Sun)	W
10/18/2010	1138	25	F.1 Unit 26 Base of Level 2	S
10/18/2010	1138	26	F.1 Unit 31 Base of Level 3	N

DATE	ROLL #	PHOTO #	DESCRIPTION	FACING
10/18/2010	1138	27	F.1 Unit 31 Base of Level 3 , Unit 26 Base Level 2	W
10/19/2010	1138	28	F.1 Units in Progress	W
10/19/2010	1138	29	F.1 Unit 26 Wood Floor Exposed	N
10/19/2010	1138	30	F.1 Unit 26 Wood Floor Exposed	N
10/19/2010	1138	31	F.1 Unit 20 Base Level 2 Wood Floor	W
10/19/2010	1138	32	Cancel - Board Incorrect	-
10/19/2010	1138	33	F.1 Unit 4 Base of Level 1 Pit Boundary	S
10/19/2010	1138	34	F.1 Units 20,25, 26 Floor Exposed	S
10/19/2010	1139	1	Roll ID	-
10/19/2010	1139	2	F.1 Unit 2 in progress, in situ	S
10/19/2010	1139	3	F.1 Unit 2 in progress, in situ	S
10/19/2010	1139	4	F.1 Unit 2 in progress, in situ	S
10/19/2010	1139	5	F.1 Unit 39, Base of Level 2 Pit Boundary	S
10/20/2010	1139	6	F.1 Units in Progress	W
10/20/2010	1139	7	F.1 Unit 39, Base of Level 2 Pit Boundary	N
10/20/2010	1139	8	F.1 Unit 39,40,41 Base of Level 2 Pit Boundary	W
10/20/2010	1139	9	F.1 Unit 27 Base Level 2 Wood Floor	N
10/20/2010	1139	10	F.1 Unit 37 Base Level 2 Wood Floor	W
10/20/2010	1139	11	F.1 Unit 30 Base Level 2 Wood Floor	N
10/20/2010	1139	12	F.1 Unit 30 + Unit 4 Overview Wood Floor	S
10/20/2010	1139	13	F1. Unit 2	N
10/20/2010	1139	14	F.1 Units in Progress	SE
10/20/2010	1139	15	F.1 Units in Progress	W
10/20/2010	1139	16	F.1 Units in Progress	W
10/20/2010	1139	17	F.12 Can Lid Concentration	N
10/20/2010	1139	18	F.11 Cairn	W
10/21/2010	1139	19	F.1 Unit 32 Base of Level 3 at Floor	N
10/21/2010	1139	20	F.1 Unit 32 Base of Level 3 at Floor	N
10/21/2010	1139	21	F1. Unit 24 Two North-South End Boards String	S
10/21/2010	1139	22	F.1 Unit 35 Base Level 3	N
10/21/2010	1139	23	F.1 Unit 38 Base Level 2 at Wood Floor	W
10/21/2010	1139	24	F.1 Units in Progress	W
10/21/2010	1139	25	F.1 Units in Progress	SW
10/21/2010	1139	26	F.1 Units in Progress	SW
10/21/2010	1139	27	F.1 Units in Progress	W
10/21/2010	1139	28	F.1 Units in Progress	SE
10/21/2010	1139	29	F.1 Units in Progress	E
10/21/2010	1139	30	F.1 Unit 24	-
10/21/2010	1139	31	F.1 Unit 28 Base of Level 2 at Floor	N
10/22/2010	1139	32	F.1 Unit 28 Base of Level 2 at Floor	

DATE	ROLL #	PHOTO #	DESCRIPTION	FACING
10/23/2010	1139	33	F.1 Units in Progress	W
10/23/2010	1139	34	F.1 Units in Progress	E
10/23/2010	1139	35	F.1 Units in Progress	SW



Roll 1335



Roll 1336

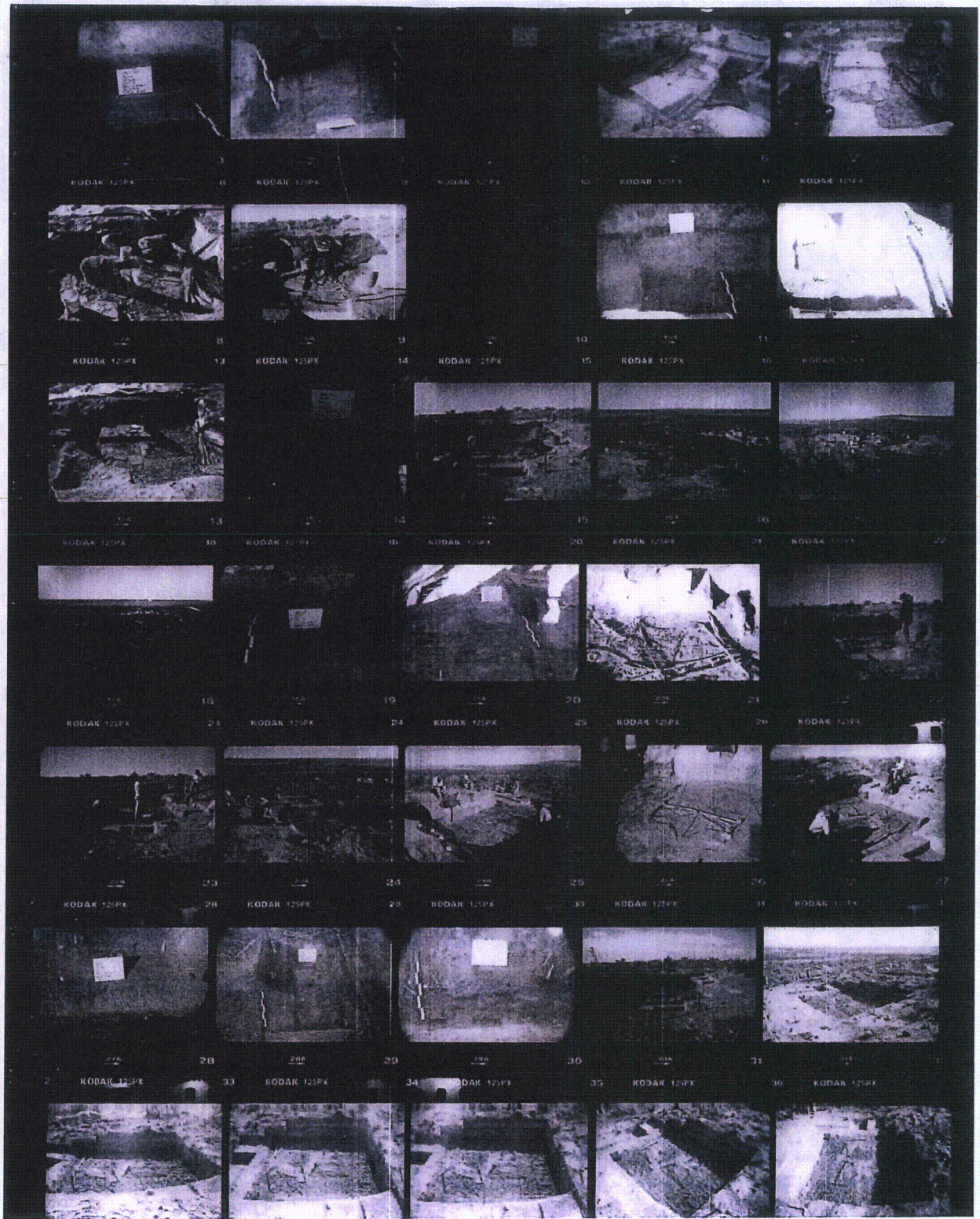


Roll 1337





Roll 1340



Roll 1341



Rolls 1336 and 1340 Identification Shots



Appendix E. – Copy of John Leopard Homestead Patent Case File

Dear Patron:

We regret that the enclosed photocopies are the best we were able to obtain using our normal reproduction process. This is caused primarily by the age and faded conditions of some of the documents from which these copies were made.

COMPLETE FILE ENCLOSED

BEST AVAILABLE COPY.

711785

Fees \$.....
Comm. \$.....
Pay. Mon. \$.....
Test. Fees \$.....

Act 6-17-10
Act 6-6-12
TOP

Department of the Interior

United States Land Office Blackfoot, Idaho

Serial No. 030225
Receipt No. 2117534 - 2294379

Final Certificate.

U.S. Homestead.

Patent to contain reservation according to proviso to the act of Aug. 30, 1890

June 21, 1919

It is hereby certified that, pursuant to the provisions of Section 2291, Revised Statutes of the United States, John A. Leonard,

Idaho Falls, Idaho

has made payment in full for

Section 14

Township 3 North, Range 34 East, Boise Meridian, Idaho, containing 320 acres.

Now, therefore, be it known that, on presentation of this Certificate to the COMMISSIONER OF THE GENERAL LAND OFFICE, the said John A. Leonard

shall be entitled to receive a Patent for the land above described if all then be found regular.

[Signature], Register.

NOTE: A duplicate of this Certificate is issued to the claimant as notice of the acceptance of the proof and payment, and of the allowance of the entry by the Register and Receiver. The original is forwarded to the General Land Office, with the entry papers, for approval by the Commissioner of the General Land Office and issuance of patent. The duplicate copy forwarded to the claimant should be held until notice of issuance of patent is received. In all correspondence concerning the entry in connection with which this Certificate is issued, refer to the NAME OF THE LAND OFFICE and the SERIAL NUMBER noted hereon.

Posted Aug 1 1919 in Vol. 57, P. 148, by W.L.B., Div. "O." AUG 27 1919

APPROVED By *[Signature]* Division

PAID FOR 71785
2008 1019

4-001a

FILL OUT THIS BLANK WITH INK.

Status Clerk:

Please furnish status appearing on the Tract Books affecting

Entry No. _____

Claimant's name _____

Description _____

Sec. _____ Tp. _____ R. _____ Meridian _____

State _____ District _____

T. B. Vol. _____

(Contracted) 191 (Full name of office) Div. _____

Does posting and survey agree with above description. *[Handwritten mark]*

Conflicts _____

Rights-of-way _____

Withdrawals _____

Information wanted as to _____

Date furnished _____, 191 (Full name of office)

This slip will be filed with case to which it pertains, and the status clerk, who must give same, will be held responsible for its correctness.

CLAY WALDMAN,
Commissioner.

23022-6
2177544

DEPARTMENT OF THE INTERIOR.

HOMESTEAD ENTRY.

U. S. LAND OFFICE

Blackfoot Idaho

No.

FINAL PROOF.

Receipt No. 222778

TESTIMONY OF CLAIMANT.

QUESTION 1. What is your full name, age, and post-office address?

ANSWER. John A. Leopold age 37 years
Blackfoot Idaho

QUESTION 2. Are you a native-born citizen of the United States, and if so, in what State or Territory were you born? (If foreign born, or if native born and later naturalized in a foreign country, see Note 1.)

ANSWER. Yes Born in Wisconsin

QUESTION 3. Are you the same person who made Homestead Entry No. 030726, at the Blackfoot Idaho Land Office on the 10th day of January, 1918, for the NW

Section 14, Township 3 North Range 34 East 1st Meridian? If not, give relationship to entryman.

ANSWER. Yes

QUESTION 4. Are you married or single? ANSWER. Single

QUESTION 5. If married, of whom does your family consist?

ANSWER.

QUESTION 6. If a married woman, state whether your husband now has an unperfected homestead entry, and during what time he has resided on this land with you. Also state his citizenship qualifications. (See Note 1 at bottom of third page.)

ANSWER.

QUESTION 7. When did you first establish actual residence upon this land?

ANSWER. Feb 10 - 1912

QUESTION 8. When was your house built on this land? ANSWER. Latter part of Feb 1916

QUESTION 9. Have either you or your family ever been absent from the homestead since establishing residence?

ANSWER. Yes

QUESTION 10. If there has been such absence, give the dates covered by each absence; and as to each absence state whether you, your family, or both, were thus absent and the reason for each such absence.

ANSWER. Took 5 months leave of absence off land leaving Aug 25 - 1916 & returned to entry later part of Feb 1917. Left entry July 1 - 1917 & returned Oct 20 1917. Left entry about March 30 1918 & returned about Sept 1 1918. Left entry about March 1918 & returned about March 1919.

QUESTION 11. Describe the land embraced in above entry by legal subdivisions, showing fully the character of same, and kind and amount of timber, if any.

ANSWER.

Legal Subdivisions	Acres	Character of Land	Kind and Amount of Timber
1/4 Sec 27 T14N R32E	35	Timber	Timber
1/4 Sec 28 T14N R32E	35	Timber	Timber
1/4 Sec 29 T14N R32E	35	Timber	Timber
1/4 Sec 30 T14N R32E	35	Timber	Timber
1/4 Sec 31 T14N R32E	35	Timber	Timber
1/4 Sec 32 T14N R32E	35	Timber	Timber

QUESTION 12. State the number of acres cultivated, kind of crop planted, and amount harvested, each year.

ANSWER. 1917. 30 acres Spring wheat, Harvested 100 bushels

18. 10 acres of Beans, 100 bushels, 10 acres of Corn, 100 bushels

19. 4 acres of Potatoes, 150 bushels, 10 acres of Males

19. 40 acres planted in

19. Winter wheat, 100 bushels

19.

19.

19.

QUESTION 13. Describe fully and in detail the amount and kind of improvements and number of acres under cultivation on each subdivision. State total value of improvements on the claim.

ANSWER.

Legal Subdivisions	Acres	Character of Land	Improvements	Value
1/4 Sec 27 T14N R32E	35	Timber	15 acres under cultivation	\$1000
1/4 Sec 28 T14N R32E	35	Timber	15 acres under cultivation	\$1000
1/4 Sec 29 T14N R32E	35	Timber	15 acres under cultivation	\$1000
1/4 Sec 30 T14N R32E	35	Timber	15 acres under cultivation	\$1000
1/4 Sec 31 T14N R32E	35	Timber	15 acres under cultivation	\$1000
1/4 Sec 32 T14N R32E	35	Timber	15 acres under cultivation	\$1000

Total value of improvements \$10000

QUESTION 14. Is your present claim within the limits of an incorporated town or selected site of a city or town, or used in any way for trade or business?

ANSWER.

QUESTION 15. Are there any indications of coal, salines, or minerals of any kind on the land? If so, describe what they are.

ANSWER.

QUESTION 16. Have you sold, conveyed, or agreed to sell or convey any portion of the land? If so, to whom and for what purpose?

ANSWER.

QUESTION 17. Have you optioned, mortgaged, or agreed to option or mortgage, or convey this land, or any part thereof? If so, when, to whom, and for what purpose and in what amount?

ANSWER.

QUESTION 18. Have you any personal property of any kind elsewhere than on this claim? If so, describe the same, and state where the same is kept.

ANSWER.

QUESTION 19. Have you ever made any other homestead entry? If so, describe the same.

ANSWER.

QUESTION 20. Have you, since August 30, 1890, made any entry or filing (not mineral) other than homestead? If so, describe the same by legal subdivisions, or by number, kind of entry, and office where made.

ANSWER.

John A. Leopold
(Notary Public for the State of Idaho)

NOTE 1.—If applicant is alien born, he should file the fact and file evidence of citizenship in due form, either a certificate of his own naturalization in a court of competent jurisdiction, or, if claiming to be a citizen by virtue of his father's naturalization and his own minority and residence in the United States at the date thereof, or, if a married woman, deriving citizenship by virtue of her husband's naturalization, then record evidence of the naturalization of the father, or husband, or an affidavit as to the nativity of the latter. Applicants who were at one time citizens of the United States, but who later became citizens of a foreign country, must file record evidence of their naturalization. Any female citizen of the United States invoking the benefits of the act of October 3, 1917 (38 Stat., 749), shall make oath showing the nationality of her husband, and that he is entitled to become a citizen of the United States.

NOTE 2.—The officer before whom the proof is made will see that all answers are complete and responsive to the questions.

NOTE 3.—The officer before whom the deposition is taken should call the attention of the witness to section 154 of the U. S. Criminal Code (over), and state to him that it is the purpose of the Government, if it be ascertained that he has been false, to prosecute him to the full extent of the law.

I HEREBY CERTIFY that the deponent was examined separately and apart from the other witnesses in the case; that the foregoing deposition was read to or by deponent in my presence before deponent affixed signature thereto; that I verily believe deponent to be the identical person hereinbefore described, and that said deposition was duly subscribed

and sworn to before me at my office, in *Blackfoot* *Blaine*
County, Idaho within the *Blackfoot* *Blaine*
this *27* day of *May*, 1917.

Wm. C. Carson

A. J. Carson

(Notary Public for the State of Idaho)

FINAL AFFIDAVIT REQUIRED OF HOMESTEAD CLAIMANTS.

I, John A. Leopold, having made a Homestead Entry of the W. 1/2

Section 14 Township 3 North, Range 34, East 2 Meridian, subject to entry at

under section No. 2289 of the Revised Statutes of the United States, do now apply to perfect my claim thereto by virtue of section No. of the Revised Statutes of the United States; and for that purpose do solemnly swear that I am a native

citizen of the United States; that I have made actual settlement upon and have cultivated and resided upon said land since the 10 day of February 1910; to the present time; that no part of said land has been alienated, except as provided in section 2288 of the Revised Statutes, but that I am the sole bona fide owner as an actual settler; that I will bear true allegiance to the Government of the United States; and, further, that I have not heretofore perfected or abandoned an entry made under the homestead laws of the United States, except

John A. Leopold
(Sign plainly, with full name here)

NOTE. Every person swearing falsely to the above affidavit will be punished as provided by law for such offense. (See Sec. 125, U. S. Criminal Code, below.)

I HEREBY CERTIFY that the foregoing affidavit was read to or by affiant in my presence before affiant affixed signature thereto; that I verily believe affiant to be a credible person and the identical person hereinbefore described, and that said affidavit was duly subscribed and sworn to before me, at my office, in W. 1/2 Comm. Co. Ia. Iowa this 18 day of Feb 1910.

W. J. ...
(Official Signature)

UNITED STATES CRIMINAL CODE.

Sec. 125. Whoever, under oath before a competent tribunal, officer, or person, in any case in which a law of the United States authorizes an oath to be administered, that he will testify, declare, depose, or certify truly, or that any written testimony, declaration, deposition, or certificate by him subscribed, in any case, shall willfully and knowingly make any material matter which he does not believe to be true, is guilty of perjury, and shall be fined not more than two thousand dollars and imprisoned not more than five years.

DEPARTMENT OF THE INTERIOR.
HOMESTEAD ENTRY.

U. S. LAND OFFICE Blackfoot Idaho, No. _____

FINAL PROOF.

TESTIMONY OF WITNESS.

QUESTION 1. What is your full name, age, and post-office address?

ANSWER. Leola Washington, 25 yrs.
Idaho Falls, Idaho

QUESTION 2. Was your name correctly given in the published notice?

ANSWER. Yes

QUESTION 3. How long have you known the claimant in this case and the

Mr. _____
Township 3. North, Range 34 Section 14
East Boise Meridian,

the land embraced in Homestead Entry, No. 030726, made at the Blackfoot Idaho Land Office?

ANSWER. Claimant, 4 yrs; Land, 3 yrs.

QUESTION 4. Is entryman married? ANSWER No
QUESTION 5. Is said tract within the limits of an incorporated town, or used in any way for trade or business?

ANSWER. No

QUESTION 6. When did entryman settle upon the homestead?

ANSWER. Feb. 1916

QUESTION 7. At what date did entryman establish actual residence thereon?

ANSWER. Feb. 1916

QUESTION 8. Have entryman and family resided continuously on the homestead since thus establishing residence thereon?

ANSWER. No

QUESTION 9. Have entryman and family ever been absent from the homestead since thus establishing residence thereon?

ANSWER. No

QUESTION 10. If there have been any such absences, give the dates covered by such absences, stating who was absent and for what reason.

ANSWER. Took 5 months of absence leaving home latter part of Aug. 1916; returned to land about 1st of Feb. 1917; left home about latter part of July 1917 & returned to home about middle of Oct. 1917; left home in late part of May 1918 & returned about 1st of Sept. 1918; left home about middle of Nov. 1918 & returned to home about 1st of March 1919

QUESTION 11. Describe the land embraced in above entry by legal subdivisions, showing fully the character of same, and kind and amount of timber, if any.

ANSWER.

Legal Subdivision	Acres	Character of Improvement	Acres timbered	Kind of timber
SW 1/4 Sec. 14, T. 37 N., R. 34 W.	35			
SW 1/4 Sec. 14, T. 37 N., R. 34 W.	36			
SW 1/4 Sec. 14, T. 37 N., R. 34 W.	35			
SW 1/4 Sec. 14, T. 37 N., R. 34 W.	35			
SW 1/4 Sec. 14, T. 37 N., R. 34 W.	35			
SW 1/4 Sec. 14, T. 37 N., R. 34 W.	35			

QUESTION 12. State the number of acres cultivated and kind of crop planted, each year.

ANSWER. 1917 - 30 acres in Spiny wheat

- 1918 - 30 acres in Spiny wheat
- 1919 - 110 acres in Spiny wheat, Potatoes
- 1920 - 110 acres in Spiny wheat, Potatoes
- 1921 -
- 1922 -
- 1923 -

QUESTION 13. Describe fully and in detail the amount and kind of improvements and number of acres under cultivation on each subdivision. State total value of improvements on the claim.

ANSWER.

Legal Subdivision	Acres	Character of Improvement	Value
SW 1/4 Sec. 14, T. 37 N., R. 34 W.	35	270 rods fence, 720 rods improvements	
SW 1/4 Sec. 14, T. 37 N., R. 34 W.	36	270 rods fence, 720 rods improvements	
SW 1/4 Sec. 14, T. 37 N., R. 34 W.	35	270 rods fence, 720 rods improvements	
SW 1/4 Sec. 14, T. 37 N., R. 34 W.	35	270 rods fence, 720 rods improvements	
SW 1/4 Sec. 14, T. 37 N., R. 34 W.	35	270 rods fence, 720 rods improvements	
SW 1/4 Sec. 14, T. 37 N., R. 34 W.	35	270 rods fence, 720 rods improvements	
Total value of improvements \$10,000.00			

QUESTION 14. Are there any indications of coal, salines, or minerals of any kind on the land? If so, describe what they are.

ANSWER.

No

QUESTION 15. Have you any knowledge or information that claimant has sold or contracted to sell, optioned, mortgaged, or agreed to option or mortgage this land? If so, give full details as to whom, for what purpose and in what amount.

ANSWER.

No

QUESTION 16. Have you personal knowledge, from your own observation, that claimant and his family (if any) actually resided upon and cultivated this land each year in accordance with your above testimony?

ANSWER. *yes*

QUESTION 17. How many times each year have you seen this land, and the claimant and his family residing thereon; and what other personal knowledge have you upon which your answers are based?

ANSWER. *Approx average of four times each month*

QUESTION 18. Are you interested in this claim, or related to the claimant? If so, how?

ANSWER. *No. No relation*

Leslie M. ...
(Sign clearly, with full Christian name.)

NOTE 1. The officer before whom the proof is made will see that all answers are complete and responsive to the questions.

NOTE 2. The officer before whom the deposition is taken should call the attention of the witness to Section 125 of the U. S. Criminal Code (below), and advise him that it is the purpose of the Government, if it be ascertained that he testifies falsely, to prosecute him in the full extent of the law.

I HEREBY CERTIFY that the deponent was examined separately and apart from the other witnesses in the case; that the foregoing deposition was read to or by deponent in my presence before deponent affixed signature thereto; that I verily believe deponent to be the identical person hereinbefore described, and that said deposition was duly subscribed

and sworn to before me at my office, in *Jack's Farm, Bonanza Bend*
Blacksfoot land district,
(Town, county, and State.)

this *23* day of *May*, 19*14*

J. M. ...
U. S. ...
(Official Commission of Officer.)

UNITED STATES CRIMINAL CODE.

Sec. 125. Whoever, having taken an oath before a competent tribunal, officer, or person, in any case in which a law of the United States authorizes an oath to be administered, that he will testify, declare, depose, or verify truly, or that any written declaration, deposition, or certificate by him subscribed, is true, shall willfully and contrary to such oath state or subscribe any material matter which he does not believe to be true, is guilty of perjury, and shall be fined not more than two thousand dollars and imprisoned not more than five years.

DEPARTMENT OF THE INTERIOR,
HOMESTEAD ENTRY.

U. S. LAND OFFICE

Blackfoot Idaho

No.

FINAL PROOF.**TESTIMONY OF WITNESS.**

QUESTION 1. What is your full name, age, and post-office address?

ANSWER. *Alonzo H. Burnham - age 55 years
 Idaho Falls Idaho*

QUESTION 2. Was your name correctly given in the published notice?

ANSWER. *Yes*QUESTION 3. How long have you known the claimant in this case and
 the *Mr*Township *3 North*, Range *34* East Boise Meridian, Section *14*the land embraced in Homestead Entry, No. *030726*, made at the
Blackfoot Idaho Land Office?ANSWER. *Claimant; 3 1/2 years; Road 14 1/2 miles*

QUESTION 4. Is entryman married? ANSWER.

QUESTION 5. Is said tract within the limits of an incorporated town,
 or used in any way for trade or business?

ANSWER.

QUESTION 6. When did entryman settle upon the homestead?

ANSWER. *Home part of Feb. 1916*QUESTION 7. At what date did entryman establish actual residence
 thereon?ANSWER. *Home part of Feb. 1916*QUESTION 8. Have entryman and family resided continuously on the
 homestead since thus establishing residence thereon?ANSWER. *Yes*QUESTION 9. Have entryman and family ever been absent from the homestead
 since thus establishing residence thereon?ANSWER. *No*QUESTION 10. If there have been any such absences, give the dates
 covered by such absences, stating who was absent and for what reason.ANSWER. *Took 5 month leave of absence
 left in Aug 1916 + returned about March
 12th 1917; Left entry in July 1917 + returned
 about 1st of Oct. 1917; Left entry about first
 of June 1918 + returned about latter part of Aug
 1918; Left entry abt. + middle of Nov. 1918 +
 returned about last of Feb. 1919*

QUESTION 11. Describe the land embraced in above entry by legal subdivisions, showing fully the character of same, and kind and amount of timber, if any.

ANSWER.

Subdivision	Acres	Character of improvement	Acres timbered	Kind of timber
SW 1/4 Sec. 32 T. 32 N. R. 34 E.	25	25 acres		
SW 1/4 Sec. 32 T. 32 N. R. 34 E.	25	25 acres		
SW 1/4 Sec. 32 T. 32 N. R. 34 E.	25	25 acres		
SW 1/4 Sec. 32 T. 32 N. R. 34 E.	25	25 acres		
SW 1/4 Sec. 32 T. 32 N. R. 34 E.	25	25 acres		
SW 1/4 Sec. 32 T. 32 N. R. 34 E.	25	25 acres		
SW 1/4 Sec. 32 T. 32 N. R. 34 E.	25	25 acres		
SW 1/4 Sec. 32 T. 32 N. R. 34 E.	25	25 acres		

QUESTION 12. State the number of acres cultivated and kind of crop planted, each year.

ANSWER. 1917. - 30 acres Spruce on hillside

- 1918 - 30 acres in Potato Beans Peas
- 1919 - Milo, Maize, 40 acres in similar
- 1920 - Wheat, not cut
- 1921 -
- 1922 -
- 1923 -

QUESTION 13. Describe fully and in detail the amount and kind of improvements and number of acres under cultivation on each subdivision. State total value of improvements on the claim.

ANSWER.

Subdivision	Acres	Character of improvement
SW 1/4 Sec. 32 T. 32 N. R. 34 E.	25	25 acres
SW 1/4 Sec. 32 T. 32 N. R. 34 E.	25	25 acres
SW 1/4 Sec. 32 T. 32 N. R. 34 E.	25	25 acres
SW 1/4 Sec. 32 T. 32 N. R. 34 E.	25	25 acres
SW 1/4 Sec. 32 T. 32 N. R. 34 E.	25	25 acres
SW 1/4 Sec. 32 T. 32 N. R. 34 E.	25	25 acres
SW 1/4 Sec. 32 T. 32 N. R. 34 E.	25	25 acres
SW 1/4 Sec. 32 T. 32 N. R. 34 E.	25	25 acres

Total value of improvements \$12000

QUESTION 14. Are there any indications of coal, salines, or minerals of any kind on the land? If so, describe what they are.

ANSWER.

QUESTION 15. Have you any knowledge or information that claimant has sold or contracted to sell, optioned, mortgaged, or agreed to option or mortgage this land? If so, give full details as to whom, for what purpose and in what amount.

ANSWER.

QUESTION 16. Have you personal knowledge, from your own observation, that claimant and his family (if any) actually resided upon and cultivated this land each year in accordance with your above testimony?

ANSWER.

QUESTION 17. How many times each year have you seen this land, and the claimant and his family residing thereon; and what other personal knowledge have you upon which your answers are based?

ANSWER. *On an average of three each month*

QUESTION 18. Are you interested in this claim, or related to the claimant? If so, how?

ANSWER. *No! No! No!*

Alva F. Burdick
(When printed, with full Christian name.)

NOTE 1.--The officer before whom the proof is made will see that all answers are complete and responsive to the questions.

NOTE 2. The officer before whom the deposition is taken should call the attention of the witness to section 125 of the U. S. Criminal Code (below), and state to him that it is the purpose of the Government, if it be ascertained that he testifies falsely, to prosecute him to the full extent of the law.

I HEREBY CERTIFY that the deponent was examined separately and apart from the other witnesses in the case; that the foregoing deposition was read to or by deponent in my presence before deponent affixed signature thereto; that I verily believe deponent to be the identical person hereinbefore described, and that said deposition was duly subscribed

and sworn to before me at my office, in *Leadville, Park County* (town, county, and State)
within the *Blackfoot* land district,
this *28th* day of *May*, 19*17*

W. M. Carson

W. S. Burdick
(Official designation of officer.)

UNITED STATES CRIMINAL CODE.

Sec. 125. Whoever, having taken an oath before a competent tribunal, officer, or person, in any case in which a law of the United States authorizes an oath to be administered, that he will testify, declare, depose, or certify truly, or that any written testimony, declaration, deposition, or certificate by him subscribed is true, shall willfully and contrary to such oath state or subscribe any material matter which he does not believe to be true, is guilty of perjury, and shall be fined not more than two thousand dollars and imprisoned not more than five years.

1030226

BOOK OF PUBLICATION

STATE OF IDAHO, }
County of Bonneville }

I, W. S. SNYDER, do solemnly swear that I am the business manager of the firm of Deunk & Snyder, publishers and printers of the IDAHO FALLS TIMES, a newspaper of general circulation, published once each week at Idaho Falls, Bonneville County, Idaho; that said newspaper has been so published for more than one year previous to the first publication of the attached notice; that the notice attached hereto, and which is a part of this affidavit, and a part of the proof of publication, was

published in said newspaper continuously successive weeks; that the first publication was made on the 3rd day of March 1918; that said notice was published in the regular and entire issue of every number of the paper during the period of publication, and that the notice was published in the newspaper and not in a supplement.

Last publication May 8 1918 W. S. Snyder

Subscribed and sworn to before me this 8th day of May 1918

W. S. Snyder Notary Public,
Residing at Idaho Falls, Idaho.

NOTICE OF PUBLICATION.
(086226)
Department of the Interior, U. S. Land
Office at Boise, Idaho, May 29,
1918.
Notice is hereby given that John A.
Leopold, of Idaho Falls, Idaho, who on
Jan. 10, 1918, made homestead entry
No. 10225, for 1/4 Section 14, Town
10 N. North Range 34 East, Lot 10
Block 10, has filed notice of intention
to make final proof to establish
title to the land above described, to-
wit: Wm. L. McCormick, U. S. Commis-
sioner, at Idaho Falls, Idaho, on the
28th day of May, 1918.
Claimant named as witnesses: George
Washington, of Idaho Falls, Idaho;
Leslie Washington, of Idaho Falls, Ida-
ho; Robert E. Colby, of Idaho Falls,
Idaho; Alex P. Churchill, of Idaho Falls,
Idaho.
J. M. CARRUTH, Register
Boise, Idaho.

For use in
HAMPSTEAD and
DESERT LAND
Districts

NOTICE OF INTENTION TO MAKE PROOF.

030226

DEPARTMENT OF THE INTERIOR,

U. S. LAND OFFICE at Blackfoot, Idaho.

MAR 29 1919, 1919

I, John A. Leonard, of Idaho Falls, Idaho, who, on Jan. 10th., 1918 made Homestead Entry, No. 030226, for $\frac{1}{2}$ Section 14, Township 3, North, Range 34 East Boise Meridian, hereby give notice of my intention to make three year Proof, to establish my claim to the land above described, before W. L. McConnell, U.S. Commissioner, at Idaho Falls, Idaho, on the 28th day of May, 1919, by two of the following witnesses:

- George Washington, of Idaho Falls, Idaho.
- Leslie Washington, of Idaho Falls, Idaho.
- Robert T. Collet, of Idaho Falls, Idaho.
- Alva E. Buchanan, of Idaho Falls, Idaho.

John A. Leonard
(Name of claimant)

MAR 29 1919, 1919

Notice of the above intention to make proof will be published in the Idaho Falls Times for a period of 5 consecutive weeks, which I hereby designate as the newspaper published nearest the land above described.

Idaho Falls Times
Register.

No information now in this office warranting field investigation.
MAY 15 1919
(Date)
RALPH S. KELLEY
Chief Ft.-Id Div.

FOR SALE IN
HOMESTEAD,
DESERT LAND, AND
TENDERLOIN SPONSOR
NOTICE.

1-318a

0302210

NOTICE FOR PUBLICATION.
(REGISTER.)

DEPARTMENT OF THE INTERIOR.

U. S. LAND OFFICE at

Blackfoot, Idaho,

MAR 29 1919, 1919

NOTICE is hereby given that John A. Leopold, of
Idaho Falls, Idaho, who, on Jan. 10th, 1919, made
Homestead Entry, No. 030326, for
Section 14,
Township 3, North, Range 34, East Boise Meridian,
has filed notice of intention to make
Proof, to establish claim to the land above described, before

Wm. L. McConnell, U.S. Commissioner,
(DEPT. OF THE INTERIOR)

Idaho Falls, Idaho, on the 28th day of
May 1919

Claimant names as witnesses:

- George Washington, of Idaho Falls, Idaho.
- Leslie Washington, of Idaho Falls, Idaho.
- Robert E. Collet, of Idaho Falls, Idaho.
- Alva F. Burnham, of Idaho Falls, Idaho.

[Signature]
Register.

CERTIFICATE AS TO POSTING OF NOTICE.

May 28, 1919

I HEREBY CERTIFY that the above notice, or copy thereof, was by me
posted in a conspicuous place in my office for a period of 30
days, I having first posted said notice on the 28th day of
May, 1919

Register.

Fees \$ 10
Comm. \$ 12
Post. Work \$
Test. Fees \$

4 003
(Form approved by the Secretary of the Interior December 14, 1909.)

DEPARTMENT OF THE INTERIOR

HOMESTEAD ENTRY

(Act of March 3, 1909, 35 Stat., 1609)
June 17, 1910.

RECEIVED
BLACKFOOT OFFICE
BLACKFOOT, IDAHO
JAN 10 1910
FEB 2 1910

U. S. LAND OFFICE, Blackfoot, Idaho. SERIAL No. 050226
APPLICATION AND AFFIDAVIT RECEIPT No. 2117594

I, John A. Leopard (male), a resident of Idaho Falls, Bonneville County, Idaho, do hereby apply to enter, under the act of February 19, 1905 (35 Stat., 639), the West Half

Section 14, Township 3 N., Range 34 East, Boise Meridian, containing 320 acres, within the Blackfoot, Idaho land district;

and I do solemnly swear that I am not the proprietor of more than 160 acres of land in any State or Territory; that I am a native born

citizen of the United States, and

am not married, not the head of a family, but over the age of 21 years

that my post-office address is Idaho Falls, Idaho; that this application is honestly and in good faith made for the purpose of actual settlement and cultivation, and not for the benefit of any other person, persons, or corporation; that I will faithfully and honestly endeavor to comply with all the requirements of law as to settlement, residence, and cultivation necessary to acquire title to the land applied for; that I am not acting as agent of any person, corporation, or syndicate in making this entry, nor in collusion with any person, corporation, or syndicate to give them the benefit of the land entered, or any part thereof, or the timber thereon; that I do not apply to enter the same for the purpose of speculation, but in good faith to obtain a home for myself, and that I have not directly or indirectly made, and will not make, any agreement or contract, in any way or manner, with any person or persons, corporation, or syndicate whatsoever, by which the title which I may acquire from the Government of the United States will inure in whole or in part to the benefit of any person except myself. I have not heretofore made any entry under the homestead, timber and

stone, desert land, or preemption laws (except none)

that I am well acquainted with the character of the land herein applied for and with each and every legal subdivision thereof, having personally examined same; that there is not to my knowledge within the limits thereof any vein or lode of quartz or other rock in place bearing gold, silver, cinnabar, lead, tin, or copper, nor any deposit of coal, placer, cement, gravel, salt spring, or deposit of salt, nor other valuable mineral deposit; that no portion of said land is claimed for mining purposes under the local customs or rules of miners, or otherwise; that no portion of said land is worked for mineral during any part of the year by any person or persons; that said land is essentially nonmineral land, and that my application therefor is not made for the purpose of fraudulently obtaining title to mineral land; that the land is not occupied and improved by any Indian; that the lands applied for do not contain

merchantable timber, and no timber except none

57

Filed in 37-179 VER 25 1910

and that it is not susceptible of successful irrigation at a reasonable cost from any known source of water supply except the following areas:

None

(Give the actual description of the lands, in any, susceptible of irrigation.)

John A. Leonard
(Sign here, with full Christian name.)

NOTE. - Every person swearing falsely to the above affidavit will be punished as provided by law for such offense. (See Sec. 125, U. S. Criminal Code, below.)

I HEREBY CERTIFY that the foregoing affidavit was read to or by affiant in my presence before affiant affixed signature thereto; that affiant is to me personally known ~~(or has been satisfactorily identified before me by~~ _____);

that I verily believe affiant to be a qualified applicant and the identical person hereinbefore described; and that said affidavit was duly subscribed and sworn to before me, at my office, in Idaho Falls, (Town.)
Bonneville County, Idaho, (County and State.) within the Blackfoot, Idaho,

land district, this 8th day of January, 19 15.

Wm M. Romm

U. S. Commissioner.

We, Robert E. Collet, of Idaho Falls, Idaho,
and Charles F. Lady, of Idaho Falls, Idaho,
do solemnly swear that we are well acquainted with the above-named affiant and the lands described, and personally know that the statements made by him relative to the character of the said lands are true.

Robert E. Collet
Charles F. Lady

I HEREBY CERTIFY that the foregoing affidavit was read to or by affiants in my presence before affiants affixed signatures thereto; that affiants are to me personally known ~~(or have been satisfactorily identified before me by~~ _____); and that said

affidavit was duly subscribed to before me at Idaho Falls, Idaho,
this 8th day of January, 19 15.

Wm M. Romm

U. S. Commissioner.

UNITED STATES LAND OFFICE at Blackfoot, Idaho.

January 15, 1915.

I HEREBY CERTIFY that the foregoing application is for surveyed land of the class which the applicant is legally entitled to enter under the act of February 19, 1909; that there is no prior valid adverse right to the same, and has this day been allowed.

J. A. [Signature]
Registrar.

UNITED STATES CRIMINAL CODE - CHAP. 6.

Sec. 125. Whoever, having taken an oath before a competent Federal, State, or local officer, or person, in any case in which a law of the United States authorizes an oath to be administered, that he will testify, declare, depose, or certify truly, or that any written declaration, declaration, deposition, or certificate by him subscribed, is true, shall willfully and contrary to such oath state or subscribe any material matter which he does not believe to be true is guilty of perjury, and shall be fined not more than two thousand dollars and imprisoned not more than five years. (Act March 4, 1909. 35 Stat., 1113.)

RECORDED
U. S. DEPARTMENT OF THE INTERIOR
JAN 10 1916
M. A. M.

030226

DEPARTMENT OF THE INTERIOR.

United States Land Office, Blackfoot, Idaho.

State of Idaho,)
) SS.
County of Bonneville,)

John A. Leopard, being first duly sworn, deposes and says;

That he is the identical person who made homestead application for the $\frac{1}{2}$ Sec. 14, T. 3 N., R. 34 E.B.M., on the 8th day of January, 1916, before Wm. L. McConnell, U. S. Commissioner residing at Idaho Falls, Idaho.

That said affiant established residence on the said tract of land on or about the 1st day of March, 1913, and ever since and now does reside upon and claim the same as a home.

Wherefore, affiant claims a preference right to file on the above described tract of land.

John A. Leopard

Subscribed and sworn to before me this 8th day of January, 1916.

Wm. L. McConnell
U.S. Commissioner.

GENERAL LAND OFFICE

Blackburn
Serial No. *832276*

Enlarged Ed. Act Feb. 19 1901.
2725 S.W. 4th Ave. Wash. D.C.

Office of the General Land Office

Send Patent to

Appearance by

Approved for Patenting

List No.

Patent No.

Dated

AUG 27 1919

W. H. Robinson
(Notary)

B' LINT 596 P
ACTION TAKEN

Patent Transmitted
To Local Office
Oct 22 1919

W. H. Robinson
Notary

PAT NO 711785
OCT 3 1919