

SRR-CWDA-2010-00054
Revision 0

**Evaluation of Well Drilling Records in the Vicinity of SRS from
CY2005 Through CY2009**

July 12, 2010


Prepared by: Savannah River Remediation LLC
Closure and Waste Disposal Authority
Aiken, SC 29808



Prepared for U.S. Department of Energy Under Contract No. DE-AC09-09SR22505

APPROVALS


Author:



Leslie Safley
Closure & Waste Disposal Authority
Savannah River Remediation LLC

7/12/2010
Date


Technical Review:



Kent Rosenberger
Closure & Waste Disposal Authority
Savannah River Remediation LLC

7/12/2010
Date

Management Review:



Tom Robinson
Closure & Waste Disposal Authority
Savannah River Remediation LLC

7/12/2010
Date

TABLE OF CONTENTS

TABLE OF CONTENTS.....	3
LIST OF TABLES.....	3
LIST OF FIGURES.....	3
ACRONYMS/ABREVIATIONS.....	4
1.0 INTRODUCTION AND BACKGROUND.....	5
1.1 Regional Characteristics.....	5
1.1.1 Topography.....	7
1.1.2 Geology and Soils.....	7
1.1.3 Hydrogeology.....	7
2.0 SOUTH CAROLINA WELL DRILLING STANDARDS.....	10
2.1 SCDHEC Well Drilling Record Dataset.....	10
2.2 Inadvertent Intrusion Concerns.....	18
3.0 CONCLUSIONS.....	18
4.0 REFERENCES.....	20

LIST OF TABLES

Figure 1.1-1: Physical Location of Savannah River Site.....	6
Figure 1.1-2: Regional NW to SE Cross Sections.....	8
Figure 1.1-3: Comparison of Chronostratigraphic, Lithostratigraphic, and Hydrostratigraphic Units in the SRS Region.....	9
Figure 2.1-1: Wells Categorized by Total Depth for Aiken and Barnwell Counties.....	11
Figure 2.1-2: Wells Categorized by Static Water Level Height above Sea Level.....	17

LIST OF FIGURES

Table 2.1-1: Barnwell County Well Drilling Record.....	12
Table 2.1-2: Aiken County Well Drilling Record.....	13
Table 2.1-3: Number of Wells Drilled and Average Depth per Year.....	14
Table 2.1-4: Estimated Well Completions by Aquifer near SRS Boundaries.....	14
Table 2.1-5: Well Completions for Domestic and Irrigation Wells by Aquifer.....	15
Table 2.1-6: Barnwell County Mean Static Water Level.....	16
Table 2.1-7: Aiken County Mean Static Water Level.....	16

ACRONYMS/ABREVIATIONS

CZ	Contamination Zone
DOE	United States Department of Energy
FTF	F-Tank Farm
GSA	General Separations Area
HTF	H-Tank Farm
MOP	(hypothetical) Member of the Public
NRC	United States Nuclear Regulatory Commission
SCDHEC	South Carolina Department of Health and Environmental Control
SRS	Savannah River Site
TCCZ	Tan Clay Confining Zone
UTR	Upper Three Runs
UTR-LZ	Upper Three Runs – Lower Zone
UTR-UZ	Upper Three Runs – Upper Zone

1.0 INTRODUCTION AND BACKGROUND

In 1999, in response to requests by the United States Nuclear Regulatory Commission (NRC) for additional research into the suitability of future use of the water table aquifer by an inadvertent intruder, the United States Department of Energy (DOE) gathered well drilling data for Aiken County, South Carolina from the offices of South Carolina Department of Health and Environmental Control (SCDHEC). This resulted in the analysis of well drilling data for over 100 new wells, with an emphasis on those wells located near the Savannah River Site (SRS) General Separations Area (GSA). The purpose of the study was to evaluate local drilling practices, in terms of total well depth, casing size, and completion practices, in order to understand how a well drilling intruder might behave. [CBU-PIT-2006-00097]

In response to the NRC, DOE stated:

“There is some evidence in the drill record formation description that supports the assumption that the current state of the practice in this area is to drill until the well is in the Congaree aquifer soils. Without exception, the formation description states that drilling continued until a "white" or "coarse white" sand was encountered.”

While the drilling records do not specify the actual rock formation in which the wells are installed, the sediment description matches that of the Gordon (also called the Congaree), Crouch Branch, and McQueen Branch Aquifers. [PB-99-0041]

In 2006, DOE examined over 600 well drilling records for calendar year (CY) 2005 for Aiken and Barnwell Counties. Based on drilling depth and description of last formation at total depth, the majority of the wells were drilled over 100 feet in depth and completed in zones with high sand content. Differences were observed between well depths and static water levels for wells completed in Aiken and Barnwell Counties; however, possible explanations were not discussed. [CBU-PIT-2006-00097]

This purpose of this report is to extend the CY2005 well drilling dataset of the area to include well data for CY2006 through CY2009 for Aiken and Barnwell Counties, and to provide additional information supporting standard well drilling practices.

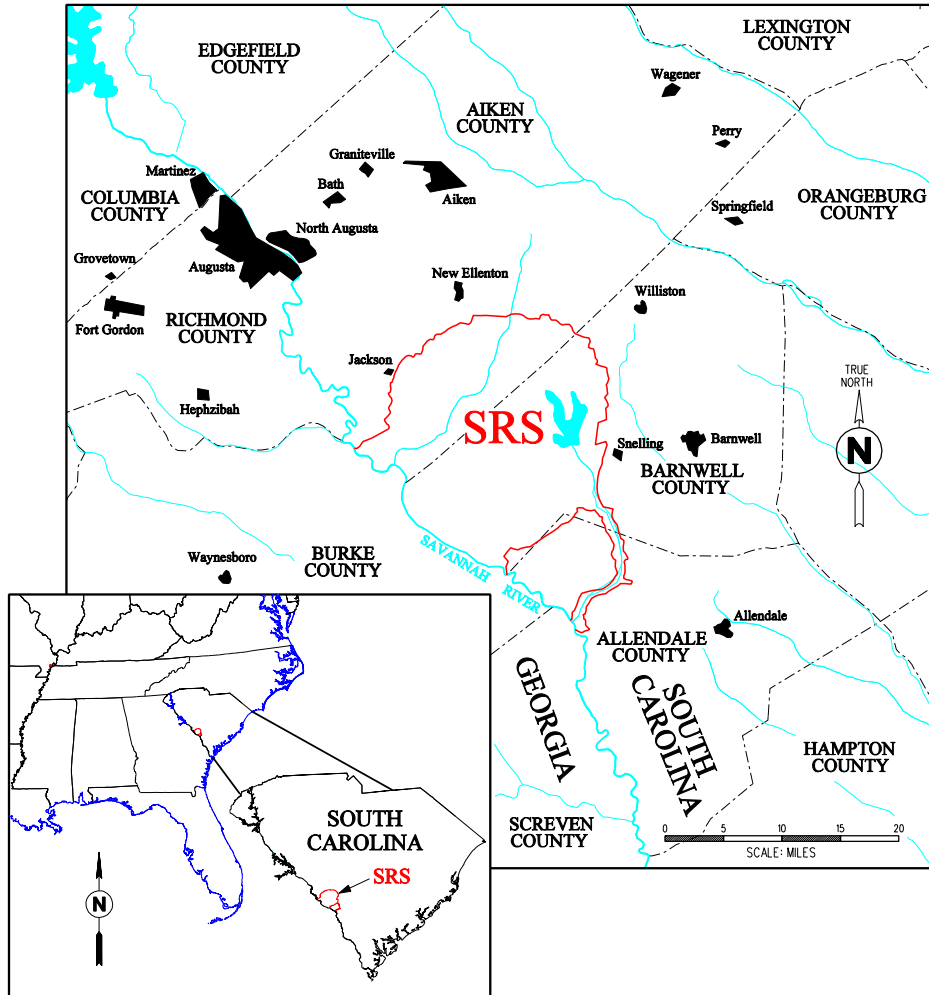
A primary objective of this report is to clarify what aquifer unit might be utilized in the future for either domestic or irrigation wells in the SRS region. The best way to determine this is by examining subsurface elevations of well completion intervals, rather than well depths, relative to hydrostratigraphy of the area. While evaluating the available data from the 1999 study it was discovered that surface elevations were not recorded on the SCDHEC Water Well Record however, approximate latitude and longitude for the well sites were provided. [PB-99-0041] In order to achieve the reporting purpose it was found that from topographic maps a surface elevation at the well site could be approximated. With this, some insights can be gained from the well surface locations, well depths, static water levels, and other information that is presented in Appendix A of this report.

1.1 Regional Characteristics

Within the region of study the SRS is a predominant feature. The SRS covers approximately 310 square miles in South Carolina and borders the Savannah River. SRS encompasses 198,344 acres in Aiken, Allendale, and Barnwell Counties of South Carolina. The site is approximately

12 miles south of Aiken, South Carolina and 15 miles southeast of Augusta, Georgia, as shown in Figure 1.1-1. [SRNS-STI-2009-00190]

Figure 1.1-1: Physical Location of Savannah River Site



1.1.1 Topography

Within WSRC-TR-2000-00310 and WSRC-TR-95-0046 detailed information and figures show the relationship of SRS to overall regional geological provinces and details of the regional physiographic provinces in South Carolina. Much of the SRS lies within the Aiken Plateau which slopes to the southeast approximately 5 feet per mile. The Aiken Plateau is bounded by the Savannah and Congaree Rivers and extends from the fall line to the Orangeburg Escarpment. The highly dissected surface of the Aiken Plateau is characterized by broad interfluvial areas with narrow, steep-sided valleys. Local relief can be as much as 300 feet. [WSRC-TR-95-0046]

The SRS region is on the Atlantic Coastal Plain Physiographic Province approximately 25 miles southeast of the Fall Line that separates the relatively unconsolidated Coastal Plain sediments. Beneath the Coastal Plain sedimentary sequence are two geologic terrains: (1) the Dunbarton Basin, a Triassic-Jurassic Rift Basin, filled with lithified terrigenous and lacustrine sediments; and (2) a crystalline terrain of metamorphosed sedimentary and igneous rock that may range in age from Precambrian to late Paleozoic from the crystalline igneous and metamorphic rocks of possibly late Precambrian to late Paleozoic age in the Piedmont Province. Early to middle Mesozoic (Triassic to Jurassic) rocks occur in isolated fault-bounded valleys either exposed within the crystalline belts or buried beneath the Coastal Plain sediments. The Coastal Plain sediments were derived from erosion of the crystalline rocks during late Mesozoic (Cretaceous) in stream and river valleys and are represented locally by gravel deposits adjacent to present-day streams and by sediments filling upland depressions (sinks and Carolina Bays). The Cretaceous and younger sediments are not significantly indurated. The total thickness of the sediment package at SRS varies between approximately 700 feet at the northwest boundary and 1,200 feet at the southeast boundary. [WSRC-TR-95-0046]

1.1.2 Geology and Soils

The vadose zone is comprised of the middle to late Miocene-age “Upland Unit” that extends over much of SRS region. The term “Upland Unit” is an informal name used to describe sediments at higher elevations located in the Upper Coastal Plain in southwestern South Carolina. This area has also been referred to as the Aiken Plateau. The occurrence of cross-bedded, poorly sorted sands with clay lenses in the Aiken Plateau indicates fluvial deposition (high-energy channel deposits to channel-fill deposits) with occasional transitional marine influence. This depositional environment results in wide differences in lithology and presents a very complex system of transmissive and confining beds or zones. The lower surface of the “Upland Unit” is very irregular due to erosion of the underlying formations. Notable features and compositional variability of the “Upland Unit” can be found in DOE-EIS-0303. Soil associations of the formations can be found in the *Soil Survey of the Savannah River Plant, U.S. Department of Agriculture, Soil Conservation Service*. [<http://soildatamart.nrcs.usda.gov/Manuscripts/SC696/0/savannah.pdf>]

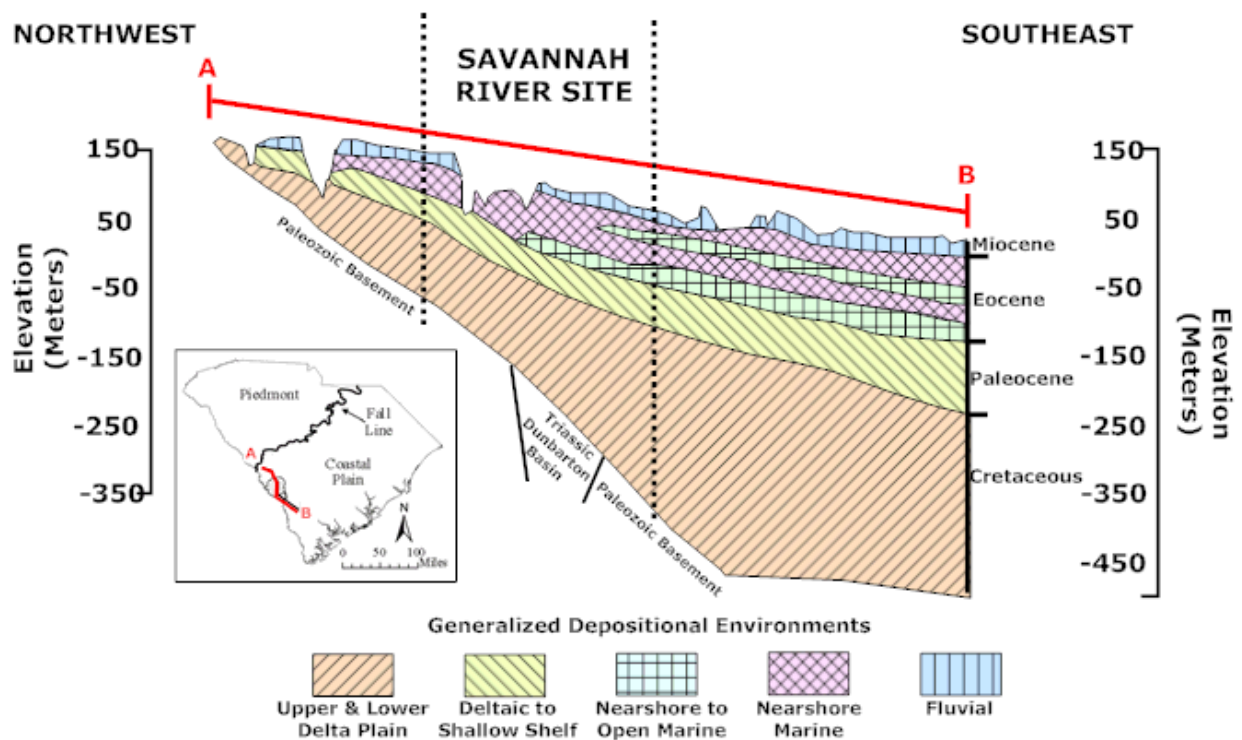
1.1.3 Hydrogeology

SRS lies in the Atlantic Coastal Plain, a southeast-dipping wedge of unconsolidated and semi-consolidated sediment, which extends from its contact with the Piedmont Province at the Fall Line to the continental shelf edge. Sediments range in geologic age from Late Cretaceous to Recent and include sands, clays, lime stones, and gravels. This sedimentary sequence ranges in

thickness from essentially zero at the Fall Line to more than 4,000 feet at the Atlantic Coast. At SRS, coastal plain sediments thicken from approximately 700 feet at the northwestern boundary to approximately 1,200 feet at the southeastern boundary of the site and form a series of aquifers and confining or semi-confining units. Aquifer systems include the Floridian, Dublin and Midville systems. [WSRC-TR-96-0399-Vol. 1]

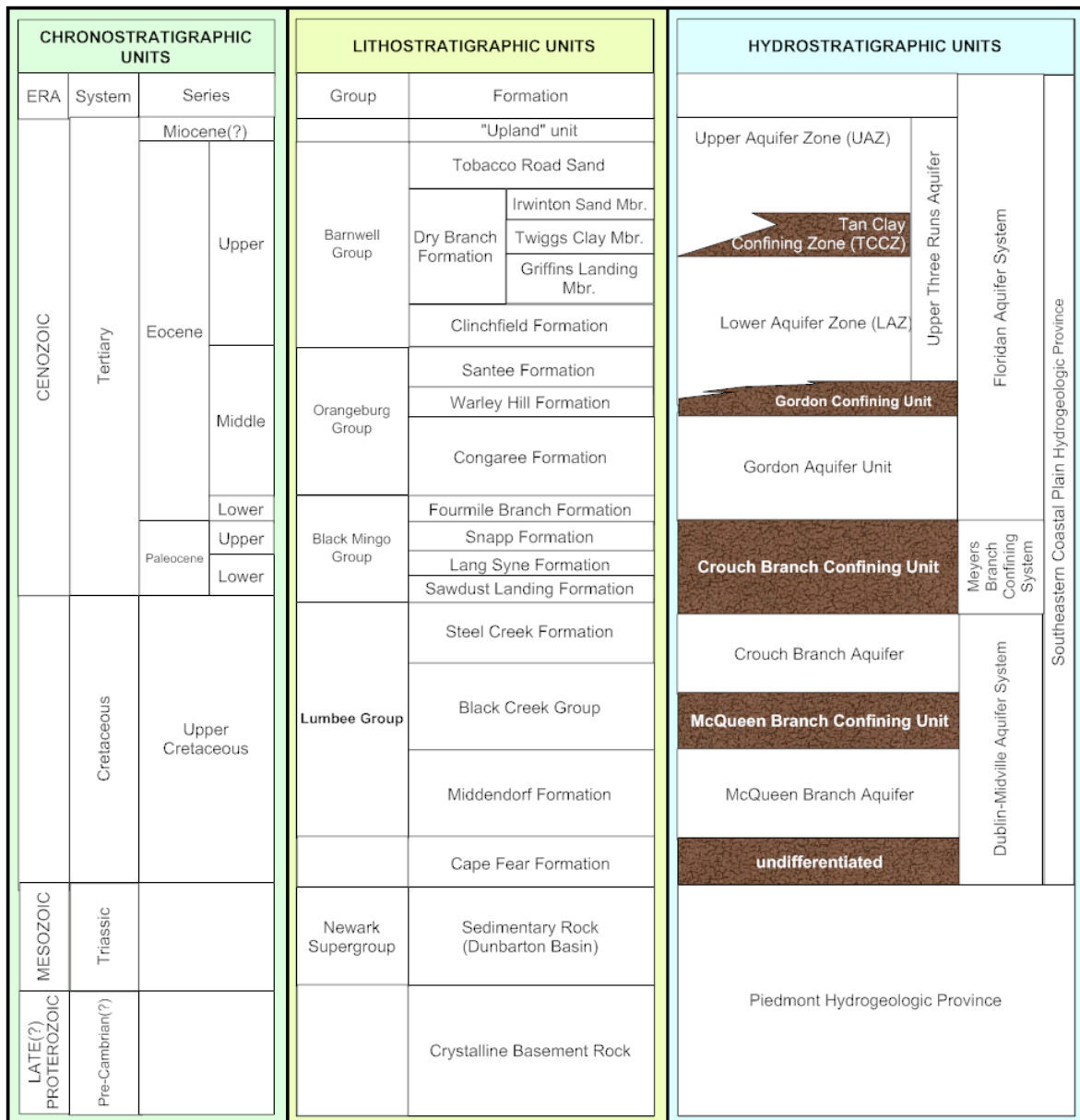
Figure 1.1-2 shows a generalized cross section of the sedimentary strata and their corresponding depositional environments for the Upper Coastal Plain down-dip through SRS region into the Lower Coastal Plain. Figure 1.1-3 shows the regional lithologic units and their corresponding hydrostratigraphic units. [WSRC-TR-96-0399-Vol. 1, WSRC-TR-95-0046]

Figure 1.1-2: Regional NW to SE Cross Sections



[WSRC-TR-95-0046]

Figure 1.1-3: Comparison of Chronostratigraphic, Lithostratigraphic, and Hydrostratigraphic Units in the SRS Region



[WSRC-TR-95-0046]

Within the hydrostratigraphic units of interest is a sequence of aquifers and confining units are divided into two subcategories, (1) the overlying Floridan Aquifer System and (2) the underlying Dublin-Midville Aquifer System. These two aquifer systems are separated by the Meyers Branch Confining System. Primary details pertaining to these system soils, depths, and groundwater flow can be found in the *Savannah River Site Environmental Report for 2008* and extensive details of the hydrogeologic province for which these systems are located can be found in the *Hydrogeologic Framework of West-Central South Carolina*. [SRNS-STI-2009-00190,

PIT-MISC-0112] An understanding of the subsurface geologic and hydrodynamic conditions of the region is necessary to perform the studies that demonstrate expected compliance with applicable groundwater regulatory requirements.

2.0 SOUTH CAROLINA WELL DRILLING STANDARDS

SCDHEC establishes minimum drilling standards in the South Carolina Well Standards Regulation 61-71 (SCDHEC R. 61-71) for the construction, maintenance, and operation of domestic, irrigation, monitoring, and boreholes. Well water may be used as a primary potable domestic water source for a hypothetical Member of the Public (MOP) near the well (e.g., drinking water, cooking, showering) and may be used by the resident as a primary water source for agriculture (e.g., crop irrigation, livestock water). Drilling requirements that influence the data that are being analyzed include:

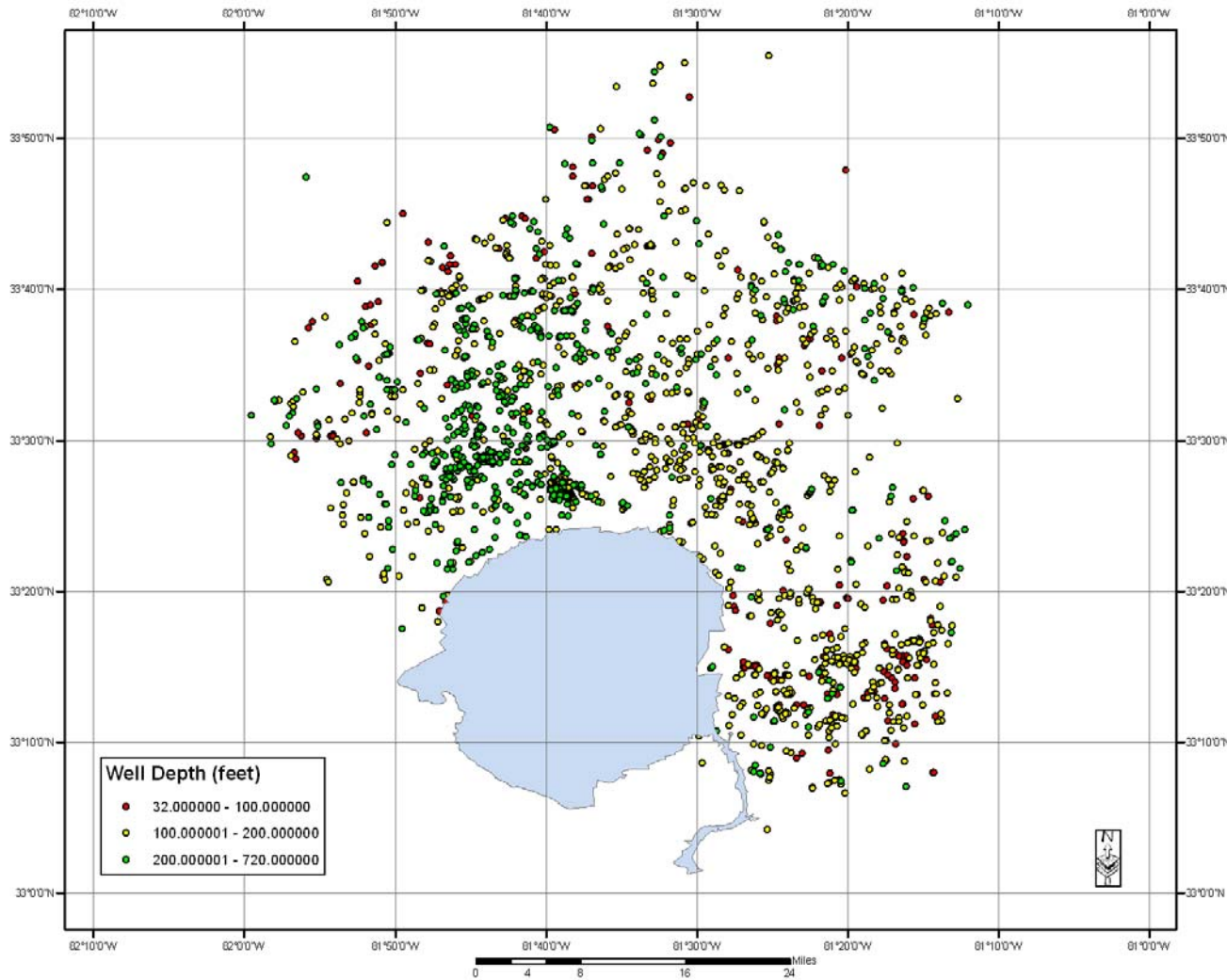
- All wells shall be drilled, constructed, and abandoned by a South Carolina certified well driller.
- Wells shall be located a minimum distance of 100 feet from radioactive and hazardous waste landfills, chemical handling sites, and surface impoundments.
- The diameter of the drilled hole shall allow for a minimum of 1.5 inches of annular space on all sides of the casing for forced injection of grout.
- Grout shall fill the entire annular space from a minimum depth of 20 feet from the land surface at the time of well completion.
- Casing will affect continuous water tight and plumb installation, set into the first confining layer, and have watertight joints.
- In a screened well development shall be by a method that ensures water is forced to flow into and out of the screen.
- Multi-screened wells shall not connect aquifers or zones that have documented differences which would result in depletion or loss of hydraulic head of from any aquifer or zone.
- The Water Well Record Form 1903 shall be completed and submitted to the SCDHEC by the contractor within 30 days after well completion.
- All wells shall be operated and maintained as to insure that underground sources of drinking water are not contaminated and public health is protected.

The drill depths and static water levels should represent the zones of interest and no communication between the different aquifers should occur in the wells themselves. Static water level differences are due to the hydraulic head in the specific reservoir and where confining layers may be absent or leaky the hydraulic head will reflect over a combination of aquifer zones. [SCDHEC R. 61-71]

2.1 SCDHEC Well Drilling Record Dataset

The 2005 well drilling record dataset of 606 well records for Aiken and Barnwell Counties analyzed previously was extended with records obtained from SCDHEC for wells drilled between January 2006 and February 2010. [CBU-PIT-2006-00097] The total number of wells drilled from 2005 through February 2010 was 2,562 with an average depth of 173 feet (Figure 2.1-1).

Figure 2.1-1: Wells Categorized by Total Depth for Aiken and Barnwell Counties



The total count of wells drilled in Barnwell County from 2005 through 2009 was 591 (Table 2.1-1). The mean well depth for the wells drilled was 140 feet. The median and mode were 130 and 120 feet, respectively. Depth ranged from 32 feet to 460 feet. Approximately 79% or 467 out of 591 wells were drilled greater than 100 feet. Approximately 9% of the total wells were drilled greater than 200 feet.

Table 2.1-1: Barnwell County Well Drilling Record

Barnwell County Well Drilling Record	
Mean	140 feet
Standard Error	2.22
Median	130 feet
Mode	120 feet
Standard Deviation	53.91
Sample Variance	2905.97
Range	428 feet
Minimum	32 feet
Maximum	460 feet
Depth	
100 Feet or Less	124 (21.0%)
101-200 feet	414 (70.0%)
201-300 feet	39 (6.6%)
Greater than 300 feet	14 (2.4%)
Purpose	
Domestic	487 (82%) (mean 128 feet)
Irrigation	104 (18%) (mean 195 feet)
Total	591

The purpose of the drilling in Barnwell County was listed as 82% domestic (e.g., drinking water, cooking, showering) or 18% irrigation (e.g., crop irrigation, livestock water). The mean drilling depth for domestic and irrigation wells was 128 feet and 195 feet, respectively. Irrigation wells are often drilled deeper than domestic wells in order to penetrate the more productive deep aquifers. Casing diameter was predominantly 4 inches for domestic wells; deep irrigation wells were primarily 6 to 8 inches diameter. The well borehole is at least 3 inches larger in diameter to allow room for casing grout.

From 2006 to 2009 a total of 17 well drillers were active in Barnwell County however, the drilling is concentrated with four drillers accounting for 89% of all wells drilled. A professional well driller would know the area geology and know from experience what rock types to observe to ensure adequate production and quality water.

The total residential wells drilled in Aiken County for the 2005 to 2009 time frame was 1,972 with an average depth of 183 feet (Table 2.1-2). The median and mode were 170 feet and 140 feet, respectively. Drilling depth ranged from 40 feet to 720 feet. Approximately 91% of total wells were drilled greater than 100 feet. Approximately 36% of the total wells were drilled greater than 200 feet, with 3% drilled greater than 300 feet.

The purposes of the well drilling in Aiken County were listed as 74% domestic and 26% irrigation. The mean drilling depth for domestic and irrigation wells was 177 feet and 199 feet, respectively. Casing diameter was predominantly 4 inches; casing diameter for many deep wells was 6 inches. The well borehole is at least 3 inches larger in diameter to allow room for casing grout.

A total of 37 drillers were active in Aiken County during the 2006 to 2009 time period however, the drilling is concentrated with 10 drillers accounting for 82% of all wells drilled.

Table 2.1-2: Aiken County Well Drilling Record

Aiken County Well Drilling Record	
Mean	182.9 feet
Standard Error	1.57
Median	170 feet
Mode	140 feet
Standard Deviation	69.73
Sample Variance	4682.31
Range	680 feet
Minimum	40 feet
Maximum	720 feet
Depth	
100 Feet or Less	172 (8.7%)
101-200 feet	1088 (55.3%)
201-300 feet	651 (33.1%)
Greater than 300 feet	58 (2.9%)
Purpose	
Domestic	1468 (74%) (mean 177 feet)
Irrigation	504 (26%) (mean 199 feet)
Total	1972

Well data was subdivided by year and the average depth for each county is presented in Table 2.1-3. The total number of wells was highest in 2005, peaked again in 2007, and declined in 2008 and 2009. In Aiken County, the average well depth increased from 2006 to 2008 as more wells were drilled into the deeper aquifers.

One reason for deeper drilling could be that a period of drought, like that experienced from 2006 to 2008, would cause a relatively shallow well to be depleted making it unlikely that a driller would stop at shallow aquifers. The drought did not appear to affect the average well depth in Barnwell County.

Table 2.1-3: Number of Wells Drilled and Average Depth per Year

Year	Barnwell County		Aiken County	
	Wells	Average Depth (feet)	Wells	Average Depth (feet)
2005	132	149	474	184
2006	83	144	357	174
2007	149	130	451	183
2008	130	143	378	190
2009	89	136	283	186

Regional geologic maps and cross section figures from PIT-MISC-0112 were used to determine the top of the Gordon Confining Unit, Gordon Aquifer, and deeper aquifers. This was compared to the subsea drilling depths to determine potential well completions in either the Upper Three Runs (UTR) or Gordon Aquifers or a deeper aquifer (Table 2.1-4). Determination of hydrostratigraphic intervals was difficult outside the SRS boundary and near map boundaries due to a limited number of core descriptions and well data measurements.

Table 2.1-4: Estimated Well Completions by Aquifer near SRS Boundaries

Barnwell County		
Upper UTR	24	4.1%
Lower UTR	304	51.7%
Gordon	260	44.2%
Southern Aiken County		
UTR	89	21.3%
Gordon	329	78.7%
Total		
UTR	417	41.5%
Gordon	589	58.5%

UTR-UZ = UTR-Upper Zone
UTR-LZ = UTR-Lower Zone

Regional trends were projected and compared with the stratigraphic thickness estimates for each formation and static water level measurements. Local variations in elevation, erosion, excavation, or down-cutting of streambeds could have a significant influence on the subsea depths of stratigraphic units.

The effectiveness of “tan clay” layer as a flow barrier separating the UTR-UZ and UTR-LZ of the UTR Aquifer is controlled mainly by thickness rather than clay content. The layer is projected to have an irregular distribution and become an ineffective flow barrier in the central SRS (south of the GSA). In contrast, the “green clay” layer that separates the Gordon Aquifer is more effective across the SRS and limits downward flow into the Gordon Aquifer relative to lateral flow. The effectiveness of the Gordon Confining Unit separating the UTR and Gordon Aquifers is diminished in central Aiken County. Thus only wells in southern Aiken County were

selected to segregate the well completions by aquifer. [WSRC-TR-96-0399-Vol. 1, PIT-MISC-0112]

In general, wells drilled less than 80 feet in Barnwell County were completed in the UTR-UZ. Wells drilled less than 120 feet in Barnwell County were generally completed in the UTR-LZ. Adequate water flow could be achieved due to the confining interval that separates the UTR-UZ and UTR-LZ. Wells drilled greater than 140 feet in Barnwell County or 150 feet in southern Aiken County were completed in the Gordon Aquifer. In southern Aiken County, since no effective confining unit separates the UTR-UZ and UTR-LZ, more wells are drilled into the Gordon (and deeper) aquifers for sufficient water flow pressure.

There were a total of 1,955 wells drilled for domestic purposes in Aiken and Barnwell Counties for 2005 through 2009. Of the 487 domestic wells drilled in Barnwell County during this period, 62% were completed in the UTR Aquifer and 38% in the Gordon Aquifer or deeper aquifers. In southern Aiken County, of the 359 domestic wells drilled, 23% were completed in the UTR Aquifer and 77% in the Gordon Aquifer or deeper aquifers.

There were a total of 607 irrigation wells drilled in Aiken and Barnwell Counties (24% of all wells drilled in the time period), 104 in Barnwell County and 504 in all of Aiken County. Of those with the potential aquifer identified, 91% in Southern Aiken County and 77% in Barnwell County were completed in the Gordon Aquifer or deeper aquifers in order to achieve a higher water supply for irrigation purposes (Table 2.1-5). In the northern Aiken County where the specific aquifer was not identified, most of the irrigation wells were drilled deeper than those completed for domestic purposes.

Table 2.1-5: Well Completions for Domestic and Irrigation Wells by Aquifer

	Southern Aiken County	Barnwell County
Domestic Wells	359	487
UTR Aquifer	23%	62%
Gordon Aquifer	77%	38%
Irrigation Wells	58	104
UTR Aquifer	9%	23%
Gordon Aquifer	91%	77%

The F- and H-Area Tank Farms (FTF and HTF) are located in the GSA which is found in the central region of SRS and lies in southern Aiken County. Wells to the east and northeast of the GSA in Aiken and Barnwell Counties are primarily drilled to the Gordon Aquifer or deeper aquifers. In the northern portion of Aiken County, beyond the up-dip limit of the Gordon Confining Unit, the combined UTR and Gordon Aquifers is referred to as the Steed Pond Aquifer. [WSRC-TR-96-0399-Vol. 1] Since the general recharge flow is downward toward the deeper aquifers, wells are predominantly completed lower in the stratigraphic section.

Static water level depth for each well was measured soon after the well was completed. The water level subsea elevation is influenced by the topography, the aquifer where the well was completed, and communication within the individual rock units (Figure 2.1-2). Typically, a well driller looks for a yield of 20 to 30 gal/min when deciding where to stop drilling. Both the Gordon Confining Unit and the Tan Clay Confining Zone (TCCZ) are considered leaky (the

TCCZ more so than the Gordon confining unit). The pressure relationships in general are downward from the UTR-UZ to the UTR-LZ and down into the Gordon Aquifer.

Figure 2.1-2 presents the static water level in the vicinity of SRS. For Barnwell County, the mean static water depth is 44.3 feet below ground surface with a standard deviation of 20.7 feet (Table 2.1-6). The mean and mode were 40 feet with a range from 1 to 115 feet below ground surface. Based on well depth and hydrostatic head, wells presumed to have been completed in the UTR-UZ or UTR-LZ exhibit water level rise of less than 75 feet above total depth. Wells presumably completed in the Gordon Aquifer had water level rises of 75 to 100 feet. Deep wells that penetrated the deeper Crouch Branch or McQueen Branch Aquifers generally exhibited water level rise of more than 100 feet.

Table 2.1-6: Barnwell County Mean Static Water Level

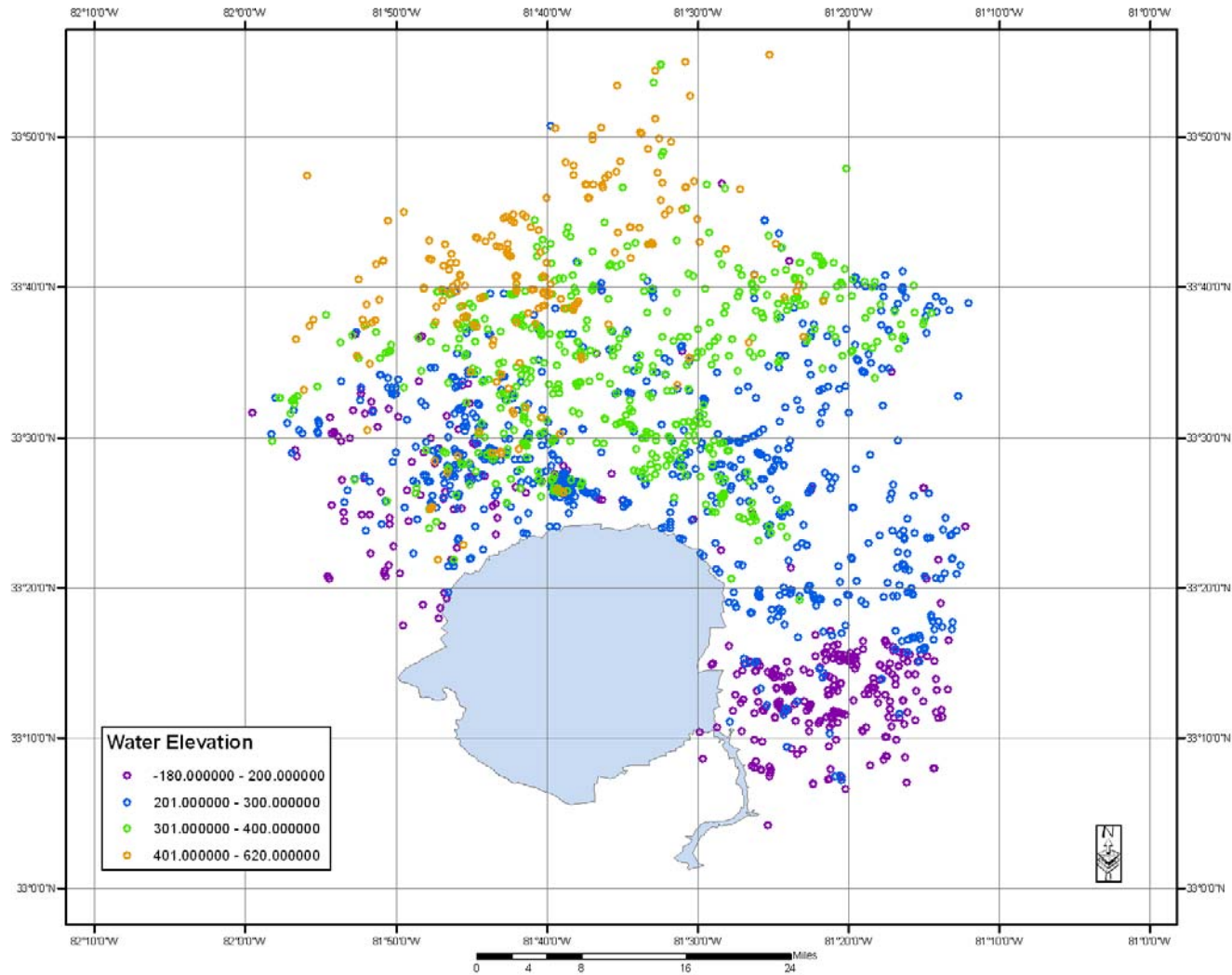
Mean	44.34 feet
Standard Error	0.98
Median	40 feet
Mode	40 feet
Standard Deviation	20.71
Sample Variance	428.83
Range	114 feet
Minimum	1 foot
Maximum	115 feet
Count	444

For Aiken County, the mean static water depth is 98.1 feet below ground surface with a standard deviation of 50.0 feet (Table 2.1-7). The mean and mode are 90 feet with the range from 1 to 260 feet below ground surface. In Aiken County wells it is difficult to distinguish between completions in the UTR-LZ or the Gordon Aquifer by static water level alone due to leaky or lack of confining intervals between the two aquifers. Based on well depth and hydrostatic head, wells presumed to have been completed in the UTR Aquifer exhibit lower water level rise than those completed in the Gordon Aquifer. Deep wells drilled which penetrated the deeper Crouch Branch or McQueen Branch Aquifers generally exhibited water level rise of over 100 feet.

Table 2.1-7: Aiken County Mean Static Water Level

Mean	98.14
Standard Error	1.32
Median	90
Mode	90
Standard Deviation	50.08
Sample Variance	2508.16
Range	260
Minimum	0
Maximum	260
Count	1441

Figure 2.1-2: Wells Categorized by Static Water Level Height above Sea Level



2.2 Inadvertent Intrusion Concerns

The purpose of the initial 1999 study and follow-up DOE studies were to evaluate standard local drilling practices in terms of total well depth, casing size, and completion practices in order to understand how a well drilling inadvertent intruder might behave. This study expands on the earlier studies to understand potential scenarios of inadvertent drilling in the HTF.

Title 10 (Energy) of the Code of Federal Regulations (CFR) Part 61 (Licensing Requirements for Land Disposal of Radioactive Waste) Subpart C (Performance Objectives) lists five performance objectives and 10 CFR 61.42 (Protection of Individuals from Inadvertent Intrusion) states:

“Design, operation, and closure of the land disposal facility must ensure protection of any individual inadvertently intruding into the disposal site and occupying the site or contacting the waste at any time after active institutional controls over the disposal site are removed.”

The tank reinforced concrete roof serves as an intruder barrier for Type I, II, III, and IIIA tanks. The grout used in the tank dome (in Type IV) consists of insoluble quartz sand in a matrix of calcium silicate hydrates and other hydrated phases that bind the sand together. It is not possible to drill through such a material with the standard well drilling equipment used locally for unconsolidated sediments.

The most vulnerable location for secured, stabilized contaminants is in a transfer line near grade-level prior to closure which makes them the most credible stabilized contaminants hit during any intruder drilling operations. The scenario involves an intruder drilling a residential well into a tank farm area and subsequently encountering an abandoned 3 inch diameter or less transfer line. The probability of hitting a transfer line is however extremely small due to the small surface area of transfer lines versus a large tank farm footprint.

3.0 CONCLUSIONS

In order to understand how a well drilling inadvertent intruder might behave, the data presented in this report conclude that there is a high probability that a typical residential well drilled in Aiken and Barnwell Counties would be completed by a knowledgeable driller, and installed below the UTR Aquifer, into the more productive Gordon or underlying Crouch Branch Aquifers. This conclusion is supported by the driller's log of drill depths and the static water level measurements.

The average drilling depths of 137 feet for Barnwell County and 182 feet for Aiken County clearly indicate the typical well is completed below the shallow water table aquifer. Using elevation data to calculate subsea well and water level depths, of the 456 residential wells in Barnwell County, approximately 55% were completed in the UTR Aquifer and 45% were completed in the Gordon Aquifer or a deeper aquifer.

In southern Aiken County, of the 342 wells with the aquifer identified, approximately 21% were completed in the UTR Aquifer and 79% were completed in the Gordon Aquifer or deeper aquifers. Deeper drilling in Aiken County between 2006 and 2008 could be due to a period of drought which would cause a relatively shallow well to be depleted, making it unlikely that a driller would stop at shallow aquifers.

Residential wells for domestic uses comprised 74% of all wells drilled. There were 480 wells drilled for domestic purposes in Barnwell County which were completed in the UTR Aquifer (62%) and in the Gordon Aquifer or a deeper (38%) aquifer. In southern Aiken County, of the 359 wells drilled for domestic purposes, 23% were completed in the UTR Aquifer and 77% were completed in the Gordon Aquifer or a deeper aquifer.

There were a total of 607 irrigation wells drilled representing 24% of total wells. Of those with the potential aquifer identified, 77% in Barnwell County and 91% in Aiken County were completed in the Gordon Aquifer or a deeper aquifer in order to achieve a higher water supply for irrigation purposes.

Even though confining zones are considered leaky and the hydrostatic pressure relationships in general are downward, differences in static water depths were noted. Static water level rises (the difference between the drill depth and the static water depth) of 75 to 100 feet were noted for the Gordon Aquifer and over 100 feet for the deeper aquifers. This data is supported by potentiometric surface mapping across the SRS area.

Without available drillers' lithologic logs or cored intervals to analyze recovered sediments or more detailed geologic mapping a more definitive conclusion of the completed aquifer could not be determined. The subsea depths and static water level data do suggest that a MOP well drilled in Aiken and Barnwell Counties would most often be completed in the Gordon Aquifer or a deeper aquifer.

In order to protect any individual inadvertently intruding into the tank farm waste storage facility area, the tank farm closure cap, a waste tank concrete top, waste tank fill grout, and the limited surface area of transfer lines are considered sufficient to prevent drilling through individual tanks or ancillary equipment into the stabilized waste form, given standard well drilling practices in the region.

4.0 REFERENCES

10 CFR 61, *Licensing Requirements for Land Disposal of Radioactive Waste*, U.S. Code of Federal Regulations, U.S. Nuclear Regulatory Commission, Washington DC, January 1, 2010.

CBU-PIT-2006-00097, Newman, J., *SCDHEC Well Drilling Records for CY 2005 Aiken and Barnwell Counties, SC*, Savannah River Site, Aiken, SC, Rev. 0, May, 27, 2006.

DOE-EIS-0303, *Savannah River Site High-Level Waste Tank Closure Final Environmental Impact Statement*, U.S. Department of Energy – Savannah River, Savannah River Site, Aiken, SC, May 2002.

<http://soildatamart.nrcs.usda.gov/Manuscripts/SC696/0/savannah.pdf>, *Soil Survey of Savannah River Plant Area, Parts of Aiken, Barnwell, and Allendale Counties, South Carolina*, U.S. Department of Agriculture, Washington DC.

PB-99-0041, Schepens, R. J., *Response to U.S. Nuclear Regulatory Commission Additional Questions on SRS HLW Tank Closure*, Savannah River Site, Aiken, SC, April 1999.

PIT-MISC-0112, Aadland, R., et al., *Hydrogeologic Framework of West-Central South Carolina, Report 5*, S.C. Department of Natural Resources, Columbia, SC, 1995.

SCDHEC R.61-67, *Standards for Wastewater Facility Construction*, South Carolina Department of Health and Environmental Control, Columbia, SC, May 24, 2002.

SRNS-STI-2009-00190, *Savannah River Site Environmental Report for 2008*, Savannah River Site, Aiken, SC, September 2009.

WSRC-TR-2000-00310, Cumbest, R. J., *Comparison of Cenozoic Faulting at the Savannah River Site to Fault Characteristics of the Atlantic Coast Fault Province: Implications for Fault Capability*, Savannah River Site, Aiken, SC, November 2000.

WSRC-TR-95-0046, Denham, M. E., *SRS Geology & Hydrogeology Environmental Information Document*, Savannah River Site, Aiken, SC, June 1999.

WSRC-TR-96-0399-Vol. 1, Flach, G. P., et al., *Integrated Hydrogeological Model of the General Separations Area, Vol. 1*, Savannah River Site, Aiken, SC, Rev. 0, August 1997.

Appendix A

**SCDHEC Well Drilling Records for Aiken and Barnwell Counties
CY2005 – CY2009**

DRILLER	ADDRESS	ELEV	LONG	LAT	COUNTY	USE	DEPTH	DATE	WATER	CASING
Donald R. Rivers	Old Allendale Hwy (well #1)	201	-81.35054	33.21984	Barnwell	Irrigation	310	1/3/2005	55	4
Donald R. Rivers	Old Allendale Hwy (well #2)	201	-81.35054	33.21984	Barnwell	Irrigation	320	1/4/2005	58	4
James Hallman	346 Davenshire Drive	387	-81.97009	33.49578	Aiken	Residential	100	1/4/2005	50	4
Albert Robinson	147 Riverwind Rd	122	-81.99214	33.52746	Aiken	Res and Irr	300	1/5/2005	30	6.125
Donald R. Rivers	Old Allendale Hwy (well #3)	201	-81.35054	33.21984	Barnwell	Irrigation	340	1/5/2005	62	4
Larry Still	North State Drive	216	-81.36574	33.24398	Barnwell	Domestic	140	1/5/2005	55	4
Randy Shumpert	309 Sundance Rd	475	-81.38758	33.69432	Aiken	Domestic	160	1/5/2005	100	4
Scott Kaigler	2790 St Paul Rd	253	-81.47021	33.27189	Barnwell	Domestic	110	1/6/2005	35	4
Donald R. Rivers	428 Emity Circle	216	-81.36574	33.24398	Barnwell	Domestic	130	1/7/2005	40	4
Louie D. Beck	471 Beaver Dam Rd	517	-81.64764	33.64324	Aiken	Residential	180	1/9/2005	100	4
Larry Still	Labon Rd	248	-81.36574	33.24398	Barnwell	Domestic	100	1/10/2005	58	4
Scott Kaigler	93 Oyster Trail	353	-81.40054	33.42531	Barnwell	Domestic	120	1/10/2005	40	4
William Inabinet/Buck	111 Davenport Lane	361	-81.65982	33.43616	Aiken	Residential	240	1/10/2005	110	4
Louie D. Beck	631 Old Dibble Rd	387	-81.65852	33.49841	Aiken	Residential	300	1/10/2005	200	4
Herman Seigler	266 Mt. Calvary Rd	534	-81.71428	33.74302	Aiken	Residential	145	1/10/2005	95	4
Anthony Booknight	281 Fate St	316	-81.35508	33.45686	Barnwell	Domestic	170	1/11/2005	67	4
Randy Shumpert	758 Veterans Rd	340	-81.36329	33.52789	Aiken	Irrigation	160	1/11/2005	100	4
Anthony Booknight	323 Sundance Rd	480	-81.38688	33.69401	Aiken	Domestic	292	1/11/2005	105	4
Randy Shumpert	590 Dean Swamp Church Rd	327	-81.33325	33.52722	Aiken	Residential	130	1/12/2005	90	4
Scott Kaigler	137 Sprit Creek Lane	338	-81.45227	33.4761	Aiken	Domestic	120	1/12/2005	50	4
William Inabinet/Buck	451 Edengale Way	351	-81.65097	33.44019	Aiken	Residential	240	1/13/2005	90	4
Rauton James Jr.	4 Story Hill Drive	619	-81.7735	33.69397	Aiken	Residential	82	1/13/2005	42	4
Scott Kaigler	144 Emory St	338	-81.40144	33.38968	Barnwell	Domestic	60	1/14/2005	20	4
William Inabinet/Buck	408 Meadow Ridge Court	348	-81.62765	33.44787	Aiken	Residential	260	1/14/2005	110	4
Anthony Bouknight	1701 Old Shoals Road	526	-81.53679	33.74772	Aiken	Residential	220	1/15/2005	120	4
J. G. Starnes	671 Glenwood Drive	452	-81.7683	33.48365	Aiken	Residential	244	1/17/2005	174	4
Walter Johnson	1785 Old Shoals Road	522	-81.53101	33.75261	Aiken	Residential	112	1/17/2005	35	4
J. G. Starnes	51 Summerset Ct	387	-81.77596	33.46591	Aiken	Residential	224	1/20/2005	130	4
Louie D. Beck	476 West Road	404	-81.59032	33.54933	Aiken	Residential	166	1/20/2005	100	4
James Hallman	403 Sudlow Lake Rd	323	-81.8733	33.5414	Aiken	Residential	135	1/21/2005	90	4
J. G. Starnes	63 Summerset Ct	385	-81.77618	33.46589	Aiken	Residential	244	1/21/2005	140	4
William Inabinet/Buck	726 Grace Ave.	499	-81.71201	33.54882	Aiken	Residential	260	1/21/2005	140	4
Herman Seigler	741 Old Troy Trail	483	-81.63098	33.52668	Aiken	Residential	155	1/22/2005	100	4
Anthony Booknight	96 Sandy Trail	489	-81.50541	33.6787	Aiken	Domestic	165	1/22/2005	102	4
J. G. Starnes	766 Kimball Pond Rd	337	-81.74969	33.45305	Aiken	Residential	257	1/24/2005	110	4
Louie D. Beck	114 Crestview	206	-81.90183	33.50604	Aiken	Irrigation	68	1/26/2005	40	4

DRILLER	ADDRESS	ELEV	LONG	LAT	COUNTY	USE	DEPTH	DATE	WATER	CASING
Larry Still	460 Sturgeon Rd	211	-81.3922	33.18567	Barnwell	Domestic	130	1/26/2005	17	4
Donald Rivers	5444 Govan HWY	209	-81.22335	33.22108	Barnwell	Domestic	145	1/27/2005	25	4
J. G. Starnes	270 Old Chalk Bed Rd.	656	-81.50046	33.74183	Aiken	Residential	233	1/27/2005	70	4
Larry Still	595 Morrow Rd	266	-81.24235	33.30312	Barnwell	Domestic	90	1/28/2005	37	4
Anthony Bouknight	122 Offspring Rd	480	-81.76252	33.62087	Aiken	Residential	245	1/28/2005	151	4
William Inabinet/Buck	2073 Cardigan Dr	329	-81.65301	33.44315	Aiken	Residential	180	2/1/2005	50	4
James Hallman	231 Maxwell Road	330	-81.79524	33.42138	Aiken	Residential	175	2/1/2005	84	4
Larry Still	256 Redwood Rd	195	-81.32659	33.24391	Barnwell	Domestic	120	2/2/2005	20	4
J. G. Starnes	664 Windsor Rd	370	-81.48656	33.48894	Aiken	Residential	162	2/2/2005	50	4
Walter Johnson	536 South Dixie Rd	388	-81.34844	33.61161	Aiken	Domestic	130	2/2/2005	40	4
Randy Shumpert	129 Shull Ave	432	-81.44242	33.59463	Aiken	Residential	160	2/2/2005	100	4
David Lucas	2011 Canton Drive	478	-81.9207	33.55622	Aiken	Residential	205	2/2/2005	83	4
J. G. Starnes	425 Briar Patch Lane	236	-81.80266	33.48356	Aiken	Residential	244	2/3/2005	165	4
David Lucas	269 Old Drawbridge Rd	223	-81.80829	33.56234	Aiken	Residential	200	2/4/2005	75	4
J. G. Starnes	3049 Montcastle	353	-81.64798	33.44789	Aiken	Residential	224	2/4/2005	90	4
Greg Still	311 Gemstone Rd	240	-81.35211	33.18871	Barnwell	Domestic	120	2/7/2005	56	4
James Hallman	161 Bush Acres Lane	284	-81.72689	33.42449	Aiken	Residential	140	2/7/2005	100	4
Randy Shumpert	No street address	463	-81.36168	33.65079	Aiken	Replacement	125	2/7/2005	60	4
Randy Shumpert	663 Healing Springs Rd	233	-81.24532	33.38839	Barnwell	Irrigation	145	2/8/2005		4
Hagood Allen Jr.	1583 Mt Zion Rd #1	277	-81.20964	33.35821	Barnwell	Irrigation	240	2/8/2005		4
Greg Still	222 Sandy Hook	277	-81.40924	33.30983	Barnwell	Domestic	120	2/8/2005	36	4
Donald Rivers	2930 Hwy 300	202	-81.31381	33.17895	Barnwell	Domestic	145	2/9/2005	28	4
Herman Seigler	980A Colbert Bridge Rd	274	-81.61183	33.43427	Aiken	Residential	110	2/9/2005	80	4
Hagood Allen Jr.	1583 Mt Zion Rd #2	277	-81.20964	33.35821	Barnwell	Irrigation	280	2/9/2005	50	4
Donald Rivers	603 Pine Rd	218	-81.35145	33.25539	Barnwell	Domestic	147	2/10/2005	32	4
Randy Shumpert	663 Healing Springs Rd	233	-81.24532	33.38839	Barnwell	Irrigation	180	2/10/2005	20	4
Hagood Allen Jr.	1583 Mt Zion Rd #3	277	-81.20964	33.35821	Barnwell	Irrigation	330	2/10/2005	60	4
James Hallman	1137 Old Troy Trail	391	-81.53424	33.55171	Aiken	Residential	105	2/10/2005	60	4
Louie D. Beck	120 Good Hope Farm Road	437	-81.77025	33.45914	Aiken	Residential	240	2/10/2005	180	4
Randy Clark	2151 Forestview	237	-81.76052	33.42145	Aiken	Residential	186	2/11/2005	140	4
Hagood Allen Jr.	2927 Dally Rd	244	-81.21387	33.39702	Barnwell	Irrigation	330	2/11/2005		4
Greg Still	210 Curtis Dr	295	-81.39675	33.33143	Barnwell	Irrigation	140	2/11/2005	40	4
Hagood Allen Jr.	3037 Holmans Rd	291	-81.21872	33.36596	Barnwell	Irrigation	460	2/14/2005	60	10
Larry Still	411 Chavis Rd	259	-81.26292	33.27828	Barnwell	Domestic	120	2/15/2005	50	4
James Hallman	215 Talatha Church Road	471	-81.68867	33.47836	Aiken	Residential	240	2/15/2005	165	4
Louie D. Beck	3270 Whiskey Road	480	-81.69796	33.48713	Aiken	Irrigation	300	2/15/2005		4

DRILLER	ADDRESS	ELEV	LONG	LAT	COUNTY	USE	DEPTH	DATE	WATER	CASING
Larry Still	141 Mulburg Dr	232	-81.36574	33.24398	Barnwell	Domestic	140	2/16/2005		4
Louie D. Beck	618 Magnolia St.	500	-81.68103	33.6364	Aiken	Irrigation	300	2/16/2005	200	4
Louie D. Beck	3105 Edgewood Dr.	241	-81.90441	33.50504	Aiken	Irrigation	92	2/17/2005	60	4
Tracy Foy	110 Swandale Rd.	281	-81.35071	33.57689	Aiken	Residential	95	2/17/2005	19	4
Larry Still	20 Cherokee	210	-81.35618	33.21986	Barnwell	Domestic	60	2/21/2005	40	4
Anthony Bouknight	173 Beaver Branch Rd.	444	-81.77393	33.65873	Aiken	Residential	150	2/22/2005	67	4
Donald Rivers	958 State Park Road	359	-81.49268	33.53884	Aiken	Domestic	138	2/23/2005	81	4
Herman Seigler	241 Old Troy Trail	479	-81.63098	33.52668	Aiken	Residential	135	2/23/2005	90	4
Hagood Allen Jr.	611 Sassafras Rd #1	238	-81.21945	33.28774	Barnwell	Irrigation	330	2/24/2005	20	4
Louie D. Beck	10 Stormsong Court	370	-81.72552	33.47642	Aiken	Irrigation	240	2/24/2005	230	4
Randy Clark	1188 Banks Mill Rd.	486	-81.69032	33.53331	Aiken	Irrigation	170	2/24/2005	80	4
Hagood Allen Jr.	611 Sassafras Rd #2	238	-81.21945	33.28774	Barnwell	Irrigation	330	2/25/2005	20	4
William Inabinet/Buck	2121 Cardigan Drive	350	-81.65193	33.4426	Aiken	Residential	220	2/25/2005	90	4
Louie D. Beck	118 Summer Squall	387	-81.72555	33.47617	Aiken	Irrigation	260	2/25/2005	140	4
Randy Clark	1713 Craft Lane	470	-81.69291	33.51977	Aiken	Residential	235	2/25/2005	120	4
Louie D. Beck	448 Ballard Drive	234	-81.54737	33.90723	Aiken	Residential	200	2/26/2005	160	4
Larry Still	1990 Whitetail Rd	284	-81.36574	33.24398	Barnwell	Domestic	120	2/28/2005	34	4
William Inabinet/Buck	510 Edengale Way	351	-81.65109	33.43912	Aiken	Residential	260	2/28/2005	100	4
Anthony Bouknight	470 Sanderland Dr	361	-81.74286	33.45536	Aiken	Irrigation	174	2/28/2005	73	4
Anthony Bouknight	470 Sanderland Dr	361	-81.74286	33.45536	Aiken	Residential	170	2/28/2005	75	4
J. G. Starnes	170 Kyle Rd	481	-81.84501	33.59403	Aiken	Residential	203	3/1/2005	162	4
Randy Shumpert	38A Old Country Rd	489	-81.74597	33.62719	Aiken	Residential	230	3/1/2005	150	4
J. G. Starnes	398 Wrights Mill Rd	410	-81.67224	33.57263	Aiken	Residential	178	3/2/2005	150	4
William Inabinet/Buck	454 Edengale Way	351	-81.65125	33.44006	Aiken	Residential	260	3/3/2005	90	4
Scott Kaigler	1130 King Fish Rd	276	-81.42373	33.20283	Barnwell	Domestic	130	3/4/2005	40	4
Randy Clark	1319 Joyner Pond Rd	431	-81.5736	33.51374	Aiken	Residential	155	3/4/2005	125	4
Louie D. Beck	160 Bonnie Blue Drive	523	-81.75585	33.63413	Aiken	Residential	240	3/4/2005	160	4
Louie D. Beck	607 Rolling Hills	383	-81.7191	33.54807	Aiken	Residential	300	3/5/2005	60	6.125
Randy Clark	State Park Rd	389	-81.51639	33.48916	Aiken	Domestic	145	3/5/2005	80	4
Greg Still	3011 Green Branch Rd	212	-81.27358	33.20825	Barnwell	Domestic	100	3/7/2005	44	4
Randy Clark	307 Claibourne	328	-81.64586	33.43897	Aiken	Residential	120	3/7/2005	76	4
J. G. Starnes	471 Cedar Ridge Dr	348	-81.62781	33.45068	Aiken	Residential	284	3/7/2005	130	4
Scott Kaigler	880 Centerwood Rd	319	-81.42312	33.47759	Aiken	Domestic	130	3/8/2005	90	4
Randy Clark	77 Windermere Way	370	-81.6546	33.43968	Aiken	Residential	170	3/8/2005	68	4
Herman Seigler	2479 Windsor Rd	374	-81.30405	33.56562	Aiken	Residential	130	3/8/2005	50	4
Donald Rivers	2045 Vintage Rd	281	-81.38519	33.38323	Barnwell	Domestic	130	3/9/2005	60	4

DRILLER	ADDRESS	ELEV	LONG	LAT	COUNTY	USE	DEPTH	DATE	WATER	CASING
James Hallman	374 Davenshire Dr.	347	-81.65675	33.44219	Aiken	Residential	100	3/9/2005	60	4
J. G. Starnes	1005 Fox Young Rd	360	-81.41219	33.6319	Aiken	Domestic	73	3/9/2005	8	4
Herman Seigler	553B McIntosh Loop	407	-81.63396	33.59041	Aiken	Residential	245	3/9/2005	100	4
Herman Seigler	115 Angel Line	334	-81.48325	33.48155	Aiken	Domestic	125	3/10/2005	80	4
J. G. Starnes	230 Hutto Pond Rd	484	-81.59219	33.70567	Aiken	Residential	155	3/10/2005	8	4
Anthony Bouknight	166 Mountain View	566	-81.75936	33.38149	Aiken	Residential	200	3/10/2005	148	4
Donald Rivers	2567 Galille Rd	226	-81.29887	33.24802	Barnwell	Domestic	130	3/11/2005	55	4
Walter Johnson	333 Richburg Villa Rd	367	-81.36255	33.57617	Aiken	Residential	85	3/11/2005	30	4
James Hallman	1425 Two Notch Rd	509	-81.71834	33.5324	Aiken	Residential	225	3/11/2005	158	4
Scott Kaigler	166 Red Bone Rd	307	-81.44821	33.46076	Aiken	Domestic	130	3/12/2005	40	4
LeAnn Day	586 Old Friar Rd	462	-81.80245	33.66577	Aiken	Residential	68	3/12/2005	55	4
LeAnn Day	588 Old Friar Rd	463	-81.8026	33.66574	Aiken	Residential	71.5	3/12/2005	56	4
LeAnn Day	592 Old Friar Rd	466	-81.80291	33.66568	Aiken	Residential	73	3/13/2005	55	4
Greg Still	Red Oak Rd	241	-81.40589	33.19553	Barnwell	Domestic	80	3/14/2005	41	4
Greg Still	1325 Moonlight Rd	353	-81.46296	33.3431	Barnwell	Domestic	120	3/14/2005	16	4
William Inabinet/Buck	140 Kansas Way	367	-81.61245	33.59376	Aiken	Residential	160	3/14/2005	50	4
Tracy Foy	193 Finch Rd	422	-81.42756	33.63323	Aiken	Domestic	140	3/14/2005	97	4
Randy Shumpert	132 Dean Swamp Church Rd	286	-81.33707	33.55759	Aiken	Residential	120	3/15/2005	70	4
Scott Kaigler	2512 Windsor St	326	-81.35576	33.55627	Aiken	Residential	130	3/16/2005	45	4
Larry Still	8527 Hwy 39 #1	336	-81.37955	33.38043	Barnwell	Irrigation	160	3/16/2005	40	4
Herman Seigler	533A McIntosh Loop	407	-81.6342	33.59081	Aiken	Residential	240	3/16/2005	100	4
William Inabinet/Buck	291 Davenprot Lane	368	-81.65963	33.44083	Aiken	Residential	240	3/17/2005	110	4
Randy Shumpert	495 Otis Boughman Sr. Rd	402	-81.33601	33.6203	Aiken	Domestic	180	3/17/2005	130	4
Louie D. Beck	Aiken Technical College	147	-81.8413	33.53173	Aiken	Irrigation	200	3/18/2005	60	4
James Hallman	168 Wexford Mill Drive	278	-81.50929	33.58422	Aiken	Domestic	200	3/18/2005	60	4
J. G. Starnes	1513 State Park Rd	319	-81.47898	33.57201	Aiken	Residential	202	3/18/2005	32	4
Larry Still	8527 Hwy 39 #2	336	-81.37955	33.38043	Barnwell	Irrigation	160	3/18/2005	40	4
Louie D. Beck	133 Mallard Court	462	-81.72214	33.56165	Aiken	Residential	526	3/18/2005	50	6.25
Randy Shumpert	3877 Indian Trail Road	466	-81.36168	33.65079	Aiken	Domestic	175	3/18/2005	130	4
Louie D. Beck	639 Old Dibble Rd.	445	-81.66126	33.49612	Aiken	Residential	240	3/20/2005	100	4
Donald Rivers	64 Research Rd	321	-81.32991	33.36579	Barnwell	Irrigation	300	3/21/2005	40	4
Randy Shumpert	145 Dolphin Way	411	-81.4387	33.59006	Aiken	Residential	150	3/21/2005	90	4
W. C. Miller III	535 Henry Smith Road	507	-81.56166	33.83689	Aiken	Residential	290	3/21/2005	5	6.25
W. C. Miller III	535 Henry Smith Road	507	-81.56166	33.83689	Aiken	Residential	290	3/21/2005	5	6.25
David (Billy) Langford	911 Atlantic Coast Blvd	478	-81.93196	33.79042	Aiken	Residential	300	3/22/2005	40	6.25
Donald Rivers	244 Yenome Rd #1	229	-81.34571	33.18352	Barnwell	Domestic	125	3/23/2005	56	4

DRILLER	ADDRESS	ELEV	LONG	LAT	COUNTY	USE	DEPTH	DATE	WATER	CASING
Greg Still	2140 Willis Rd	267	-81.38282	33.40327	Barnwell	Domestic	160	3/23/2005	38	4
J. G. Starnes	1150 Coleman Bridge Rd.	304	-81.54396	33.5937	Aiken	Residential	295	3/23/2005	130	4
Walter Johnson	539 Holiness Church Rd	356	-81.37834	33.61101	Aiken	Domestic	100	3/23/2005	40	4
David (Billy) Langford	1390 Cummings Rd	417	-81.6805	33.74151	Aiken	Residential	400	3/23/2005	30	6.25
Donald Rivers	244 Yenome Rd #2	229	-81.34571	33.18352	Barnwell	Domestic	125	3/24/2005	56	4
James Hallman	155 Waverly Lane	325	-81.64566	33.43924	Aiken	Residential	106	3/24/2005	55	4
J. G. Starnes	29 Oak Hill Street	405	-81.74487	33.52255	Aiken	Residential	158	3/24/2005	105	4
LeAnn Day	3112 Old Powderhouse Rd	479	-81.69151	33.5232	Aiken	Residential	245	3/25/2005	158	4
James Hallman	16 Byrn Hill Ct.	540	-81.72214	33.56165	Aiken	Residential	128	3/25/2005	75	4
J. G. Starnes	3019 Farmer Rd	344	-81.53592	33.57028	Aiken	Residential	160	3/28/2005	30	4
James Hallman	2243 Cardigan Dr	352	-81.6488	33.44059	Aiken	Residential	134	3/28/2005	78	4
Herman Seigler	4645 Charleston Hwy	363	-81.5025	33.46559	Aiken	Domestic	140	3/28/2005	90	4
James Hallman	16 Boggy Branch Rd	563	-81.70137	33.67862	Aiken	Residential	245	3/28/2005	158	4
Randy Shumpert	5355 Wagener Rd	329	-81.46522	33.59095	Aiken	Residential	70	3/29/2005	5	4
William Inabinet/Buck	1190 Gray Mare Hollow Road	379	-81.76696	33.43603	Aiken	Residential	180	3/30/2005	60	4
David Lucas	121 D Celeste Ave.	485	-81.94568	33.53731	Aiken	Residential	180	3/30/2005	140	4
Donald Rivers	19 Cedar Rn Rd	190	-81.40092	33.22	Barnwell	Domestic	130	3/31/2005	10	4
Louie D. Beck	557 Laurens St. W	530	-81.7196	33.57105	Aiken	Irrigation	300	4/1/2005	220	4
Larry Still	205 Faith Rd	268	-81.33506	33.32555	Barnwell	Domestic	80	4/4/2005	30	4
William Inabinet/Buck	176 Good Hope Farms Road	416	-81.77295	33.46027	Aiken	Residential	260	4/4/2005	170	4
Richard Shumpert	139 Jordan Loop	454	-81.41164	33.64813	Aiken	Domestic	150	4/4/2005	90	4
Scott Kaigler	Hwy 3	291	-81.29051	33.33912	Barnwell	Irrigation	80	4/5/2005	10	4
James Hallman	3028 Stone Haven Dr.	353	-81.65337	33.44072	Aiken	Residential	130	4/5/2005	88	4
Herman Seigler	61 Andy Lane	438	-81.83725	33.47337	Aiken	Domestic	260	4/5/2005	190	4
Walter Johnson	155 Jewel Weed Road	372	-81.41099	33.58327	Aiken	Emergency	80	4/6/2005	30	4
Scott Kaigler	1383 Fellowship Rd	277	-81.43203	33.32921	Barnwell	Domestic	130	4/7/2005	40	4
Donald Rivers	Heathwood Subdivision	216	-81.33206	33.25752	Barnwell	Domestic	150	4/8/2005	55	4
Louie D. Beck	4030 Plantation Dr	481	-81.75938	33.51284	Aiken	Irrigation	280	4/8/2005	230	4
Anthony Bouknight	Kincade Court, Lot #9	490	-81.65301	33.67684	Aiken	Residential	225	4/9/2005	170	4
Larry Still	148 Coyote Rd	258	-81.29334	33.21476	Barnwell	Domestic	95	4/11/2005	80	4
James Hallman	391 Devonshire Dr.	346	-81.65685	33.44166	Aiken	Residential	120	4/11/2005	72	4
Louie D. Beck	172 White Cedar Way	456	-81.71964	33.57102	Aiken	Irrigation	300	4/11/2005	220	4
Donald Rivers	549 Hackberry Rd	203	-81.36574	33.24398	Barnwell	Domestic	245	4/12/2005	56	4
James Hallman	299 Davenport Rd	370	-81.65966	33.44108	Aiken	Residential	100	4/12/2005	52	4
David (Billy) Langford	4160 Wire Road	407	-81.54737	33.90723	Aiken	Residential	260	4/12/2005	40	6.25
David Lucas	Lawson Rd, Lot #7	500	-81.75155	33.57336	Aiken	Residential	120	4/12/2005	60	4

DRILLER	ADDRESS	ELEV	LONG	LAT	COUNTY	USE	DEPTH	DATE	WATER	CASING
Randy Clark	Pottery Mill Plantation #1	519	-81.76722	33.69389	Aiken	Residential	50	4/13/2005	22	4
James Hallman	1024 Blackheath Ct	334	-81.64932	33.45144	Aiken	Residential	144	4/14/2005	77	4
Larry Still	5011 White Pond	334	-81.42987	33.45348	Barnwell	Domestic	115	4/14/2005	52	4
James Hallman	1152 Earlmont Dr.	375	-81.64926	33.44937	Aiken	Res and Irr	140	4/14/2005	97	4
William Inabinet/Buck	862 New Bridge Rd	409	-81.62909	33.59585	Aiken	Irrigation	260	4/14/2005	40	4
Randy Clark	Pottery Mill Plantation #2	519	-81.76722	33.69389	Aiken	Residential	48	4/14/2005	20	4
Richard Shumpert	2407 Windsor Rd	376	-81.36608	33.55237	Aiken	Residential	138	4/18/2005	103	4
J. G. Starnes	3415 Charleston Hwy	458	-81.60243	33.52026	Aiken	Residential	196	4/18/2005	134	4
LeAnn Day	Cedar Meadows Lot #16	334	-81.63413	33.45146	Aiken	Residential	250	4/19/2005	120	4
Randy Shumpert	669 Veterans Rd	352	-81.35849	33.5341	Aiken	Residential	125	4/19/2005	90	4
William Inabinet/Buck	1844 Joyner Pond Rd	306	-81.56785	33.48754	Aiken	Residential	140	4/20/2005	30	4
Randy Clark	2325 Cardigan Dr	336	-81.64857	33.43826	Aiken	Residential	121	4/20/2005	76	4
James Hallman	27 Ashbrook Ct	356	-81.65766	33.44145	Aiken	Residential	100	4/20/2005	50	4
Richard Shumpert	564 Cumbee Trail	360	-81.61619	33.70628	Aiken	Residential	64	4/20/2005	26	4
James Hallman	208 Windemere Dr	362	-81.65129	33.44077	Aiken	Residential	147	4/21/2005	82	4
Louie D. Beck	40 Stormsong, Lot #108	367	-81.72559	33.47665	Aiken	Irrigation	260	4/21/2005	200	4
Herman Seigler	1517 Windsor Rd	300	-81.4276	33.50882	Aiken	Domestic	140	4/22/2005	30	4
Richard Shumpert	3773 Charleston Hwy	430	-81.57567	33.51431	Aiken	Not Provided	201	4/22/2005	113	4
Donald Rivers	710 Shepard Rd	204	-81.37274	33.11615	Barnwell	Domestic	150	4/25/2005	25	4
Louie D. Beck	4359 Storm Branch Rd	386	-81.79373	33.43513	Aiken	Residential	240	4/26/2005	160	4
James Hallman	2254 Cardigan Dr	352	-81.64897	33.44027	Aiken	Residential	137	4/27/2005	80	4
Randy Shumpert	1340 Wagon Trail Rd	513	-81.39083	33.66218	Aiken	Domestic	150	4/27/2005	90	4
Donald Rivers	6893 Barnwell Rd	262	-81.26016	33.27837	Barnwell	Domestic	150	4/29/2005	30	4
James Hallman	298 Davenport Lane	370	-81.65934	33.4411	Aiken	Residential	110	5/2/2005	50	4
Randy Shumpert	663 Healing Springs Rd	233	-81.34776	33.12421	Barnwell	Irrigation	160	5/3/2005	10	4
Donald Rivers	1592 Williston Way	308	-81.4003	33.36344	Barnwell	Domestic	135	5/3/2005	12	4
Herman Seigler	155 Gray Fox Rd	328	-81.51654	33.38728	Barnwell	Domestic	120	5/3/2005	90	4
Larry Still	6136 Hwy 70	291	-81.27486	33.27404	Barnwell	Domestic	140	5/4/2005	30	4
James Hallman	1140 Earlmont	375	-81.64899	33.44944	Aiken	Residential	147	5/4/2005	105	4
Donald Rivers	929 State Park Rd	501	-81.70882	33.55464	Aiken	Residential	140	5/4/2005	65	4
Richard Shumpert	110 Swandale Rd.	281	-81.35071	33.57689	Aiken	Residential	157	5/5/2005	17	4
Louie D. Beck	135 Tripps	369	-81.8363	33.3796	Aiken	Irrigation	300	5/5/2005	220	4
Louie D. Beck	177 Fox Hound Run	422	-81.73253	33.48045	Aiken	Irrigation	260	5/5/2005	180	4
Louie D. Beck	14197 Silver Bluff Road	426	-81.73659	33.48128	Aiken	Irrigation	300	5/5/2005	230	4
Larry Still	1160 Reedy Branch Rd	240	-81.28388	33.26795	Barnwell	Domestic	140	5/6/2005	46	4
Donald Rivers	10066 Hwy 37	291	-81.32853	33.42205	Barnwell	Domestic	235	5/6/2005	91	4

DRILLER	ADDRESS	ELEV	LONG	LAT	COUNTY	USE	DEPTH	DATE	WATER	CASING
Scott Kaigler	Blacks Drive	351	-81.4409	33.41865	Barnwell	Domestic	140	5/6/2005	46	4
Richard Shumpert	155 Hill Rd	417	-81.68171	33.44907	Aiken	Residential	208	5/6/2005	155	4
J. G. Starnes	68 Summerset Court	390	-81.77632	33.46615	Aiken	Residential	224	5/9/2005	140	4
David Lucas	509 Willow Lane	352	-81.91847	33.51645	Aiken	Residential	140	5/11/2005	60	4
Larry Still	6175 Springfield Rd	370	-81.40392	33.4178	Barnwell	Irrigation	180	5/11/2005	94	4
James Hallman	2546 Cardigan Dr	350	-81.64197	33.43931	Aiken	Residential	95	5/12/2005	52	4
J. G. Starnes	569 Knollview Dr	405	-81.77469	33.4664	Aiken	Residential	244	5/12/2005	154	4
David Lucas	1003 Roble Dr	436	-81.96146	33.54378	Aiken	Res and Irr	130	5/12/2005	60	4
James Hallman	63 Windemere Way	370	-81.65519	33.43957	Aiken	Residential	130	5/13/2005	90	4
James Hallman	19 Dalton Drive	530	-81.93196	33.79042	Aiken	Residential	115	5/16/2005	60	4
J. G. Starnes	768 Oak Leaf Lane	534	-81.52297	33.55852	Aiken	Residential	216	5/16/2005	112	4
William Inabinet/Buck	226 Edgefield Rd	461	-81.94982	33.52697	Aiken	Irrigation	240	5/17/2005	120	4
David Lucas	18 Dalton Lane	619	-81.84241	33.74027	Aiken	Residential	120	5/17/2005	60	4
Donald Rivers	3087 Patterson Mill Rd	216	-81.43496	33.2186	Barnwell	Domestic	120	5/18/2005	40	4
Louie D. Beck	Goldfinch Lane	633	-81.70278	33.73877	Aiken	Residential	260	5/18/2005	30	6.125
Anthony Bouknight	344 North Fork	313	-81.42613	33.74007	Aiken	Residential	135	5/19/2005	28	4
James Hallman	291 Devonshire	347	-81.65477	33.44397	Aiken	Residential	73	5/19/2005	18	4
David (Billy) Langford	731 Old Shoals Road	450	-81.60509	33.77716	Aiken	Residential	360	5/19/2005	40	6.25
Donald Rivers	Olive Rd	243	-81.40242	33.19837	Barnwell	Domestic	140	5/23/2005	33	4
James Hallman	381 Cedar Ridge	348	-81.62977	33.44953	Aiken	Residential	170	5/23/2005	112	4
Herman Seigler	70 Simmons Heritage Rd	362	-81.48203	33.46784	Aiken	Domestic	120	5/23/2005	80	4
David Lucas	791 Mt Beulah Rd	443	-81.72214	33.56165	Aiken	Residential	160	5/23/2005	60	4
David Lucas	Ramsey Rd	229	-81.89049	33.42869	Aiken	Domestic	145	5/24/2005	60	4
Randy Shumpert	223 Our Road	302	-81.32312	33.58555	Aiken	Residential	107	5/24/2005	80	4
James Hallman	240 Desoto Drive	370	-81.76522	33.38669	Aiken	Residential	200	5/25/2005	122	4
Larry Still	198 Ashby Pines Rd	218	-81.33167	33.26081	Barnwell	Irrigation	140	5/26/2005	30	4
Louie D. Beck	226 Good Hope Farms Road	349	-81.77711	33.46094	Aiken	Residential	210	5/26/2005	150	4
Randy Clark	102 Pauline St	238	-81.77583	33.32816	Aiken	Domestic	140	5/27/2005	30	4
Louie D. Beck	150 Schley St	448	-81.80111	33.53569	Aiken	Residential	320	5/27/2005	230	4
William Inabinet	289 Johnson Rd	444	-81.94739	33.5403	Aiken	Residential	140	5/28/2005	95	4
Louie D. Beck	133 Luke Bridge Rd	520	-81.779	33.71385	Aiken	Residential	300	5/29/2005		6.125
Donald Rivers	3535 Govan Rd	216	-81.23752	33.21957	Barnwell	Domestic	130	5/31/2005	44	4
James Hallman	225 Waverly Lane	314	-81.64473	33.44073	Aiken	Residential	100	5/31/2005	55	4
James Hallman	175 Sanderland Rd	278	-81.75066	33.45643	Aiken	Residential	218	6/1/2005	121	4
Herman Seigler	1088 Colbert Bridge Rd	326	-81.62153	33.43877	Aiken	Residential	120	6/1/2005	90	4
William Inabinet/Buck	150 Davenport Lane	361	-81.6595	33.43651	Aiken	Residential	240	6/1/2005	100	4

DRILLER	ADDRESS	ELEV	LONG	LAT	COUNTY	USE	DEPTH	DATE	WATER	CASING
J. G. Starnes	270 Crossthorn Rd	405	-81.30428	33.66726	Aiken	Residential	192	6/3/2005	116	4
J. G. Starnes	River Ridge Road	333	-81.53159	33.58429	Aiken	Residential	195	6/4/2005	71	4
William Inabinet/Buck	380 Meadow Ridge Court	378	-81.6281	33.44764	Aiken	Residential	260	6/6/2005	110	4
Anthony Bouknight	1464 Herndon Dairy	432	-81.77711	33.46094	Aiken	Residential	210	6/6/2005		4
James Hallman	5240 Belmeade Dr	515	-81.72214	33.56165	Aiken	Residential	128	6/6/2005	70	4
Herman Seigler	1092 Colbert Bridge Rd	326	-81.6217	33.43884	Aiken	Residential	120	6/8/2005	90	4
William Inabinet/Buck	320 Edgefield Rd	461	-81.94659	33.53012	Aiken	Irrigation	240	6/8/2005	180	4
David (Billy) Langford	687 Old Shoals Rd	448	-81.60591	33.78019	Aiken	Residential	400	6/9/2005	10	6.25
James Hallman	467 Holder Rd	643	-81.54737	33.90723	Aiken	Residential	140	6/9/2005	70	4
Tracy Foy	370 North Fork Rd	304	-81.42634	33.74126	Aiken	Residential	149	6/13/2005	14	4
William Inabinet/Buck	300 Capriole Dr	425	-81.71808	33.4753	Aiken	Residential	280	6/14/2005	180	4
Louie D. Beck	872 Paloma Lane	462	-81.62542	33.58927	Aiken	Residential	260	6/14/2005	150	4
Tracy Foy	793 Hutto Pond Rd	466	-81.55045	33.71615	Aiken	Residential	140	6/14/2005	61	4
J. G. Starnes	5953 Festival Rd	321	-81.29535	33.53532	Aiken	Residential	163	6/15/2005	90	4
Louie D. Beck	872 Paloma Lane	462	-81.62542	33.58927	Aiken	Residential	255	6/15/2005	150	4
Randy Clark	747 State Park Rd	379	-81.49809	33.52331	Aiken	Domestic	100	6/16/2005	80	4
J. G. Starnes	484 Coleman Bridge Rd	410	-81.56771	33.5889	Aiken	Residential	245	6/16/2005	110	4
Joey Swearingen	1441 Nazarene Rd	424	-81.54737	33.90723	Aiken	Irrigation	340	6/16/2005	18	6.25
William Inabinet/Buck	109 Sturkie Rd	439	-81.52354	33.66049	Aiken	Domestic	260	6/16/2005	90	4
Louie D. Beck	112 Bonnie Blue Lane	523	-81.75611	33.63362	Aiken	Residential	240	6/16/2005	180	4
Donald Rivers	107 Goss Ln	171	-81.40688	33.23512	Barnwell	Domestic	120	6/17/2005	13	4
Larry Still	Ball Park Rd	235	-81.43596	33.25035	Barnwell	Domestic	80	6/17/2005	40	4
Randy Clark	128 Boyde Pond Rd	250	-81.79788	33.45091	Aiken	Residential	100	6/17/2005	96	4
J. G. Starnes	417 Hoover Rd	373	-81.27775	33.59812	Aiken	Irrigation	169	6/18/2005	74	4
J. G. Starnes	1150 Coleman Bridge Rd	304	-81.54396	33.5937	Aiken	Irrigation	292	6/19/2005	120	6.25
J. G. Starnes	417 Hoover Rd	373	-81.27775	33.59812	Aiken	Irrigation	179	6/19/2005	63	4
Donald Rivers	269 Cedar Run Rd	216	-81.39791	33.22079	Barnwell	Domestic	130	6/20/2005	18	4
Tracy Foy	634 Bridge Branch Rd	466	-81.37009	33.70196	Aiken	Domestic	158	6/20/2005	104	4
Donald Rivers	1114 Edisto Church Rd	308	-81.40515	33.46895	Barnwell	Irrigation	160	6/21/2005	54	4
Herman Seigler	421 Center Wood Rd	339	-81.45547	33.4951	Aiken	Domestic	140	6/21/2005	100	4
Louie D. Beck	810 Springfield Rd	508	-81.72214	33.56165	Aiken	Residential	65	6/21/2005	35	4
Larry Still	Brunson Lane	257	-81.43351	33.2065	Barnwell	Domestic	120	6/22/2005	76	4
Donald Rivers	1114 Edisto Church Rd	308	-81.40515	33.46895	Barnwell	Irrigation	160	6/22/2005	53	4
Randy Shumpert	2208 Cricket Rd	331	-81.30405	33.56562	Aiken	Irrigation	155	6/22/2005	83	4
Louie D. Beck	885 Starbuck Dr	445	-81.67268	33.52256	Aiken	Irrigation	190	6/22/2005		4
Louie D. Beck	2885 Old Camp Long Rd	478	-81.65858	33.67352	Aiken	Residential	200	6/23/2005	161	4

DRILLER	ADDRESS	ELEV	LONG	LAT	COUNTY	USE	DEPTH	DATE	WATER	CASING
Herman Seigler	4088 Williston Rd	355	-81.53081	33.39965	Barnwell	Domestic	135	6/24/2005	100	4
Randy Shumpert	220 A Cricket Rd	380	-81.30405	33.56562	Aiken	Irrigation	155	6/24/2005	83	4
Louie D. Beck	453 Banks Mill Rd	499	-81.70398	33.54737	Aiken	Irrigation	300	6/24/2005	230	4
Louie D. Beck	1559 Keys Pond Rd	633	-81.60668	33.84405	Aiken	Irrigation	150	6/25/2005	100	4
Randy Shumpert	151 Dean Swamp Chirch Rd	286	-81.30405	33.56562	Aiken	Residential	220	6/26/2005	16	4
J. G. Starnes	73 Lyndhurst Ct	310	-81.64398	33.44121	Aiken	Residential	98	6/27/2005	28	4
Donald Rivers	92 Weathersbee Rd	339	-81.37391	33.44567	Barnwell	Domestic	230	6/27/2005	110	4
Herman Seigler	435 Centerwood Rd	339	-81.45456	33.49463	Aiken	Domestic	140	6/27/2005	100	4
Herman Seigler	383 Mt Beulah Rd	383	-81.52073	33.47303	Aiken	Domestic	140	6/28/2005	90	4
Louie D. Beck	107 Red Cider Rd	440	-81.734	33.47849	Aiken	Irrigation	260	6/29/2005	220	4
Louie D. Beck	117 Tulip Poplar Dr	442	-81.73435	33.47988	Aiken	Irrigation	260	6/29/2005	160	4
Scott Kaigler	1956 Black Dr	195	-81.4395	33.41534	Barnwell	Domestic	130	7/1/2005	40	4
Larry Still	4326 Hwy 3	209	-81.37716	33.17411	Barnwell	Domestic	140	7/5/2005	20	4
James Hallman	218 Maxwell Rd	572	-81.79431	33.42296	Aiken	Residential	225	7/5/2005	170	4
Larry Still	Eric Rd., Lot 10	230	-81.43779	33.2505	Barnwell	Domestic	60	7/6/2005	28	4
Louie D. Beck	589 Pleasant Colony	392	-81.73836	33.47897	Aiken	Irrigation	260	7/6/2005	160	4
Louie D. Beck	1170 Sizemore Rd	439	-81.67537	33.45321	Aiken	Residential	220	7/6/2005	160	4
Louie D. Beck	204 White Cedar Way	456	-81.73714	33.48156	Aiken	Irrigation	300	7/6/2005	180	4
James Hallman	2592 Cardigan Dr	350	-81.64035	33.43959	Aiken	Residential	110	7/7/2005	50	4
Greg Still	21 Holly Rd	240	-81.44699	33.24882	Barnwell	Domestic	80	7/8/2005	30	4
David Lucas	32 Overlook Cr	440	-81.61525	33.66813	Aiken	Residential	215	7/8/2005	60	4
Larry Still	Fellowship Rd	288	-81.36574	33.24398	Barnwell	Domestic	140	7/10/2005	35	4
Louie D. Beck	Church of Christ	189	-81.72214	33.56165	Aiken	Irrigation	320	7/11/2005	240	4
James Hallman	116 Haddington Way	384	-80.89614	34.14418	Aiken	Residential	115	7/11/2005	68	4
James Hallman	360 Cedar Rd	410	-81.53425	33.4803	Aiken	Domestic	130	7/11/2005	85	4
J. G. Starnes	462 Big Tree Rd	444	-81.36168	33.65079	Aiken	Irrigation	204	7/11/2005	120	4
Greg Still	165 Lynx Dr	284	-81.34806	33.45526	Barnwell	Domestic	120	7/12/2005	51	4
Donald Rivers	316 Black Oak Drive	412	-81.55633	33.50646	Aiken	Domestic	160	7/12/2005	94	4
William Inabinet/Buck	601 Old Graniteville Hwy	212	-81.80475	33.61282	Aiken	Residential	200	7/14/2005	14	6.125
Donald Rivers	Mill Pond Rd	210	-81.7605	33.55792	Barnwell	Domestic	215	7/15/2005	53	4
Randy Shumpert	5073 Hollow Creek Rd	272	-81.20064	33.6495	Aiken	Irrigation	140	7/15/2005	32	4
Larry Still	55 Paint Lane	289	-81.26294	33.32688	Barnwell	Domestic	140	7/15/2005	0	4
J. G. Starnes	6349 Wagener Rd	457	-81.40157	33.64104	Aiken	Domestic	180	7/15/2005	120	4
Scott Kaigler	Windsor Road	353	-81.30405	33.56562	Aiken	Residential	130	7/16/2005	35	4
Herman Seigler	462 Mt Beulah Rd	378	-81.52294	33.46992	Aiken	Domestic	140	7/16/2005	90	4
J. G. Starnes	945 Tabernacle Rd	373	-81.40317	33.59086	Aiken	Residential	145	7/18/2005	80	4

DRILLER	ADDRESS	ELEV	LONG	LAT	COUNTY	USE	DEPTH	DATE	WATER	CASING
James Hallman	631 Oak Meadow Lane	454	-81.64912	33.50663	Aiken	Residential	250	7/18/2005	156	4
James Hallman	1147 Watson Rd	603	-81.82472	33.74974	Aiken	Residential	52	7/18/2005	23	4
William Inabinet/Buck	471 Springfield Church Rd	223	-81.80829	33.56234	Aiken	Residential	140	7/19/2005	40	6.125
Louie D. Beck	1575 Edgefield Hwy	473	-81.72936	33.61401	Aiken	Irrigation	270	7/19/2005	220	4
J. G. Starnes	310 Old Chalk Bed Rd	515	-81.54737	33.90723	Aiken	Residential	245	7/19/2005	80	4
Larry Still	191 N. Clemson Dr	213	-81.3299	33.24812	Barnwell	Domestic	120	7/20/2005	32	4
Randy Shumpert	5093 Hollow Creek Rd	273	-81.20054	33.64948	Aiken	Irrigation	245	7/20/2005	80	4
Louie D. Beck	1021 Windchester Lane	408	-81.67404	33.50373	Aiken	Irrigation	220	7/20/2005	100	4
W. C. Miller III	678 Fallaw Rd	413	-81.33553	33.79805	Aiken	Residential	93	7/20/2005	45	4
J. G. Starnes	290 Old Chalk Bed Rd	515	-81.54737	33.90723	Aiken	Residential	245	7/20/2005	40	4
David (Billy) Langford	335 Bridge Creek Rd	410	-81.67735	33.71113	Aiken	Residential	240	7/21/2005	40	6.25
James Hallman	2295 Cullum Trail	393	-81.75214	33.44802	Aiken	Residential	225	7/22/2005	45	4
Louie D. Beck	195 Fields Cemetary Rd	424	-81.86582	33.62533	Aiken	Residential	110	7/22/2005	60	4
J. G. Starnes	3406 Comp Rowls Road	480	-81.36168	33.65079	Aiken	Domestic	205	7/22/2005	115	4
Louie D. Beck	176 Hamlin Rd	514	-81.70052	33.66487	Aiken	Residential	160	7/22/2005	100	4
Louie D. Beck	18 Foley Circle	405	-81.60324	33.73878	Aiken	Residential	366	7/24/2005	60	6.125
William Inabinet/Buck	353 Springfield Church Rd	160	-81.80829	33.56234	Aiken	Residential	110	7/25/2005		4
Louie D. Beck	4871 Banks Mill Rd	306	-81.64164	33.44732	Aiken	Residential	200	7/25/2005	120	4
James Hallman	1662 Herndon Dairy Rd	452	-81.76478	33.46995	Aiken	Residential	225	7/25/2005	162	4
James Hallman	205 Erindale Ct	447	-81.71424	33.5045	Aiken	Residential	110	7/26/2005	62	4
Donald Rivers	8015 Patterson Mill Rd	190	-81.47894	33.17845	Barnwell	Domestic	240	7/27/2005	43	4
Scott Kaigler	Hwy 78	279	-81.21453	33.34843	Barnwell	Domestic	180	7/27/2005	50	4
Randy Shumpert	593 Hollow Creek Rd	372	-81.26065	33.63856	Aiken	Residential	70	7/27/2005	20	4
Randy Shumpert	1656 Surrey Race Rd	281	-81.36446	33.51631	Aiken	Residential	90	7/28/2005	30	4
William Inabinet/Buck	862 New Bridge Rd	409	-81.62909	33.59585	Aiken	Residential	140	7/28/2005	60	4
William Inabinet/Buck	173 New Holland Road	410	-81.5932	33.59072	Aiken	Residential	140	7/28/2005	70	4
Donald Rivers	1285 Weeks Rd	360	-81.47136	33.43849	Aiken	Domestic	150	7/29/2005	54	4
James Hallman	513 Erindale Ct	515	-81.64886	33.43906	Aiken	Residential	110	7/29/2005	68	4
Herman Seigler	1227 Old Troy Trail	402	-81.5282	33.552	Aiken	Residential	200	7/30/2005	100	4
James Hallman	604 Boatwright St.	635	-81.65748	33.84297	Aiken	Irrigation	70	8/1/2005	17	6
William Inabinet/Buck	658 Grand Prix Dr	228	-81.80074	33.45863	Aiken	Domestic	240	8/2/2005	138	4
James Hallman	20 Boggy Branch Rd	563	-81.70157	33.6787	Aiken	Residential	240	8/2/2005	110	4
Larry Still	King Fisher Rd	251	-81.42877	33.19784	Barnwell	Domestic	120	8/4/2005	89	4
James Hallman	2385 Silver Bluff Road	397	-81.77397	33.44676	Aiken	Residential	195	8/4/2005	135	4
William Inabinet/Buck	361 Paloma Lane	462	-81.62886	33.58976	Aiken	Residential	180	8/4/2005	50	4
J. G. Starnes	128 Holstein Rd	470	-81.37632	33.68437	Aiken	Domestic	144	8/4/2005	110	4

DRILLER	ADDRESS	ELEV	LONG	LAT	COUNTY	USE	DEPTH	DATE	WATER	CASING
Greg Still	240 Ash Lane	345	-81.40456	33.42131	Barnwell	Domestic	180	8/5/2005	105	4
J. G. Starnes	Lot #3, Sizemore Ct.	438	-81.67573	33.45421	Aiken	Residential	240	8/8/2005	132	4
Greg Still	4756 W	296	-81.4236	33.40102	Aiken	Domestic	160	8/9/2005	73	4
David Lucas	117 Pioneer Place	500	-81.78945	33.62796	Aiken	Residential	155	8/10/2005	60	4
William Inabinet/Buck	371 Springfield Church Rd	160	-81.80829	33.56234	Aiken	Residential	95	8/11/2005	65	4
Larry Still	2744 Fellowship Rd	313	-81.433	33.32649	Barnwell	Domestic	160	8/11/2005	16	4
Larry Still	1227 Windsor Rd	318	-81.43944	33.50153	Aiken	Domestic	140	8/11/2005	56	4
James Hallman	2430 Cardigan Dr	325	-81.64548	33.43755	Aiken	Residential	130	8/11/2005	65	4
J. G. Starnes	280 Crim Hydrid Rd	466	-81.34072	33.66955	Aiken	Domestic	164	8/11/2005	120	4
J. G. Starnes	6615 Wagener Rd	458	-81.38177	33.64726	Aiken	Domestic	184	8/12/2005	130	4
Herman Seigler	1116 Shaws Fork Rd	439	-81.56425	33.58003	Aiken	Residential	160	8/13/2005	120	4
James Hallman	2178 Club Drive	265	-81.64755	33.45448	Aiken	Residential	105	8/15/2005	45	4
James Hallman	77 Linhurst Drive	310	-81.64429	33.44107	Aiken	Irrigation	150	8/15/2005	4	4
J. G. Starnes	902 Goose Platter Rd	403	-81.46994	33.77661	Aiken	Residential	135	8/15/2005	40	4
Larry Still	Hwy 64 west	245	-81.36142	33.23927	Barnwell	Domestic	70	8/16/2005	20	4
David Lucas	Willow Lane	416	-81.73582	33.50074	Aiken	Residential	170	8/16/2005	60	4
Greg Still	Hwy 39	255	-81.40334	33.41853	Barnwell	Domestic	120	8/17/2005	30	4
Scott Kaigler	Hwy 70	291	-81.26776	33.27593	Barnwell	Domestic	180	8/17/2005	50	4
Herman Seigler	950 State park Rd	501	-81.72214	33.56165	Aiken	Residential	140	8/18/2005	100	4
Scott Kaigler	Big Fork Rd	195	-81.27097	33.14513	Barnwell	Domestic	130	8/20/2005	35	4
Anthony Bouknight	714 Centerwood Rd	308	-81.43261	33.48238	Aiken	Domestic	145	8/20/2005	58	4
Herman Seigler	655 Mt Calvary Rd	527	-81.71204	33.74521	Aiken	Residential	60	8/21/2005	30	4
Randy Shumpert	2578 Comp Rowls Rd	461	-81.36168	33.65079	Aiken	Domestic	185	8/22/2005	110	4
James Hallman	614 Timberton Pl	515	-81.64869	33.44012	Aiken	Residential	115	8/22/2005	72	4
James Hallman	403 chambery Place	515	-81.72214	33.56165	Aiken	Irrigation	115	8/23/2005	65	4
James Hallman	2468 Cardigan Dr	325	-81.64455	33.43777	Aiken	Residential	225	8/24/2005	90	4
Scott Kaigler	Tinker Creek Rd	329	-81.5068	33.40824	Aiken	Domestic	140	8/24/2005	40	4
James Hallman	2455 Cardigan Dr	350	-81.64497	33.4379	Aiken	Residential	115	8/24/2005	68	4
Louie D. Beck	141 Bonnie Blue Lane	523	-81.75631	33.63404	Aiken	Residential	240	8/25/2005	180	4
Louie D. Beck	395 Glenwood Dr	320	-81.7809	33.4842	Aiken	Residential	260	8/26/2005	160	4
Louie D. Beck	1079 Winchester Lane	405	-81.67088	33.50448	Aiken	Residential	220	8/26/2005	160	4
Anthony Bouknight	714 Centerwood Rd	309	-81.43261	33.48238	Aiken	Irrigation	155	8/27/2005	60	4
Louie D. Beck	587 Ashberry	331	-81.65546	33.44704	Aiken	Irrigation	260	8/27/2005	200	4
James Hallman	3140 Stonehaven	515	-81.65507	33.4425	Aiken	Residential	100	8/29/2005	60	4
J. G. Starnes	278 Tara Erin Ln	377	-81.63364	33.69509	Aiken	Residential	265	8/30/2005	106	4
Juddie Jones	4365 Vaucluse Rd	331	-81.76626	33.59337	Aiken	Residential	115	8/31/2005	52	4

DRILLER	ADDRESS	ELEV	LONG	LAT	COUNTY	USE	DEPTH	DATE	WATER	CASING
William Inabinet/Buck	1265 Bethcar Church Rd	484	-81.44047	33.66917	Aiken	Domestic	220	9/1/2005	120	4
James Hallman	190 Wire Rd	455	-81.68902	33.57607	Aiken	Residential	175	9/2/2005	130	4
Tracy Foy	224 Altees Corbett Rd	373	-81.25016	33.62901	Aiken	Residential	105	9/5/2005	50	4
James Hallman	4121 Wagner Rd	394	-81.54988	33.57264	Aiken	Residential	105	9/5/2005	49	4
Larry Still	215 Black Rd	202	-81.36044	33.26098	Barnwell	Domestic	60	9/6/2005	20	4
Randy Shumpert	997 Friendship Dr	232	-81.25316	33.25897	Barnwell	Domestic	140	9/6/2005	50	4
David Lucas	195 Springfield Rd	521	-81.7888	33.64476	Aiken	Residential	185	9/6/2005	60	4
Herman Seigler	1318 Windsor Rd	305	-81.4321	33.50578	Aiken	Domestic	140	9/7/2005	100	4
Joe Watts	4320 Shiloh Church Rd	488	-81.73566	33.65627	Aiken	Residential	200	9/7/2005	167	4
James Hallman	1321 New Bridge Rd	404	-81.59364	33.59756	Aiken	Residential	100	9/8/2005	43	4
Louie D. Beck	1565 Herndon Dairy Rd	439	-81.76804	33.46967	Aiken	Residential	240	9/8/2005	140	4
James Hallman	2268 Cardigan Dr	345	-81.64895	33.4397	Aiken	Residential	126	9/9/2005	78	4
Scott Kaigler	Hwy 3	209	-81.42081	33.12445	Barnwell	Domestic	130	9/10/2005	50	4
Louie D. Beck	139 Fox Hound Run	419	-81.73518	33.48286	Aiken	Irrigation	240	9/10/2005	200	4
David Lucas	312 Indian Springs Rd	521	-81.78168	33.65158	Aiken	Residential	190	9/10/2005	60	4
Scott Kaigler	Hwy 3	209	-81.42081	33.12445	Barnwell	Domestic	130	9/11/2005	50	4
James Hallman	314 Boyd Pond Rd	263	-81.79788	33.45091	Aiken	Domestic	125	9/11/2005	12	4
David Lucas	511 Ramsey Rd	276	-81.89049	33.42869	Aiken	Irrigation	190	9/12/2005	60	4
Louie D. Beck	165 Maxwell Dr	363	-81.79338	33.42353	Aiken	Residential	160	9/12/2005	120	4
J. G. Starnes	368 Barkalo Rd	466	-81.36121	33.65237	Aiken	Irrigation	345	9/12/2005	108	4
Donald Rivers	3206 Poplar Rd	243	-81.40139	33.157	Barnwell	Domestic	195	9/13/2005	35	4
Louie D. Beck	300 Magnolia Lake Court	387	-81.65852	33.49841	Aiken	Irrigation	260	9/13/2005		4
David Lucas	334 Johnson Rd	445	-81.94844	33.54038	Aiken	Residential	150	9/13/2005	60	4
David Lucas	914 Rabbit Foot Lane	515	-81.72214	33.56165	Aiken	Residential	250	9/13/2005	60	4
J. G. Starnes	757 Centerwood Rd	318	-81.43013	33.48125	Aiken	Domestic	165	9/14/2005	40	4
Tracy Foy	714 Outing Club Road	510	-81.76444	33.62495	Aiken	Residential	247	9/14/2005	124	4
Greg Still	Lot 6 Silver Lane	221	-81.37582	33.2389	Barnwell	Domestic	80	9/15/2005	43	4
Scott Kaigler	1374 Blacks Dr	381	-81.43888	33.41364	Barnwell	Domestic	140	9/15/2005	40	4
Herman Seigler	120 Chentilly Rd	399	-81.55247	33.47066	Aiken	Domestic	140	9/15/2005	90	4
Greg Still	Lot 2 Silver Lane	221	-81.40229	33.24056	Barnwell	Domestic	80	9/16/2005	43	4
Larry Still	Lot 1 Silver Lane	221	-81.40089	33.24054	Barnwell	Domestic	80	9/16/2005	43	4
Larry Joe Watts	125 Meadow Trace	477	-81.67658	33.62099	Aiken	Residential	280	9/16/2005	201	4
Scott Kaigler	Blacks Drive	351	-81.4409	33.41865	Barnwell	Domestic	140	9/17/2005	40	4
Louie D. Beck	357 State Park Road	397	-81.51069	33.50173	Aiken	Domestic	170	9/17/2005	80	4
Larry Joe Watts	4362 Shiloh Church Rd	506	-81.7378	33.65502	Aiken	Residential	194	9/17/2005	123	4
Herman Seigler	1009 Colbert Bridge Rd	321	-81.61365	33.43487	Aiken	Residential	120	9/18/2005	80	4

DRILLER	ADDRESS	ELEV	LONG	LAT	COUNTY	USE	DEPTH	DATE	WATER	CASING
James Hallman	928 State Park Rd	363	-81.49324	33.53659	Aiken	Domestic	120	9/19/2005	60	4
James Hallman	105 Haddington Way	378	-80.89579	34.14545	Aiken	Residential	112	9/19/2005	65	4
David Lucas	1333 Old Jackson Rd	198	-81.84169	33.35792	Aiken	Domestic	220	9/20/2005	60	4
Joe Watts	43628 Shiloh Church Rd	403	-81.77399	33.4682	Aiken	Residential	210	9/20/2005	156	4
David Lucas	3532 Hwy 78	423	-81.61495	33.6665	Aiken	Residential	215	9/21/2005	80	4
Greg Still	150 Stratford Road	203	-81.37677	33.20219	Barnwell	Domestic	80	9/22/2005	20	4
Anthony Bouknight	127 Maglie Run	347	-81.42183	33.40147	Aiken	Domestic	122	9/23/2005	56	4
Herman Seigler	245 Bridge Creek Rd	364	-81.66913	33.70832	Aiken	Residential	65	9/23/2005	40	4
Anthony Bouknight	690 Centerwood Rd	309	-81.4338	33.4833	Aiken	Domestic	132	9/24/2005	67	4
J. G. Starnes	794 Wire Rd	431	-81.66392	33.6153	Aiken	Residential	231	9/26/2005	110	4
Louie D. Beck	235 Springhouse Dr.	438	-81.65224	33.5042	Aiken	Residential	190	9/26/2005		4
W. C. Miller III	174 Goose Platter Rd	643	-81.54737	33.90723	Aiken	Residential	140	9/26/2005	100	4
Greg Still	492 Goss Lane	190	-81.41055	33.23552	Barnwell	Domestic	100	9/27/2005	9	4
Scott Kaigler	Healing Springs Road	272	-81.28488	33.39731	Barnwell	Domestic	140	9/27/2005	10	4
James Hallman	520 Forest Bluff Rd	420	-81.72491	33.48595	Aiken	Irrigation	205	9/27/2005	120	4
Tracy Foy	253 Cogur	444	-81.45588	33.65587	Aiken	Domestic	153	9/28/2005	85	4
Tracy Foy	114 Rawl Mill Road	454	-81.43784	33.67979	Aiken	Domestic	163	9/28/2005	124	4
Louie D. Beck	211 Wiloak Lane	466	-81.65769	33.49647	Aiken	Residential	300	9/28/2005	200	4
James D. West	65 Spinner Lane	469	-81.36336	33.69545	Aiken	Domestic	144	9/28/2005	114	4
Herman Seigler	3112 Columbia Hwy N	487	-81.66211	33.69301	Aiken	Residential	160	9/28/2005	120	4
J. G. Starnes	2356 Columbia Hwy	519	-81.67603	33.64327	Aiken	Residential	147	9/28/2005	94	4
J. G. Starnes	1291 Old Graniteville Rd	565	-81.75988	33.64547	Aiken	Residential	267	9/28/2005		4
James Hallman	300 Hedgerow Ct	281	-81.63991	33.44109	Aiken	Residential	100	9/29/2005	38	4
James Hallman	167 Waverly Lane	325	-81.64547	33.43943	Aiken	Residential	104	9/29/2005	62	4
Anthony Bouknight	371 Hamelin	574	-81.69983	33.67896	Aiken	Residential	235	9/29/2005	167	4
J. G. Starnes	403 Old Bell Road	361	-81.57214	33.5293	Aiken	Residential	165	9/30/2005	53	4
James Hallman	242 Haddington Way	379	-80.89715	34.1435	Aiken	Residential	100	9/30/2005	40	4
Anthony Bouknight	6 Vincent Place	514	-81.6968	33.58263	Aiken	Residential	145	9/30/2005	95	4
Louie D. Beck	5213 Hwy 78	369	-81.474	33.42654	Aiken	Irrigation	110	10/1/2005	60	4
Donald Rivers	43 Anglers Bay	216	-81.335	33.25312	Barnwell	Domestic	140	10/3/2005	26	4
James Hallman	322 Day Road	401	-81.65291	33.60278	Aiken	Residential	195	10/3/2005	70	4
Tracy Foy	138 Cold Stream	414	-81.273	33.61227	Aiken	Residential	112	10/3/2005	90	4
Donald Rivers	1869 River Road	197	-81.4229	33.06987	Barnwell	Domestic	140	10/4/2005	40	4
Scott Kaigler	Hwy 70	253	-81.25567	33.28005	Barnwell	Domestic	130	10/4/2005	40	4
William Inabinet/Buck	1844 Joyner Pond Rd	306	-81.56785	33.48754	Aiken	Residential	180	10/4/2005		4
Greg Still	1110 Edisto Church Rd	313	-81.40516	33.46897	Barnwell	Domestic	100	10/4/2005	44	4

DRILLER	ADDRESS	ELEV	LONG	LAT	COUNTY	USE	DEPTH	DATE	WATER	CASING
Larry Still	155 Bussey Road	372	-81.51082	33.45862	Aiken	Domestic	120	10/5/2005	91	4
Louie D. Beck	1429 Lyon Dr	496	-81.7048	33.54357	Aiken	Irrigation	300	10/6/2005	200	4
J. G. Starnes	685 Centerwood Rd	316	-81.43388	33.48372	Aiken	Domestic	165	10/7/2005	50	4
Anthony Bouknight	Jack Cooper Track #4	394	-81.77456	33.46446	Aiken	Residential	213	10/7/2005	138	4
Randy Shumpert	501 John Nunn Hwy	420	-81.2741	33.60983	Aiken	Residential	185	10/7/2005	90	4
J. G. Starnes	253 Barkolo Rd	466	-81.48126	33.60765	Aiken	Domestic	200	10/8/2005	140	4
Herman Seigler	564 Kinkade Ct	461	-81.65307	33.67661	Aiken	Residential	165	10/9/2005	120	4
Donald R. Rivers	258 Beck Rd	324	-81.51296	33.48122	Aiken	Domestic	150	10/10/2005	38	4
Anthony Bouknight	1561 N. Silverton St	346	-81.74999	33.36589	Aiken	Domestic	175	10/10/2005	115	4
Louie D. Beck	Lot #5 Chime Bell Church	404	-81.72434	33.43509	Aiken	Residential	280	10/10/2005	160	4
James D. West	475 Holder Rd	494	-81.51338	33.77717	Aiken	Residential	136	10/10/2005	60	4
W. C. Miller III	5050 Dusk Trail Rd	523	-81.62248	33.78099	Aiken	Residential	77	10/10/2005	35	4
James Hallman	221 Carrington Place	313	-81.64132	33.43835	Aiken	Irrigation	122	10/11/2005	65	4
William Inabinet/Buck	3829 Wagener Rd	375	-81.57837	33.57609	Aiken	Residential	160	10/12/2005	50	4
Donald Rivers	7535 Hwy 278 E	187	-81.35629	33.21424	Barnwell	Irrigation	220	10/13/2005	49	4
James Hallman	308 Boggy Gut Road	377	-81.57924	33.42589	Aiken	Residential	160	10/13/2005	120	4
J. G. Starnes	1534 Joyner Pond Road	423	-81.57243	33.51022	Aiken	Residential	185	10/13/2005	114	4
James Hallman	3620 Shiloh Church Rd	496	-81.68149	33.66459	Aiken	Residential	100	10/14/2005	63	4
Walter Johnson	910 Old Charleston Hwy	255	-81.32946	33.36647	Barnwell	Domestic	140	10/15/2005	30	4
Louie D. Beck	Chime Bell Chase	474	-81.69572	33.46478	Aiken	Irrigation	240	10/17/2005	80	4
J. G. Starnes	280 Main Street	487	-81.65644	33.55385	Aiken	Residential	133	10/17/2005	120	4
Larry Still	707 Shepard Road	203	-81.37256	33.11593	Barnwell	Domestic	152	10/18/2005	30	4
Scott Kaigler	2052 Dexter Street	273	-81.24926	33.3458	Barnwell	Domestic	80	10/18/2005	20	4
James Hallman	1105 Earlmont Dr	379	-81.6481	33.44939	Aiken	Residential	140	10/19/2005	98	4
William Inabinet/Buck	263 Forest Pines Rd	448	-81.72793	33.48711	Aiken	Irrigation	260	10/19/2005	180	4
Tracy Foy	180 Pine Hill Rd	486	-81.68932	33.56082	Aiken	Residential	250	10/19/2005	153	4
Anthony Bouknight	251 Wheeler Rd	587	-81.54737	33.90723	Aiken	Residential	87	10/19/2005	38	4
Donald Rivers	460 Cedar Run Rd	190	-81.39561	33.22094	Barnwell	Domestic	121	10/20/2005	18	4
Louie D. Beck	66 Green St	267	-81.80779	33.61101	Aiken	Residential	260	10/20/2005	120	4
Herman Seigler	992 Salley Highway	393	-81.69645	33.44367	Aiken	Residential	115	10/20/2005	60	4
Louie D. Beck	261 Fox Pond Rd	430	-81.59707	33.55958	Aiken	Residential	170	10/20/2005	100	4
James Hallman	110 Hitchcock Parkway	481	-81.72984	33.48883	Aiken	Irrigation	260	10/20/2005	200	6
William Inabinet/Buck	315 Clayburne Place	328	-81.64593	33.43897	Aiken	Residential	220	10/21/2005	80	4
Randy Clark	2151 Forest View Dr #2	405	-81.30702	33.66667	Aiken	Residential	190	10/22/2005	93	4
Randy Clark	2151 Forest View Dr #3	307	-81.76491	33.42134	Aiken	Residential	170	10/24/2005	87	4
James Hallman	361 Outing Club Rd	410	-81.76365	33.60948	Aiken	Residential	150	10/24/2005	55	4

DRILLER	ADDRESS	ELEV	LONG	LAT	COUNTY	USE	DEPTH	DATE	WATER	CASING
Larry Still	1892 Legion Road	307	-81.31097	33.38297	Barnwell	Domestic	130	10/25/2005	30	4
Louie D. Beck	203 Greenpond	339	-81.76628	33.37787	Aiken	Domestic	240	10/26/2005	200	4
Anthony Bouknight	2151 Andrews Circle	265	-81.59513	33.46039	Aiken	Residential	120	10/27/2005	89	4
J. G. Starnes	71 Summerset Lane	390	-81.77633	33.46587	Aiken	Residential	225	10/27/2005	140	4
James Hallman	4020 Wood Valley Dr	361	-81.77575	33.49994	Aiken	Residential	225	10/28/2005	138	4
Louie D. Beck	173 Hollow Creek Farm Rd	232	-81.78022	33.32773	Aiken	Domestic	240	10/30/2005	200	4
Larry Still	4887 Hwy 64	216	-81.30074	33.2058	Barnwell	Domestic	110	10/31/2005	64	4
William Inabinet/Buck	260 Waverly Lane	313	-81.64455	33.44124	Aiken	Residential	200	10/31/2005	60	4
James Hallman	254 Maxwell Rd	330	-81.7954	33.42167	Aiken	Residential	120	10/31/2005	68	4
James Hallman	21 Ashbrook Ct	353	-81.65762	33.44142	Aiken	Residential	225	10/31/2005	158	4
J. G. Starnes	117 McCall Lane	460	-81.65198	33.61346	Aiken	Residential	265	10/31/2005	110	4
Donald Rivers	1546 Double Pond Rd	259	-81.23415	33.29589	Barnwell	Domestic	149	11/1/2005	37	4
William Inabinet/Buck	2195 Cardigan Dr	347	-81.64933	33.44166	Aiken	Residential	240	11/1/2005	90	4
J. G. Starnes	630 Gantt Rd	386	-81.30668	33.5995	Aiken	Residential	145	11/1/2005	50	4
William Inabinet/Buck	658 Grand Prix Drive	228	-81.80074	33.45863	Aiken	Domestic	180	11/2/2005	110	4
J. G. Starnes	3834 Shiloh Church Rd	403	-81.70404	33.6585	Aiken	Residential	165	11/2/2005	70	4
Randy Clark	1264 Sizemore Rd	431	-81.67222	33.4504	Aiken	Residential	112	11/2/2005	63	4
Louie D. Beck	1674 Huckleberry	485	-81.75636	33.51649	Aiken	Irrigation	300	11/3/2005	240	4
J. G. Starnes	138 Hamelin Rd	486	-81.70058	33.66263	Aiken	Residential	185	11/3/2005	80	4
William Inabinet/Buck	5160 White Pond Rd	406	-81.8093	33.61115	Aiken	Residential	260	11/4/2005	90	4
J. G. Starnes	148 Hamelin Rd	494	-81.70056	33.66322	Aiken	Residential	185	11/4/2005	70	4
James Hallman	281 Parkside Dr	515	-81.75217	33.64823	Aiken	Residential	210	11/7/2005	143	4
David Lucas	23 Lakeshore	318	-81.76966	33.56722	Aiken	Residential	155	11/8/2005	60	4
William Inabinet/Buck	118 Hemingford Way	372	-81.65871	33.4393	Aiken	Residential	260	11/8/2005	110	4
James Hallman	210 Nature Lane	399	-81.77508	33.46448	Aiken	Residential	200	11/8/2005	133	4
Greg Still	905-0 Richard Rd	223	-81.36574	33.24398	Barnwell	Domestic	140	11/9/2005	52	4
Scott Kaigler	Shad Rd	344	-81.40814	33.41966	Barnwell	Domestic	130	11/9/2005	30	4
Clyde Lee	620 Holder Rd	503	-81.50421	33.78421	Aiken	Residential	160	11/9/2005	97	4
James Hallman	605A Knollview Drive	411	-81.77461	33.46563	Aiken	Residential	225	11/10/2005	162	4
Scott Kaigler	Jones Bridge Rd	240	-81.26803	33.37118	Barnwell	Domestic	100	11/11/2005	15	4
James Hallman	2518 Cardigan Dr	313	-81.64281	33.43888	Aiken	Irrigation	140	11/11/2005	68	4
J. G. Starnes	541 Bitterroot Dr	410	-81.54589	33.49697	Aiken	Domestic	145	11/11/2005	93	4
Louie D. Beck	Huntington Court (Woodside)	459	-81.72911	33.488	Aiken	Irrigation	240	11/11/2005	180	4
Anthony Bouknight	101 Chestnut Brown Court	539	-81.72214	33.56165	Aiken	Irrigation	110	11/11/2005	28	4
Louie D. Beck	523 Johnston Hwy	547	-81.72214	33.56165	Aiken	Residential	80	11/11/2005	60	4
William Inabinet/Buck	2130 Cardigan Drive	329	-81.65108	33.44215	Aiken	Residential	240	11/14/2005	90	4

DRILLER	ADDRESS	ELEV	LONG	LAT	COUNTY	USE	DEPTH	DATE	WATER	CASING
Louie D. Beck	580 West Pleasant Colony	395	-81.65869	33.43941	Aiken	Irrigation	260	11/14/2005	200	4
James Hallman	930 Brynhill Ct	353	-81.65301	33.44087	Aiken	Residential	140	11/15/2005	88	4
James Hallman	744 Willow Trace Place	344	-81.65501	33.44175	Aiken	Residential	144	11/16/2005	57	4
William Inabinet/Buck	658 Grand Priz Dr	228	-81.80074	33.45863	Aiken	Irrigation	180	11/17/2005	20	4
Anthony Bouknight	Tract 19, Kings Ridge	524	-81.7197	33.58141	Aiken	Irrigation	255	11/17/2005	162	4
James Hallman	15 Ashbrook Ct	353	-81.65758	33.4414	Aiken	Residential	118	11/18/2005	70	4
Scott Kaigler	723 Lebanon Rd	203	-81.31109	33.22084	Barnwell	Domestic	100	11/20/2005	25	4
William Inabinet/Buck	3061 Farmer Road	337	-81.53596	33.56917	Aiken	Residential	180	11/21/2005	110	4
Greg Still	125 White Cake Rd	200	-81.34967	33.21948	Barnwell	Domestic	100	11/22/2005	33	4
Louie D. Beck	Waley Pond Rd	234	-81.87801	33.61392	Aiken	Residential	100	11/22/2005	60	4
James Hallman	61 Turning Leaf Ct	216	-81.34506	33.26047	Barnwell	Domestic	148	11/23/2005	43	4
Randy Clark	215 Colbert Bridge Rd	209	-81.60589	33.43121	Aiken	Residential	183	11/25/2005	97	4
James Hallman	2178 Club Drive	265	-81.64755	33.45448	Aiken	Irrigation	100	11/29/2005	40	4
James Hallman	2178 Club Drive	339	-81.64755	33.45448	Aiken	Irrigation	208	11/29/2005	115	4
Tracy Foy	1021 Raiford Loop	494	-81.84118	33.59477	Aiken	Residential	220	11/29/2005	174	4
Larry Still	1227 Mt. Zion Rd	277	-81.2708	33.35425	Barnwell	Domestic	100	11/30/2005	35	4
Louie D. Beck	800 Implement Rd	408	-81.66581	33.51698	Aiken	Irrigation	200	11/30/2005	140	4
J. G. Starnes	3436 Summit Dr	472	-81.76009	33.56294	Aiken	Residential	290	11/30/2005	210	4
Donald Rivers	161 Allen St	221	-81.67239	33.45086	Barnwell	Irrigation	260	12/1/2005	26	4
Anthony Bouknight	287 Mountainview Rd	287	-81.54737	33.90723	Aiken	Residential	105	12/2/2005	57	4
Donald Rivers	491 Monarch Rd	284	-81.36935	33.31392	Barnwell	Domestic	126	12/6/2005	64	4
James Hallman	1315 New Bridge Rd	412	-81.59387	33.59756	Aiken	Residential	110	12/6/2005	65	4
Louie D. Beck	532 Talatha Church Rd	435	-81.67288	33.46087	Aiken	Residential	230	12/6/2005	180	4
Clyde Lee	11 Rachel Ave	516	-81.86604	33.64786	Aiken	Residential	72	12/6/2005	56	4
David Lucas	210 Bonnie Blue Dr	523	-81.75522	33.63426	Aiken	Residential	250	12/6/2005	60	4
Donald Rivers	263 Quail Rd	208	-81.41527	33.23403	Barnwell	Domestic	138	12/7/2005	35	4
J. G. Starnes	165 North Fork Road	351	-81.54737	33.90723	Aiken	Residential	155	12/7/2005	30	4
James Hallman	258 Natures Lane	398	-81.7757	33.46446	Aiken	Residential	150	12/7/2005	90	4
James Hallman	212 HaddingtonWay	313	-81.63944	33.4391	Aiken	Irrigation	120	12/8/2005	52	4
Greg Still	486 Healing Springs Rd	234	-81.24297	33.38864	Barnwell	Domestic	160	12/9/2005	28	4
David Lucas	468 Grady Lane	383	-81.84336	33.42975	Aiken	Domestic	250	12/9/2005	60	4
James Hallman	281 Natures Way	394	-81.77602	33.4642	Aiken	Residential	150	12/9/2005	98	4
Anthony Bouknight	571 Chime Bell Church Rd	440	-81.72071	33.44198	Aiken	Residential	265	12/11/2005	178	4
James Hallman	911 Edengale Rd	328	-81.65056	33.4378	Aiken	Irrigation	138	12/12/2005	90	4
Louie D. Beck	3 Belair Terrace	352	-81.76749	33.56341	Aiken	Irrigation	215	12/12/2005	140	4
William Inabinet/Buck	1249 Sizemore Rd	431	-81.73801	33.47914	Aiken	Residential	260	12/13/2005	150	4

DRILLER	ADDRESS	ELEV	LONG	LAT	COUNTY	USE	DEPTH	DATE	WATER	CASING
Larry Still	6111 Boiling Springs Rd	156	-81.4405	33.13533	Barnwell	Domestic	140	12/14/2005	45	4
J. G. Starnes	470 Vaucluse Rd	531	-81.73125	33.5646	Aiken	Residential	194	12/14/2005	152	4
Scott Kaigler	461 Jersica Branch Rd	383	-81.32873	33.597	Aiken	Residential	140	12/15/2005	45	4
Louie D. Beck	2412 Outing Club Rd	488	-81.7658	33.6267	Aiken	Residential	105	12/15/2005	85	4
James Hallman	1419 Silver Bluff Rd #28	444	-81.76164	33.4718	Aiken	Irrigation	240	12/16/2005	170	4
James Hallman	1419 Silver Bluff Rd #7	444	-81.76164	33.4718	Aiken	Irrigation	240	12/19/2005	160	4
James Hallman	1419 Silver Bluff Rd #40	444	-81.76164	33.4718	Aiken	Irrigation	247	12/20/2005	170	4
James Hallman	1419 Silver Bluff Rd #19	444	-81.76164	33.4718	Aiken	Irrigation	230	12/20/2005	140	4
W. C. Miller III	580 Boatwright Hill Rd	633	-81.62175	33.76551	Aiken	Residential	100	12/20/2005	70	4
Anthony Bouknight	1861 Gray Mare Hollow Rd	334	-81.72189	33.4112	Aiken	Residential	220	12/21/2005	137	4
David Lucas	Mallard Rd	475	-81.7035	33.52677	Aiken	Residential	90	12/22/2005	40	4
Louie D. Beck	1100 Dibble Rd	486	-81.73639	33.56343	Aiken	Irrigation	300	12/22/2005	220	4
David Lucas	3622 Shallow Church Rd	511	-81.68161	33.66456	Aiken	Residential	240	12/22/2005	60	4
J. G. Starnes	677 Black Bird Rd	369	-81.42206	33.72409	Aiken	Domestic	167	12/23/2005	34	4
J. G. Starnes	243 John Nunn Hwy	430	-81.28949	33.6198	Aiken	Irrigation	205	12/23/2005	132	4
David Lucas	202 Two Oaks Rd	291	-81.88716	33.44141	Aiken	Domestic	160	12/26/2005	60	4
David Lucas	180 Bonnie Blue Rd	523	-81.75567	33.6342	Aiken	Residential	240	12/26/2005	60	4
William Inabinet/Buck	4020 Wooside Plantation Dr	314	-81.72584	33.4776	Aiken	Residential	200	12/29/2005	80	4
Louie D. Beck	260 Meadow Ridge Rd	348	-81.63033	33.44733	Aiken	Residential	240	12/29/2005	160	4
Anthony Bouknight	275 Bairwood Rd	407	-81.51544	33.50795	Aiken	Domestic	175	12/29/2005	110	4
Tracy Foy	2697 Piper Rd	524	-81.7076	33.70132	Aiken	Residential	167	12/29/2005	100	4
Tracy Foy	2693 Piper Rd	524	-81.7076	33.70132	Aiken	Residential	163	12/29/2005	99	4
THIGPEN, MELONY	88 PALMEDOW FARM RD	519	-81.71834	33.48448	Aiken	Domestic	180	01-05-2006	138	4
SMITH, ALEX	5174 STORM BRANCH	389	-81.79327	33.42623	Aiken	Domestic	245	01-08-2006	179	4
SCOTT, ROBERT	1438 OLD BARNWELL RD	407	-81.55927	33.45461	Aiken	Domestic	140	01-10-2006	90	4
HEATH, WAYNE	3038 GLENVIEW DR	347	-81.64879	33.45337	Aiken	Irrigation	240	01-24-2006	130	4
LOWE, ROYAL	1654 REYNOLDS POND RD	513	-81.68728	33.63779	Aiken	Domestic	140	02-02-2006	90	4
ESTRADA, ART	530 CEDAR RD	415	-81.54667	33.47781	Aiken	Domestic	140	02-15-2006	80	4
BECK, LOUIE DUANENO #	GRAND PRIX DR	NA	-81.72214	33.56165	Aiken	Domestic	240	02-15-2006	140	4
CHARLES, SAMANTH	1483 HATCHAWAY BRIDGE R	272	-81.5744	33.54829	Aiken	Irrigation	140	02-17-2006	90	4
BACON, JEFF	705 OLD TROY TRAIL	391	-81.71834	33.48448	Aiken	Domestic	130	02-19-2006	100	4
HALL, LESTER	612 STILL WATER RD	360	-81.55854	33.4478	Aiken	Domestic	140	02-20-2006	90	4
EXEL COMPANY INC	1043 GOBLE AVE	396	-81.88889	33.52325	Aiken	Irrigation	120	02-21-2006	NULL	4
KILGUS, ED	546 SKY LAND FARM	320	-81.4154	33.46756	Aiken	Domestic	120	02-24-2006	80	4
EAVES, HAZEL	574 CHIME BELL CHURCH RC	439	-81.72158	33.44146	Aiken	Domestic	260	02-28-2006	165	4
MACK, JERRY	186 RYAN RD	388	-81.49772	33.44961	Aiken	Domestic	140	02-28-2006	NULL	4

DRILLER	ADDRESS	ELEV	LONG	LAT	COUNTY	USE	DEPTH	DATE	WATER	CASING
HALLMAN, JAMES	BELLWOOD DR (NO # EXISTE	NA	-81.78925	33.4068	Aiken	Irrigation	210	02-28-2006	125	4
HOLSTON, J B	NO # YET SKYLAND FARMS F	353	-81.42183	33.40147	Barnwell	Domestic	130	03-02-2006	40	4
BEAREASON BUILDE	1080 RICHARDSON LAKE RD	330	-81.76871	33.50555	Aiken	Domestic	260	03-02-2006	NULL	4
WORKS, PRECISION	1158 E PINE LOG RD	491	-81.68716	33.53716	Aiken	Irrigation	300	03-06-2006	220	4
ANTAKI, CHARCOTTI	365 RIVER BURCH RD LOT 13	377	-81.71363	33.56759	Aiken	Irrigation	195	03-09-2006	140	4
GOFF, BRUCE	236 BROWN RD	178	-81.78419	33.31063	Aiken	Irrigation	99	03-10-2006	12	4
POU, WILLIAM	LOT 20 LOBLOLLY	250	-81.6631	33.84547	Aiken	Domestic	320	03-10-2006	40	6
EAVES, PEGGY	2416 WILLISTON RD	413	-81.69567	33.3949	Aiken	Domestic	240	03-10-2006	NULL	4
HALLMAN, JAMES	249 WHISTLING STRAITS LN	370	-81.65742	33.44763	Aiken	Irrigation	165	03-12-2006	104	4
JOHNSON CONSTR	720 OLD KENNEL RD	406	-81.57508	33.5868	Aiken	Domestic	400	03-12-2006	NULL	6
CONE, KENNY	896 SHIPES BLUFF RD	210	-81.25069	33.44402	Barnwell	Domestic	100	03-15-2006	15	4
ROBERTS, RED	176 WILD OAKS LN	435	-81.65858	33.49608	Aiken	Domestic	280	03-16-2006	180	4
TOBEY, T G	206 FOUR OAKS	398	-81.31447	33.60077	Aiken	Irrigation	150	03-17-2006	92	4
REARICK, DAVID	LOT 21 LOBLOLLY	250	-81.6631	33.84547	Aiken	Domestic	340	03-22-2006	40	6
HALLMAN, JAMES	354 WALTONHEATH WAY	350	-81.66099	33.44827	Aiken	Irrigation	120	03-28-2006	68	4
JOHNSON CONSTR	380-A CARILLON CT	NA	-81.72208	33.42766	Aiken	Domestic	260	03-29-2006	180	4
SANDERS, ROBERT	7780 SC HWY 300	225	-81.23854	33.13342	Barnwell	Domestic	100	04-04-2006	51	4
CHARLES, SAMANTH	462 WEST RD	406	-81.59108	33.54889	Aiken	Domestic	160	04-04-2006	120	4
BRIDDLE, BRADLEY	310 UPPER POND RD	391	-81.50015	33.59537	Aiken	Domestic	110	04-06-2006	88	4
MYERS, KEN	BIG BRANCH @ COOPERS CI	654	-81.51363	33.91655	Aiken	Irrigation	105	04-06-2006	85	4
GRIFFEN, DENNIS	223 KINGSTON HEATH CT	328	-81.65786	33.44429	Aiken	Irrigation	110	04-09-2006	55	4
BAUGHMAN, HAZEL	1087 CUMMINGS RD	530	-81.70397	33.74763	Aiken	Domestic	400	04-10-2006	40	6
ROSE, ELIZABETH	761 CENTERWOOD RD	318	-81.42988	33.48116	Aiken	Domestic	142	04-13-2006	44	4
COBB, DANNY	2248 SCAGO LAKE RD	522	-81.71736	33.56991	Aiken	Irrigation	80	04-15-2006	35	4
OSBORN, RON	2911 CLUB DR	353	-81.6585	33.43495	Aiken	Irrigation	130	04-17-2006	90	4
LORENZ, DON	2861 CLUB DR	353	-81.65849	33.43519	Aiken	Irrigation	143	04-18-2006	90	4
MILLAN, JOSE	WINDSOR RAOD	367	-81.51296	33.48122	Aiken	Domestic	161	04-20-2006	85	4
ELLEED, CHARLES	284 FELLOWHIP RD	239	-81.36234	33.23362	Barnwell	Domestic	160	04-21-2006	34	4
BASSETT, JAMES	242 REDBONE CT	331	-81.44506	33.46207	Aiken	Domestic	160	04-21-2006	25	4
PEFFER, GEORGE	1019 ARBERGATE CT	360	-81.65626	33.44125	Aiken	Irrigation	130	04-22-2006	80	4
SATRE, RANDY	131 LONG SHADOW DR	289	-81.64579	33.45482	Aiken	Irrigation	175	04-23-2006	40	4
THOMAS, LARRY	11 THORNHILL CT	324	-81.64335	33.44132	Aiken	Irrigation	130	04-24-2006	62	4
PINGITORE, ABBIE	176 LONG SHADOW DR	287	-81.6459	33.45631	Aiken	Irrigation	125	04-24-2006	NULL	4
AXWER, JERRY	189 HADINGTON WAY	305	-81.64045	33.43884	Aiken	Irrigation	115	04-25-2006	50	4
URBAN, BIRGIT	892 WINDSOR RD	355	-81.46492	33.49683	Aiken	Domestic	120	04-25-2006	64	4
POOLER, CHARLES	1028 WILDWOOD	500	-81.75422	33.57417	Aiken	Domestic	266	04-26-2006	220	4

DRILLER	ADDRESS	ELEV	LONG	LAT	COUNTY	USE	DEPTH	DATE	WATER	CASING
WRIGHT, JASON	182 BOYD POND RD	450	-81.86562	33.5085	Aiken	Domestic	75	04-26-2006	20	4
ADCOCK, NEAL	HWY 278 (NO ADDRESS EXIS	NA	-81.46456	33.33664	Barnwell	Domestic	120	04-26-2006	50	4
WILLIAMS, ARCHIE	5621 SEVEN PINES RD	259	-81.46529	33.31736	Barnwell	Domestic	180	04-28-2006	35	4
BEARD, BRYAN	452 GLENWOOD DR	280	-81.78791	33.48737	Aiken	Domestic	142	04-29-2006	38	4
JONES, DEBBIE	737 N WINDSOR RD	342	-81.47316	33.47035	Aiken	Domestic	150	04-30-2006	60	4
MILLENCHECK, PAM	262 HADINGTON WAY	305	-81.63957	33.44077	Aiken	Irrigation	100	05-01-2006	35	4
ZISSETH, TIMOTHY	1101 GARDEN RD	200	-81.28551	33.23701	Barnwell	Domestic	35	05-02-2006	18	4
TARANGELO, DENIE	2871 CLUB RD	353	-81.65849	33.43514	Aiken	Irrigation	140	05-02-2006	97	4
CARTER, BURNETTE	28 BEEHIVE LN	460	-81.63488	33.66136	Aiken	Domestic	100	05-03-2006	70	4
JOHNSON, JAMES	22 SHERWOOD DR	216	-81.35015	33.23213	Barnwell	Irrigation	140	05-04-2006	50	4
ZIELSKI, WALTER	646 NEW BRIDGE RD	367	-81.64671	33.5948	Aiken	Domestic	187	05-04-2006	100	4
STILL, LARRY M	5068 HWY 300	165	-81.28098	33.16487	Barnwell	Domestic	80	05-05-2006	26	4
GLOVER, MACARTHI	396 GREGORY RD	420	-81.7004	33.62747	Aiken	Domestic	80	05-05-2006	30	4
ESTRADA, VIADEL	1033 GREG HWY	395	-81.77139	33.56684	Aiken	Domestic	240	05-06-2006	180	4
TARANGELO, DAN	11 WINDERMEAR WAY	375	-81.65626	33.44125	Aiken	Irrigation	145	05-06-2006	95	4
ROMMICK, DICK	169 HADINGTON WAY	305	-81.64104	33.43876	Aiken	Irrigation	127	05-07-2006	58	4
ZIELSKI, WALTER	648 NEW BRIDGE RD	367	-81.64667	33.59484	Aiken	Domestic	187	05-07-2006	40	4
BADGER, MICHAEL	155 PLEASANT	262	-81.49483	33.14376	Barnwell	Domestic	120	05-09-2006	77	4
WOODSIDE DEVELO	FOX TRAIL CT (MAIN GATE)	497	-81.78925	33.4068	Aiken	Irrigation	170	05-09-2006	120	4
MERKLE, JOHN	216 GLENWOOD DR	303	-81.79479	33.49918	Aiken	Domestic	185	05-10-2006	140	4
GROVER, BOBBY	428 BOGGYVILLE RD	570	-81.67572	33.72977	Aiken	Domestic	240	05-11-2006	25	6
COPLEY, MARY	813 CEDAR RD	392	-81.56126	33.4617	Aiken	Domestic	140	05-13-2006	90	4
NOBLIN, JEFF	582 GOOD HOPE FARMS RD	410	-81.77701	33.45672	Aiken	Domestic	260	05-15-2006	180	4
FRANKIE, TODD	3622 SHILO CHURCH RD	490	-81.68161	33.66456	Aiken	Domestic	235	05-15-2006	72	4
GARDNER, JULIA	394 HUTTO POND RD	456	-81.58152	33.71028	Aiken	Domestic	186	05-15-2006	NULL	4
BERELL, BROOKE	1385 POPLAR SPRINGS RD	500	-81.53725	33.67994	Aiken	Domestic	225	05-15-2006	NULL	4
MYERS, MARK	314 MT BEULAH RD	389	-81.51813	33.47666	Aiken	Domestic	140	05-17-2006	90	4
MILLER, ONEAL H	902 A BROWN POND RD	325	-81.35522	33.69026	Aiken	Domestic	180	05-17-2006	NULL	4
JONES, ANN	134 ROBIN RD	199	-81.36285	33.24764	Barnwell	Irrigation	115	05-18-2006	NULL	4
BATES, MIKE	103 PAULENS ST	204	-81.78022	33.32773	Aiken	Irrigation	248	05-19-2006	180	4
IZLAR, LEROY	IZLAR RD (NO PO BOX # EXIS	296	-81.27347	33.36014	Barnwell	Domestic	110	05-19-2006	30	4
WHITSON, DAVID	907 BENT TREE RD	361	-81.71097	33.4264	Aiken	Domestic	222	05-20-2006	90	4
DELEON, CESAR G	324 FOX RUN RD	388	-81.51434	33.49355	Aiken	Domestic	140	05-20-2006	90	4
PENDLETON, JOE	1064 BROOKHAVEN	460	-81.70837	33.49869	Aiken	Domestic	260	05-20-2006	160	4
REYNOLDS, BOB	209 CARRINGTON PL	318	-81.64139	33.4384	Aiken	Irrigation	122	05-21-2006	62	4
HURLER, MERYLIN	2851 CLUB DR	353	-81.65849	33.43523	Aiken	Irrigation	145	05-22-2006	95	4

DRILLER	ADDRESS	ELEV	LONG	LAT	COUNTY	USE	DEPTH	DATE	WATER	CASING
COLYER, DAVID	508 REEDY FORK RD	518	-81.67459	33.70535	Aiken	Domestic	400	05-22-2006	30	6
RAPER, NORMA	1073 ADAMS RD	375	-81.68726	33.41661	Aiken	Domestic	180	05-23-2006	137	4
BOMAR, S R	348 COPE LN	294	-81.37665	33.33526	Barnwell	Domestic	132	05-23-2006	35	4
BROADWATER, ANTI	3820 SHILOH CHURCH RD	431	-81.71432	33.65998	Aiken	Domestic	220	05-23-2006	140	4
JACKSON, RANDY	601 RAINBOW FALLS RD	436	-81.87657	33.59057	Aiken	Domestic	240	05-23-2006	20	6
LEE, DEBORAH	2918 BANKS MILL RD	453	-81.67209	33.49146	Aiken	Domestic	240	05-24-2006	160	4
BUCKET, FRANK	3338 HWY 39	466	-81.42869	33.67527	Aiken	Domestic	156	05-25-2006	70	4
BOUKNIGHT, ANTHC	2334 WIRE RD	357	-81.59023	33.68972	Aiken	Domestic	102	05-26-2006	8	4
KAIGLER, SCOTT E	MIRRORE DR NO # YET	360	-81.42183	33.40147	Barnwell	Domestic	130	05-27-2006	35	4
FINN, MICKEY	5335 BELLMEAD DR	NA	-81.71834	33.48448	Aiken	Irrigation	115	05-27-2006	45	4
BINKO, MIKE	222 CARRINGTON PL	318	-81.64162	33.43823	Aiken	Irrigation	132	05-28-2006	68	4
DANIALS, MARV	10 WINDERMEAR WAY	370	-81.65626	33.44125	Aiken	Irrigation	150	05-28-2006	98	4
KAIGLER, SCOTT E	33 KING ST	325	-81.40017	33.48835	Barnwell	Domestic	130	05-29-2006	50	4
RIVERS, DONALD R	9521 MARLBORO AVE	NA	-81.35845	33.24274	Barnwell	Irrigation	130	05-29-2006	38	4
MATTHEWS, CRAIG	1023 GRANTHAM CT	352	-81.65195	33.44128	Aiken	Irrigation	240	05-30-2006	90	4
BROWN, JACK&MAR	3800 SHILOH CHURCH RD	433	-81.70225	33.6588	Aiken	Domestic	221	05-31-2006	72	4
HORTON HOMES	2665 PIPER RD	531	-81.70681	33.70086	Aiken	Domestic	160	05-31-2006	90	4
MCGEE CONSTRUC	536 MCINTOSH LOOP	341	-81.6344	33.59061	Aiken	Domestic	140	06-01-2006	12	4
JACKSON, JOHNNY	SHILOH CHURCH RD - LOT #:	403	-81.70756	33.65887	Aiken	Domestic	162	06-01-2006	63	4
KAIGLER, SCOTT E	646 WINDSOR RD	363	-81.4887	33.48893	Aiken	Domestic	140	06-02-2006	60	4
KAIGLER, SCOTT E	SUNSHINE RD (NO RD NUMB	250	-81.22678	33.41078	Barnwell	Irrigation	220	06-04-2006	40	4
HALLMAN, JAMES	529 BENTLY CT	343	-81.64871	33.44141	Aiken	Irrigation	115	06-04-2006	67	4
CHAPMAN, ROBERT	2925 OAK BROOK LN	452	-81.71095	33.48108	Aiken	Domestic	175	06-04-2006	120	4
STILL, LARRY M	31 LIL TIGER LN	280	-81.37166	33.32123	Barnwell	Domestic	120	06-05-2006	45	4
SAPP, TOM	4369 EDISTO RD	397	-81.6325	33.69376	Aiken	Domestic	80	06-05-2006	30	4
HALLMAN, JAMES	150 WOODTHRUSH LN	380	-81.73817	33.45883	Aiken	Irrigation	200	06-06-2006	114	4
JACKSON, JOHNNY	3858 SHILOH CHURCH RD	423	-81.70531	33.65862	Aiken	Domestic	185	06-06-2006	70	4
STILL, GREG	236 SANDY HOOK DR	277	-81.4102	33.31037	Barnwell	Domestic	120	06-07-2006	48	4
WAYMYERS, WILBU	962 KEDRON CHURCH RD	513	-81.5744	33.73358	Aiken	Domestic	140	06-07-2006	35	4
BECK, LOUIE DUANE	THREE RUNN PLANTATION E	NA	-81.71834	33.48448	Aiken	Irrigation	240	06-07-2006	80	4
BECK, LOUIE DUANE	LOT 7 928A THREE RUNN PL/	NA	-81.73972	33.5109	Aiken	Domestic	260	06-07-2006	140	4
STILL, LARRY M	21389 HWY 278	311	-81.49355	33.36853	Barnwell	Domestic	120	06-08-2006	50	4
STILL, LARRY M	220 CURTIS DR	220	-81.39706	33.33151	Barnwell	Domestic	160	06-09-2006	37	4
DIXIE WELL & PUMP	192 ADDIE RD	300	-81.87257	33.55536	Aiken	Irrigation	120	06-09-2006	90	4
WAYMYERS, WILBU	215 TALL JOHN LN	524	-81.67154	33.64557	Aiken	Domestic	80	06-09-2006	35	4
BECK, LOUIE DUANE	299 LANGDON RD	297	-81.55633	33.56251	Aiken	Domestic	220	06-10-2006	40	4

DRILLER	ADDRESS	ELEV	LONG	LAT	COUNTY	USE	DEPTH	DATE	WATER	CASING
HALLMAN, JAMES	436 DEVEONSHIRE DR	347	-81.65745	33.44055	Aiken	Irrigation	146	06-11-2006	95	4
STILL, GREG	2317 REEDY BRANCH RD	255	-81.28166	33.28535	Barnwell	Domestic	120	06-12-2006	51	4
CLARK, RANDY	96 CITADEL DR	424	-81.68823	33.49885	Aiken	Domestic	270	06-12-2006	170	4
HALLMAN, JAMES	1090 EARLMONT DR	385	-81.64771	33.44852	Aiken	Irrigation	150	06-12-2006	100	4
STILL, GREG	205 WILDWOOD DR	213	-81.35005	33.26932	Barnwell	Domestic	120	06-14-2006	65	4
SABOL, KEN	1075 BRIGHTWOOD DR	300	-81.64779	33.45934	Aiken	Irrigation	146	06-14-2006	56	4
LUCAS, DAVID	NO PO BOX # LOT 6	150	-81.89451	33.49585	Aiken	Domestic	195	06-15-2006	100	4
BATTISTO, GREG	540 GLENWOOD DR	440	-81.7781	33.48299	Aiken	Domestic	264	06-15-2006	157	4
BOLES, KEN	147 ALTEES CORBETT RD	300	-81.248	33.63396	Aiken	Domestic	78	06-15-2006	14	4
LUCAS, DAVID A	110 GOUDY CT	387	-81.91877	33.51608	Aiken	Domestic	185	06-15-2006	100	4
STILL, LARRY M	1400 PIONEER RD	255	-81.44023	33.30547	Barnwell	Domestic	180	06-16-2006	30	4
LUCAS, DAVID	45 IRISH LN	343	-81.68726	33.41661	Aiken	Irrigation	205	06-16-2006	80	4
CLARK, RANDY	374 WIRE RD - LOT #3	437	-81.68131	33.58555	Aiken	Domestic	190	06-16-2006	130	4
STARNES, JUNNIE G	117 CITADEL DR	440	-81.68684	33.49881	Aiken	Domestic	180	06-16-2006	113	4
STILL, LARRY M	73 GREENBRIAR COVE	240	-81.41889	33.29797	Barnwell	Domestic	90	06-17-2006	18	4
STARNES, JUNNIE G	188 COOPER POND RD	362	-81.29623	33.57636	Aiken	Domestic	122	06-17-2006	72	4
SEIGLER, HERMAN E	4393 CHARLESTON HWY	388	-81.52911	33.49631	Aiken	Domestic	140	06-17-2006	90	4
WALTER, HANS	571 OAK RIDGE CLUB RD	413	-81.51547	33.51676	Aiken	Domestic	135	06-17-2006	68	4
HALLMAN, JAMES	128E PLESENT COLONY DR	395	-81.72624	33.47436	Aiken	Irrigation	225	06-19-2006	128	4
INABINET, WILLIAM I	3601 BANKS MILL RD	343	-81.65438	33.47463	Aiken	Irrigation	200	06-20-2006	90	4
CLARK, RANDY	374 WIRE RD - LOT #4	437	-81.68131	33.58555	Aiken	Domestic	175	06-20-2006	96	4
HALLMAN, JAMES	397 MACKLEMVRY FM RD	395	-81.95386	33.51615	Aiken	Domestic	208	06-21-2006	161	4
INABINET, WILLIAM I	486 EDENGATE WAY	350	-81.71834	33.48448	Aiken	Domestic	260	06-22-2006	90	4
CLARK, RANDY	264 OLD JACKSON HWY	193	-81.89126	33.41668	Aiken	Domestic	130	06-23-2006	84	4
STILL, GREG	601 RAYS RD	267	-81.3534	33.44309	Barnwell	Domestic	140	06-23-2006	57	4
SEIGLER, HERMAN E	149 KITCHINS RD	353	-81.48918	33.41827	Barnwell	Domestic	150	06-23-2006	100	4
SHUMPERT, RANDAI	332 ROSEBUD RD	444	-81.29473	33.65661	Aiken	Irrigation	230	06-23-2006	180	4
SLAUGHTER, KIMBE	575 TALATHA CHURCH RD	444	-81.66793	33.46288	Aiken	Domestic	200	06-24-2006	170	4
POOLE, DOREATHA	226 MILES ASHLEY	530	-81.85198	33.65291	Aiken	Domestic	73	06-24-2006	50	4
HALLMAN, JAMES	NO # YET ADAM RD (MAIN G/	NA	-81.75998	33.47242	Aiken	Irrigation	220	06-24-2006	124	4
SHUMPERT, RANDAI	332 ROSEBUD RD	444	-81.29473	33.65661	Aiken	Irrigation	230	06-25-2006	180	4
HALLMAN, JAMES	124 CLEARMONT DR	485	-81.94206	33.54624	Aiken	Irrigation	215	06-25-2006	141	4
FOY, TRACY B	665 WINTER PL	516	-81.71736	33.56991	Aiken	Domestic	220	06-25-2006	74	6
BOUKNIGHT, ANTHC	219 BUICE CR	350	-81.43311	33.38586	Barnwell	Domestic	150	06-26-2006	47	4
CLARK, RANDY	207 JOYCE BRANCH RD	421	-81.63262	33.60604	Aiken	Domestic	190	06-26-2006	118	4
MEDALLION HOMES	569 PARKSIDE DR	400	-81.77331	33.46497	Aiken	Domestic	190	06-26-2006	NULL	4

DRILLER	ADDRESS	ELEV	LONG	LAT	COUNTY	USE	DEPTH	DATE	WATER	CASING
STARNES, JUNNIE G	322 BUCKBOARD RD	427	-81.45396	33.66153	Aiken	Domestic	164	06-27-2006	54	4
HALLMAN, JAMES	211 MAXWELL RD	572	-81.79442	33.42241	Aiken	Domestic	210	06-27-2006	140	4
BOUKNIGHT, ANTHC	2449 WINDSOR RD	359	-81.36238	33.55389	Aiken	Domestic	158	06-28-2006	118	4
INABINET, WILLIAM I	NEW BRIDGE RD (NO RD NUI	NA	-81.78925	33.4068	Aiken	Domestic	240	06-28-2006	125	4
STILL, GREG	1155 FELLOWSHIP RD	271	-81.43195	33.32968	Barnwell	Domestic	100	06-29-2006	24	2
INABINET, WILLIAM I	218 WALTON HEATH WAY	340	-81.66177	33.44576	Aiken	Domestic	220	06-30-2006	90	4
CLARK, RANDY	3412 CHARLESTON HWY	468	-81.603	33.521	Aiken	Domestic	160	06-30-2006	90	4
CLARK, RANDY	2174 SILVER BLUFF RD	331	-81.76901	33.45676	Aiken	Domestic	202	07-04-2006	120	6
HALLMAN, JAMES	250 DAVENPORT LN	370	-81.65928	33.43956	Aiken	Irrigation	140	07-05-2006	90	4
RIVERS, DONALD R	15022 HWY 78	379	-81.45431	33.41198	Barnwell	Domestic	150	07-06-2006	63	4
SWEARINGEN JR, JC	1410 PINELOG RD	504	-81.73883	33.51644	Aiken	Irrigation	245	07-06-2006	140	4
INABINET, WILLIAM I	123 WAVERLY LN	325	-81.64619	33.43833	Aiken	Domestic	220	07-07-2006	90	4
FOX, STEVEN	192 GREGORY RD	426	-81.69267	33.62371	Aiken	Domestic	263	07-07-2006	83	4
CLARK, RANDY	826 KEDRON CHURCH RD	507	-81.58811	33.72766	Aiken	Domestic	170	07-07-2006	75	4
STILL, GREG	3689 REYNOLDS RD	278	-81.35139	33.2804	Barnwell	Domestic	140	07-10-2006	73	4
HALLMAN, JAMES	20 BARRON WAY	271	-81.6464	33.45983	Aiken	Domestic	82	07-10-2006	5	4
RIVERS, DONALD R	3369 GALILLE RD	210	-81.28764	33.25002	Barnwell	Domestic	150	07-11-2006	22	4
HALLMAN, JAMES	2491 CARDIGAN DR	350	-81.64429	33.43824	Aiken	Irrigation	120	07-12-2006	65	4
JEFFCOAT, DANIEL	784 SANDDAM RD	466	-81.36175	33.69335	Aiken	Domestic	204	07-12-2006	150	4
ALFREDO, MORALES	131 DANNAN CT	568	-81.66623	33.65743	Aiken	Domestic	120	07-12-2006	62	4
BOUKNIGHT, ANTHC	271 LAKESHORE DR	350	-81.7781	33.66201	Aiken	Domestic	135	07-13-2006	86	4
INABINET, WILLIAM I	2659 PIPER RD	524	-81.71009	33.70373	Aiken	Domestic	160	07-13-2006	90	4
INABINET, WILLIAM I	NEW HOLLAND RD (NO ADDF	NA	-81.78925	33.4068	Aiken	Irrigation	140	07-14-2006	50	4
PETTIS, BUTLER	2468 SILVER RD	328	-81.7795	33.44024	Aiken	Domestic	240	07-15-2006	190	4
HALLMAN, JAMES	255 WAVERLY LN	325	-81.64484	33.44111	Aiken	Irrigation	122	07-15-2006	62	4
DUBOSE, KIMBERLE	737 HUTTO POND RD	460	-81.55332	33.71478	Aiken	Domestic	154	07-15-2006	73	4
SWEARINGEN, JOSE	791 MT PLEASANT RD	585	-81.58981	33.79515	Aiken	Domestic	165	07-15-2006	85	4
STARNES, JUNNIE G	214 JOE SCOTT RD	398	-81.26294	33.65251	Aiken	Domestic	120	07-15-2006	NULL	4
RICHARDSON, CALV	3720 LONE OAK DR	414	-81.68614	33.50458	Aiken	Domestic	225	07-16-2006	120	4
HALLMAN, JAMES	1796 HUNTSMAN ST	428	-81.76215	33.53076	Aiken	Domestic	250	07-17-2006	160	4
LUCAS, DAVID	135 MORNING LN	443	-81.72349	33.44876	Aiken	Domestic	230	07-17-2006	100	4
RIVERS, DONALD R	25 MINWOOD	216	-81.31732	33.17427	Barnwell	Domestic	148	07-18-2006	40	4
INABINET, WILLIAM I	4230 WAGENER RD	374	-81.54517	33.57228	Aiken	Domestic	220	07-18-2006	90	4
SEIGLER, HERMAN E	221 WHITE POND RD	384	-81.47975	33.42764	Aiken	Domestic	120	07-18-2006	90	4
GRAHAM, GREGORY	269 PEARL BONNET RD	388	-81.4699	33.48538	Aiken	Domestic	162	07-18-2006	NULL	4
HALLMAN, JAMES	281 EVENTING WAY	NA	-81.71834	33.48448	Aiken	Domestic	150	07-18-2006	70	4

DRILLER	ADDRESS	ELEV	LONG	LAT	COUNTY	USE	DEPTH	DATE	WATER	CASING
RIVERS, DONALD R	75 MINWOOD LN	216	-81.31774	33.17459	Barnwell	Domestic	148	07-19-2006	40	4
INABINET, WILLIAM I	1312 BETHCAR CHURCH RD	496	-81.44018	33.67081	Aiken	Domestic	200	07-19-2006	120	4
RIVERS, DONALD R	125 MINWOOD LN	216	-81.31815	33.1749	Barnwell	Domestic	150	07-20-2006	40	4
COLLISON, THOMAS	3394 CAMP RAWLS RD	478	-81.39403	33.65356	Aiken	Domestic	150	07-20-2006	100	4
INABINET, WILLIAM I	546 MCINTOSH LOOP	340	-81.63431	33.59043	Aiken	Domestic	135	07-21-2006	NULL	4
HALLMAN, JAMES	771 NO # WINDSOR RD	358	-81.47561	33.49287	Aiken	Domestic	150	07-22-2006	40	4
STILL, LARRY M	2468 HOLMANS BRIDGE RD	206	-81.21906	33.36566	Barnwell	Domestic	32	07-24-2006	5	4
INABINET, WILLIAM I	1011 GRANTHAM CT	355	-81.65195	33.44128	Aiken	Domestic	220	07-24-2006	90	4
HALLMAN, JAMES	1191 HATCHAWAY BRIDGE R	397	-81.57969	33.52497	Aiken	Domestic	150	07-24-2006	83	4
FOY, TRACY B	103 TOY RD	515	-81.41384	33.71465	Aiken	Domestic	115	07-24-2006	37	4
STILL, LARRY M	5986 HWY 278	199	-81.3532	33.19136	Barnwell	Domestic	160	07-26-2006	72	4
RIVERS, DONALD R	1045 BOILING SPRINGS RD	196	-81.35578	33.12115	Barnwell	Domestic	130	07-26-2006	25	4
CLARK, RANDY	148 MORRIS RD	499	-81.66681	33.69374	Aiken	Domestic	130	07-26-2006	86	4
BAUGHMAN, NORMA	140 FAYS GARDEN LN	490	-81.67061	33.65977	Aiken	Domestic	97	07-26-2006	61	4
BOUKNIGHT, ANTHC	769 OAK RIDGE CLUB RD	410	-81.49669	33.51575	Aiken	Domestic	156	07-28-2006	98	4
BOUKNIGHT, ANTHC	1401 OLD SHOALS	643	-81.54737	33.90723	Aiken	Irrigation	230	07-28-2006	156	4
HALLMAN, JAMES	2505 CARDIGAN DR	350	-81.64342	33.43881	Aiken	Irrigation	145	07-29-2006	70	4
HALLMAN, JAMES	577 MAIDSTONE WAY	320	-81.65692	33.44453	Aiken	Irrigation	95	07-31-2006	40	4
HALLMAN, JAMES	152 WALTON HEATH WAY	350	-81.66027	33.44522	Aiken	Irrigation	125	07-31-2006	70	4
HALLMAN, JAMES	159 HADINGTON WAY	315	-81.64335	33.44132	Aiken	Irrigation	125	08-01-2006	65	4
STILL, GREG	782 PARTRIDGE RD	233	-81.25061	33.20733	Barnwell	Domestic	160	08-02-2006	63	4
RIVERS, DONALD R	6434 SEVEN PINES RD	270	-81.45994	33.32847	Barnwell	Domestic	100	08-02-2006	4	4
SHUMPERT, RANDAI	1822 ALPINE DR	491	-81.75773	33.52274	Aiken	Irrigation	250	08-02-2006	195	4
STARNES, JUNNIE G	130 WAGON TRAIN TRAIL	450	-81.39908	33.64549	Aiken	Domestic	185	08-02-2006	94	4
SHWAB, BEN	2774 INDIAR TRAIL RD	466	-81.4039	33.65516	Aiken	Domestic	155	08-02-2006	110	4
NAPIER, MARK	697 HUTTO POND RD	471	-81.555	33.71436	Aiken	Domestic	148	08-02-2006	62	4
STILL, GREG	1057 GOVAN HWY	249	-81.30195	33.21511	Barnwell	Domestic	140	08-04-2006	110	4
RIVERS, DONALD R	748 PHESANT RD	246	-81.28303	33.18908	Barnwell	Domestic	130	08-04-2006	71	4
HALLMAN, JAMES	2514 CLUB DR	353	-81.65581	33.45119	Aiken	Irrigation	160	08-04-2006	80	4
KAIGLER, SCOTT E	20135 HWY 278	321	-81.4793	33.35419	Barnwell	Domestic	120	08-05-2006	40	4
HALLMAN, JAMES	111 CEDER RIDGE DR	305	-81.63588	33.44973	Aiken	Domestic	150	08-06-2006	90	4
HALLMAN, JAMES	2580 CARDIGAN DR	350	-81.6408	33.43956	Aiken	Irrigation	120	08-06-2006	58	4
SEIGLER, HERMAN E	3650 SHILOH CHURCH RD	491	-81.68339	33.66424	Aiken	Domestic	120	08-06-2006	90	4
INABINET, WILLIAM I	681 HITCHCOCK RD	474	-81.6411	33.49593	Aiken	Irrigation	200	08-07-2006	140	4
STILL, LARRY M	311 RAINBOW DR	211	-81.29284	33.27313	Barnwell	Domestic	120	08-08-2006	30	4
WEST, JAMES D	1011 STATE PARK RD	300	-81.49331	33.54303	Aiken	Domestic	122	08-08-2006	50	4

DRILLER	ADDRESS	ELEV	LONG	LAT	COUNTY	USE	DEPTH	DATE	WATER	CASING
CLARK, RANDY	3112 CHAMPAIGN DR	380	-81.65969	33.49877	Aiken	Irrigation	110	08-08-2006	76	4
HALLMAN, JAMES	315 DEVONSHIRE DR	347	-81.65527	33.44335	Aiken	Irrigation	180	08-08-2006	32	4
KAIGLER, SCOTT E	731 N WINDSOR RD	343	-81.47571	33.47094	Aiken	Domestic	140	08-09-2006	45	4
SHUMPERT, RANDY	618 SHADOW LN	324	-81.4119	33.63713	Aiken	Domestic	95	08-09-2006	20	4
HALLMAN, JAMES	159 MAIDSTONE WAY	340	-81.65914	33.44398	Aiken	Irrigation	85	08-09-2006	30	4
BECK, LOUIE DUANE	592 BOYD POND RD	370	-81.7801	33.44924	Aiken	Domestic	240	08-10-2006	160	4
INABINET, WILLIAM I	1081 COLEMAN BRIDGE RD	384	-81.52677	33.60683	Aiken	Irrigation	200	08-10-2006	70	4
BOUKNIGHT, ANTHC	737 SANDAM RD	466	-81.36322	33.69104	Aiken	Domestic	160	08-10-2006	112	4
KAIGLER, SCOTT E	1658 WINDSOR RD	216	-81.40917	33.51808	Aiken	Domestic	80	08-11-2006	12	4
KNAPP, BARBARA	1865 NEW HOLLAND RD	483	-81.51072	33.68193	Aiken	Domestic	164	08-11-2006	100	4
HALLMAN, JAMES	210 CARRINGTON PL	315	-81.64163	33.4383	Aiken	Irrigation	135	08-12-2006	75	4
HALLMAN, JAMES	307 HEDGEROW CT	281	-81.6399	33.44096	Aiken	Irrigation	100	08-12-2006	35	4
DAY, LEANN	OFF GLEENWOOD DR - LOT #	335	-81.85385	33.51127	Aiken	Domestic	280	08-13-2006	220	4
LUCAS, DAVID	490 WILLOW LN	350	-81.91958	33.51895	Aiken	Domestic	180	08-14-2006	60	4
DAWKINS, DANA	848 CLINTON CHURCH RD	383	-81.2826	33.64159	Aiken	Domestic	120	08-15-2006	90	4
HALLMAN, JAMES	260 WALTON HEATH WAY	360	-81.66164	33.44677	Aiken	Irrigation	135	08-15-2006	65	4
HALLMAN, JAMES	195 WALTON HEATH WAY	340	-81.6614	33.44532	Aiken	Irrigation	250	08-16-2006	97	4
STARNES, JUNNIE G	220 FLINTLOCK RD	471	-81.65009	33.61426	Aiken	Domestic	307	08-16-2006	110	4
STARNES, JUNNIE G	215 GROUSE RD	388	-81.51434	33.49355	Aiken	Domestic	206	08-17-2006	96	4
SHUMPERT, RANDY	10370 HWY 39	251	-81.37558	33.44191	Barnwell	Domestic	140	08-18-2006	60	2
FOY, TRACY B	842 NEW HOLLAND RD	316	-81.57093	33.62898	Aiken	Domestic	139	08-18-2006	NULL	4
HALLMAN, JAMES	2186 CLUB DR	265	-81.64807	33.45491	Aiken	Irrigation	140	08-19-2006	80	4
HALLMAN, JAMES	217 WHISTLING STRAITS	380	-81.6572	33.44824	Aiken	Irrigation	200	08-20-2006	97	4
HALLMAN, JAMES	232 HADINGTON WAY	300	-81.6395	33.43993	Aiken	Irrigation	100	08-21-2006	38	4
JACOBS, FREDDIE	378 JERUSALEM BRANCH RC	395	-81.32606	33.60255	Aiken	Domestic	145	08-21-2006	98	4
BOUKNIGHT, ANTHC	796 GREGORY RD	420	-81.70197	33.62991	Aiken	Domestic	180	08-21-2006	60	4
LUCAS, DAVID	142 MT ZION RD	477	-81.85619	33.62999	Aiken	Domestic	125	08-21-2006	60	4
CLARK, RANDY	409 HUNT CLIFF POINT	412	-81.75765	33.5071	Aiken	Irrigation	280	08-22-2006	174	4
HALLMAN, JAMES	476 HADDINGTON WAY	309	-81.64423	33.44533	Aiken	Irrigation	110	08-22-2006	40	4
STILL, LARRY M	1244 BLACKSTOVE DR	353	-81.41897	33.39391	Barnwell	Domestic	110	08-22-2006	61	2
SHUMPERT, RONNIE	653-A BERLIN CHURCH RD	426	-81.29695	33.64053	Aiken	Irrigation	190	08-22-2006	130	4
SHUMPERT, RANDY	228 PINDER PL	502	-81.38878	33.66874	Aiken	Domestic	190	08-22-2006	100	4
KAIGLER, SCOTT E	92 HUMBLE ACRES LN	291	-81.26874	33.32817	Barnwell	Domestic	180	08-23-2006	35	4
INABINET, WILLIAM I	894 OAK RIDGE CLUB RD	387	-81.48902	33.5151	Aiken	Irrigation	280	08-23-2006	70	6
INABINET, WILLIAM I	1063 NORTHWOOD DR	NA	-81.74315	33.52697	Aiken	Irrigation	240	08-23-2006	90	4
HOOD, KEVIN	4125 SILVER BLUFF RD	172	-81.84561	33.35232	Aiken	Domestic	143	08-24-2006	73	4

DRILLER	ADDRESS	ELEV	LONG	LAT	COUNTY	USE	DEPTH	DATE	WATER	CASING
BOUKNIGHT, ANTHC	350 WEYERHAEUSER DR	392	-81.55116	33.54494	Aiken	Domestic	100	08-24-2006	65	4
STILL, GREG	560 QUAIL RD	217	-81.41644	33.23664	Barnwell	Domestic	80	08-25-2006	37	4
CLARK, RANDY	534 WATER OAK DR	377	-81.55695	33.50281	Aiken	Domestic	141	08-25-2006	76	4
STILL, GREG	81 ERIC DR	223	-81.43584	33.25101	Barnwell	Domestic	80	08-28-2006	33	4
LUCAS, DAVID	384 PINE LOG RD	412	-81.84549	33.42928	Aiken	Irrigation	245	08-28-2006	185	4
LANGFORD, BILLY	80 SCRUB OAK DR	535	-81.68438	33.73333	Aiken	Domestic	340	08-28-2006	40	6
KEARSE, JAMES	1104 LEBON RD	228	-81.30479	33.22253	Barnwell	Domestic	100	08-29-2006	60	4
RIVERS, DONALD R	329 CEDAR RUN RD	190	-81.39705	33.21867	Barnwell	Domestic	115	08-29-2006	15	4
LANGFORD, BILLY	113 SCRUB OAK CT	538	-81.68438	33.73333	Aiken	Domestic	320	08-29-2006	40	6
WIGDAHL, CINDY & I	302 NEW HOLLAND RD	411	-81.58819	33.6004	Aiken	Domestic	257	08-30-2006	93	4
HALLMAN, JAMES	3510 TROLLY LINE RD	471	-81.74889	33.5767	Aiken	Irrigation	250	08-30-2006	153	4
HALLMAN, JAMES	64 FLAG LN	474	-81.64019	33.65697	Aiken	Irrigation	217	08-30-2006	96	4
STILL, LARRY M	1179 HWY 78	294	-81.23715	33.34447	Barnwell	Domestic	120	08-31-2006	37	4
HALLMAN, JAMES	64 FLAG LN	474	-81.64019	33.65697	Aiken	Domestic	214	08-31-2006	80	4
FOY, TRACY B	2645 PIPER RD	524	-81.70681	33.70086	Aiken	Domestic	153	08-31-2006	92	4
STARNES, JUNNIE G	247 MAXWELL RD	572	-81.79546	33.42117	Aiken	Domestic	224	09-02-2006	148	4
CLARK, RANDY	732 OLD DIBBLE RD	443	-81.66566	33.49285	Aiken	Domestic	240	09-04-2006	174	4
HALLMAN, JAMES	5247 BELLMEAD DR	NA	-81.71834	33.48448	Aiken	Irrigation	125	09-04-2006	68	4
JACKSON, JUNIOR	206-A JB SWARTZ RD	451	-81.71736	33.56991	Aiken	Domestic	148	09-05-2006	86	4
STARNES, JUNNIE G	64 RESEARCH RD	326	-81.33107	33.36678	Barnwell	Irrigation	287	09-06-2006	110	4
INABINET, WILLIAM I	140 SUGAR CANE CT	373	-81.81158	33.49007	Aiken	Domestic	200	09-06-2006	140	4
HALLMAN, JAMES	253 WINDERMERE WAY	362	-81.65106	33.44144	Aiken	Irrigation	172	09-07-2006	98	4
CLARK, RANDY	46 ENTERPRISE AVE	485	-81.69151	33.52866	Aiken	Domestic	200	09-07-2006	168	4
STARNES, JUNNIE G	4291 BANKSMILL RD	281	-81.644	33.46333	Aiken	Domestic	204	09-08-2006	144	4
HALLMAN, JAMES	194 WAVERLY LN	325	-81.64478	33.43971	Aiken	Irrigation	127	09-10-2006	63	4
HALLMAN, JAMES	115 GLADE SPRINGS CT	340	-81.65629	33.44486	Aiken	Irrigation	115	09-10-2006	40	4
THOMPSON, ROBER	609 PARTRIDGE BEND RD	396	-81.69559	33.45047	Aiken	Domestic	240	09-11-2006	130	4
PONTOON, JAMES	315 PONTOON SAPP DR	369	-81.60662	33.48336	Aiken	Domestic	100	09-11-2006	70	4
SEIGLER, HERMAN E	806T WOODLAND DR	428	-81.6984	33.40798	Aiken	Domestic	245	09-12-2006	190	4
HALLMAN, JAMES	515 BENTLY CT	343	-81.64891	33.44135	Aiken	Irrigation	115	09-12-2006	58	4
STARNES, JUNNIE G	583 KNADRIEA DR	NA	-81.71736	33.56991	Aiken	Domestic	244	09-12-2006	154	4
RIVERS, DONALD R	728 DUNCANNON RD	236	-81.44374	33.25244	Barnwell	Domestic	150	09-13-2006	38	4
KAIGLER, SCOTT E	1168 MT LEBANON RD	201	-81.30812	33.22364	Barnwell	Domestic	130	09-14-2006	40	4
INABINET, WILLIAM I	5473 BELLE MEAD DR	266	-81.65161	33.44637	Aiken	Domestic	240	09-14-2006	90	4
BOUKNIGHT, ANTHC	912 CONNECTICUT RD	319	-81.29879	33.39132	Barnwell	Irrigation	236	09-14-2006	110	4
HALLMAN, JAMES	270 HADINGTON WAY	280	-81.63994	33.44142	Aiken	Irrigation	90	09-14-2006	35	4

DRILLER	ADDRESS	ELEV	LONG	LAT	COUNTY	USE	DEPTH	DATE	WATER	CASING
SHUMPERT, RANDY	104 TOPPER ST	365	-81.27536	33.62582	Aiken	Domestic	145	09-14-2006	60	4
BOONE, DAVID	1036 RICHDAL RD	325	-81.53912	33.61203	Aiken	Domestic	180	09-15-2006	10	4
RUSSELL, JOSEPH	44 MASON WAY	475	-81.66471	33.55859	Aiken	Domestic	240	09-15-2006	140	4
CLARK, RANDY	1004 HORSE SHOE BEND RD	450	-81.71796	33.61769	Aiken	Domestic	160	09-15-2006	92	4
KAIGLER, SCOTT E	605 PALIPINE LN	NA	-81.2795	33.35559	Barnwell	Domestic	140	09-15-2006	30	4
BOUKNIGHT, ANTHC	910 CONNECTICUT RD	319	-81.29878	33.39129	Barnwell	Irrigation	230	09-16-2006	108	4
STARNES, JUNNIE G	302 NEW HOLLAND RD	411	-81.58819	33.6004	Aiken	Irrigation	242	09-16-2006	50	4
KOON JR, ROBERT	123 FAYS GARDEN LN	490	-81.67087	33.66125	Aiken	Domestic	104	09-16-2006	54	4
STILL, LARRY M	1659 STE EL CREEK RD	193	-81.25124	33.26596	Barnwell	Replacement	60	09-18-2006	21	4
KAIGLER, SCOTT E	230 ALDRICK POND RD	227	-81.41897	33.39391	Barnwell	Domestic	140	09-18-2006	40	4
BECK, LOUIE DUANE	352 PLEASANT COLONEY - L	395	-81.73071	33.47644	Aiken	Irrigation	240	09-18-2006	180	4
INABINET, WILLIAM I	1063 COLBERT BRIDGE RD	335	-81.61751	33.43785	Aiken	Domestic	240	09-18-2006	90	4
HALLMAN, JAMES	1853 CHUCKER CR RD	460	-81.71421	33.48086	Aiken	Domestic	250	09-18-2006	NULL	4
STILL, GREG	958 LEBANON RD	222	-81.311	33.222	Barnwell	Domestic	100	09-19-2006	58	4
BOUKNIGHT, ANTHC	914 CONNECTICUT RD	319	-81.2988	33.39135	Barnwell	Irrigation	240	09-19-2006	100	4
SEIGLER, HERMAN E	1105 SNIPES PONDS RD	515	-81.59897	33.62578	Aiken	Domestic	85	09-21-2006	60	4
STARNES, JUNNIE G	117 ALWIN LN	365	-81.811	33.44462	Aiken	Domestic	205	09-22-2006	30	4
SEIGLER, HERMAN E	1349T OLD KIMBILL TR	479	-81.66141	33.65888	Aiken	Domestic	115	09-22-2006	80	4
WATTS, JOE	130 AL BRANCH RD	633	-81.68994	33.74481	Aiken	Domestic	52	09-22-2006	34	4
BOUKNIGHT, ANTHC	36 ACORN LN	410	-81.52289	33.55345	Aiken	Domestic	155	09-25-2006	112	4
STARNES, JUNNIE G	5020 WHITE POND RD	406	-81.6736	33.43463	Aiken	Irrigation	185	09-25-2006	34	4
CLARK, RANDY	2669 NEW HOLLAND RD	527	-81.46911	33.70907	Aiken	Domestic	187	09-25-2006	107	4
STILL, GREG	4850 PATTERSON MILLER RD	234	-81.46133	33.1968	Barnwell	Domestic	110	09-26-2006	82	4
SHUMPERT, RANDY	3816 OLD 96 INDIAN TRACK	466	-81.39143	33.66235	Aiken	Domestic	190	09-26-2006	150	4
LANGFORD, BILLY	320 FIELDS CEMETARY RD	491	-81.86894	33.62394	Aiken	Domestic	620	09-27-2006	0	6
STILL, LARRY M	PIONEER RD (NO RD NUMBE	255	-81.44165	33.30588	Barnwell	Irrigation	160	09-28-2006	52	4
CLARK, RANDY	1318 GRAYMARE HOLLOW RD	340	-81.76414	33.43479	Aiken	Domestic	175	09-29-2006	128	4
HALLMAN, JAMES	559 SUMMER LAKES DR	398	-81.67258	33.61593	Aiken	Irrigation	218	09-29-2006	52	4
HALLMAN, JAMES	569 BEAVER DAM RD	513	-81.63722	33.6419	Aiken	Domestic	138	09-30-2006	95	4
BAILEY, ANDREW	EQUESTRIAN WAY (NO # EXI	NA	-81.78925	33.4068	Aiken	Domestic	215	10-01-2006	106	4
HALLMAN, JAMES	1499 HATCHAWAY BR RD	310	-81.57373	33.54909	Aiken	Irrigation	145	10-02-2006	80	4
HALLMAN, JAMES	1499 HATCHAWAY BR RD	310	-81.577	33.55	Aiken	Domestic	125	10-02-2006	80	4
STARNES, JUNNIE G	345 SUMMER LAKES CT	398	-81.67211	33.61358	Aiken	Irrigation	285	10-03-2006	93	4
ATLANTIC COAST PF	2042 COLUMBIA HWY N	480	-81.6785	33.62409	Aiken	Domestic	236	10-06-2006	105	4
HOLSENBACK, JOHN	155 FAYS GARDEN LN	490	-81.67087	33.66125	Aiken	Irrigation	110	10-06-2006	61	4
SEIGLER, HERMAN E	14 LASSIE LN	619	-81.85591	33.69246	Aiken	Domestic	95	10-06-2006	60	4

DRILLER	ADDRESS	ELEV	LONG	LAT	COUNTY	USE	DEPTH	DATE	WATER	CASING
SEIGLER, HERMAN E	15 LASSIE LN	619	-81.85591	33.69246	Aiken	Domestic	95	10-06-2006	60	4
STILL, GREG	276 PAINT LN	282	-81.26201	33.32609	Barnwell	Domestic	150	10-09-2006	34	4
HALLMAN, JAMES	224 WAVERLY LN	325	-81.64441	33.44076	Aiken	Irrigation	120	10-09-2006	56	4
LUCAS, DAVID	494 WILLOW LN	350	-81.91958	33.51895	Aiken	Domestic	180	10-09-2006	80	4
HALLMAN, JAMES	329 WATEREE AVE	NA	-81.63679	33.42997	Aiken	Domestic	102	10-10-2006	42	4
BOUKNIGHT, ANTHC	100 WREN RD	408	-81.52554	33.48579	Aiken	Domestic	170	10-11-2006	86	4
LUCAS, DAVID	70 POTTER LN	415	-81.80077	33.48624	Aiken	Domestic	240	10-11-2006	80	4
HALLMAN, JAMES	2646 RAMBLEWOOD RD	441	-81.68951	33.491	Aiken	Domestic	182	10-12-2006	125	4
STILL, LARRY M	557 CHERRY RD	238	-81.43584	33.25101	Barnwell	Domestic	80	10-13-2006	34	4
BOUKNIGHT, ANTHC	100 WREN RD	408	-81.52554	33.48579	Aiken	Irrigation	165	10-13-2006	84	4
MILLER III, WILBUR C	4730 COLUMBIA HWY N	570	-81.6374	33.80212	Aiken	Domestic	90	10-13-2006	50	4
HALLMAN, JAMES	4185 SILVER BLUFF RD	135	-81.84686	33.34989	Aiken	Domestic	100	10-15-2006	4	4
HALLMAN, JAMES	1575 N SILVERTON	330	-81.75241	33.36493	Aiken	Domestic	215	10-15-2006	120	4
INABINET, WILLIAM I	2043 LORRAINE DR SW	276	-81.76572	33.5575	Aiken	Irrigation	150	10-17-2006	25	4
STILL, LARRY M	210 CURTIS DR	295	-81.39675	33.33143	Barnwell	Domestic	100	10-17-2006	36	4
HALLMAN, JAMES	151 BOBBY GUT RD	NA	-81.71834	33.48448	Aiken	Domestic	184	10-17-2006	82	4
SWEARINGEN JR, JC	1970 SPANN RD	465	-81.58925	34.00891	Aiken	Domestic	180	10-19-2006	37	6
INABINET, WILLIAM I	1017 GRANTHAM CT	352	-81.65195	33.44128	Aiken	Domestic	240	10-20-2006	90	4
STARNES, JUNNIE G	562 STATE PARK RD	411	-81.50484	33.51209	Aiken	Domestic	145	10-21-2006	80	4
KAIGLER, SCOTT E	725 CEADER HALL RD	216	-81.36234	33.23362	Barnwell	Domestic	200	10-22-2006	80	4
INABINET, WILLIAM I	1020 T GUM SWAMP RD	113	-81.909	33.346	Aiken	Irrigation	180	10-23-2006	20	4
FRANKLIN, JANE W	723 HUTTO POND RD	467	-81.55342	33.71479	Aiken	Domestic	151	10-23-2006	59	4
BOUKNIGHT, ANTHC	190 BEAVER BRANCH RD	441	-81.77458	33.65899	Aiken	Domestic	125	10-25-2006	63	4
INABINET, WILLIAM I	1020 T GUM SWAMP RD - WE	113	-81.90741	33.34325	Aiken	Irrigation	200	10-26-2006	15	4
SEIGLER, HERMAN E	979 STATE PARK RD	339	-81.49284	33.53948	Aiken	Domestic	130	10-26-2006	90	4
STARNES, JUNNIE G	210 OAK RIDGE RD	400	-81.53994	33.51453	Aiken	Domestic	166	10-26-2006	138	4
SWEARINGEN, JOSE	268-T HAMELIN RD	541	-81.7004	33.6703	Aiken	Domestic	163	10-26-2006	124	4
STARNES, JUNNIE G	5726 WAGENER RD	435	-81.43893	33.61083	Aiken	Domestic	205	10-28-2006	110	4
SHUMPERT, RANDY	874 CLINTON CHURCH RD	395	-81.28257	33.63979	Aiken	Domestic	152	10-30-2006	80	4
RIVERS, DONALD R	196 STRATFORD LN	206	-81.37553	33.2043	Barnwell	Domestic	105	11-01-2006	35	4
KAIGLER, SCOTT E	2200 POPLAR RD	223	-81.38389	33.15377	Barnwell	Domestic	70	11-01-2006	35	4
STILL, GREG	32 EQUINE RD	240	-81.35393	33.17188	Barnwell	Domestic	95	11-03-2006	28	2
HALLMAN, JAMES	134 HADDINGTON WAY	320	-81.64235	33.43788	Aiken	Irrigation	218	11-05-2006	75	4
HALLMAN, JAMES	114 VERANDA LN	334	-81.64965	33.45813	Aiken	Irrigation	120	11-05-2006	70	4
HALLMAN, JAMES	278 WALTON HEATH WAY	361	-81.66146	33.44702	Aiken	Irrigation	122	11-05-2006	70	4
HALLMAN, JAMES	5502 BELLMEAD DR	NA	-81.71834	33.48448	Aiken	Irrigation	150	11-05-2006	95	4

DRILLER	ADDRESS	ELEV	LONG	LAT	COUNTY	USE	DEPTH	DATE	WATER	CASING
LUCAS, DAVID	854 EDGEFIELD RD	486	-81.93544	33.5533	Aiken	Domestic	190	11-06-2006	80	4
STILL, LARRY M	155-A JAYWOOD RD	390	-81.53057	33.40347	Aiken	Irrigation	210	11-07-2006	130	4
STILL, LARRY M	186 WILLOW CREEK CIR	287	-81.39762	33.32799	Barnwell	Domestic	140	11-09-2006	39	4
INABINET, WILLIAM I	HOLINESS CHURCH RD - LOT	362	-81.37186	33.62521	Aiken	Domestic	310	11-09-2006	90	4
SEIGLER, HERMAN E	1601 JOYNER POND RD	378	-81.57054	33.50647	Aiken	Domestic	140	11-09-2006	90	4
BOUKNIGHT, ANTHC	3871 STORM BRANCH RD	230	-81.80683	33.43676	Aiken	Domestic	99	11-10-2006	37	4
HALLMAN, JAMES	191 BONNIE BLUE DR	524	-81.75559	33.63449	Aiken	Domestic	218	11-12-2006	120	4
STILL, GREG	LOT 48 EMILY CR	217	-81.34116	33.19358	Barnwell	Domestic	75	11-13-2006	39	4
CLARK, RANDY	601 JEFFERSON DAVIS HWY	274	-81.94884	33.4828	Aiken	Domestic	110	11-13-2006	66	4
SHUMPERT, RANDY	503 LONGCANE RD	353	-81.41123	33.48699	Aiken	Domestic	143	11-13-2006	75	4
STILL, GREG	990 MULBERRY RD	190	-81.25959	33.18655	Barnwell	Domestic	85	11-14-2006	39	4
SHUMPERT, RANDY	316 COOPER POND RD	311	-81.28826	33.57649	Aiken	Domestic	130	11-14-2006	70	4
CLARK, RANDY	179 ROSE DR	470	-81.92508	33.63074	Aiken	Domestic	60	11-14-2006	40	4
STARNES, JUNNIE G	64 RESEARCH RD	321	-81.32991	33.36579	Barnwell	Irrigation	345	11-15-2006	NULL	8
GALLEGOS, ANGEL	280 OLD BARNWELL RD	336	-81.62729	33.50892	Aiken	Domestic	160	11-17-2006	120	4
SHUMPERT, RANDY	70 TEE R COLOR ST	466	-81.4039	33.65516	Aiken	Domestic	180	11-17-2006	100	4
HALLMAN, JAMES	2800 CLUB DR	353	-81.65881	33.43547	Aiken	Irrigation	135	11-18-2006	85	4
HALLMAN, JAMES	568 MAIDSTONE CT	320	-81.657	33.44423	Aiken	Irrigation	95	11-19-2006	35	4
MARTIN JR, JOHN D	3812 WELL BRANCH RD	162	-81.26941	33.11713	Barnwell	Domestic	285	11-20-2006	46	4
HALLMAN, JAMES	4749 BANKS MILL RD	249	-81.64255	33.45035	Aiken	Domestic	95	11-20-2006	35	4
PINNACLE HOME BU	180 MAXWELL RD	572	-81.79376	33.4235	Aiken	Domestic	205	11-20-2006	140	4
ALLEN, HAGOOD J	959 SPRINGFIELD RD	253	-81.20473	33.40167	Barnwell	Irrigation	426	11-21-2006	72	6
HALLMAN, JAMES	4769 BANKS MILL RD	307	-81.64343	33.45214	Aiken	Domestic	90	11-21-2006	30	4
HALLMAN, JAMES	115 PEBLE BEACH CT	306	-81.63985	33.43869	Aiken	Irrigation	116	11-22-2006	55	4
STARNES, JUNNIE G	1111 SHADLOW RD	466	-81.4039	33.65516	Aiken	Domestic	165	11-23-2006	110	4
STARNES, JUNNIE G	1039 NORTHBROOK DR	470	-81.68349	33.62149	Aiken	Irrigation	265	11-24-2006	100	4
WHITTEMORE III, JO	400 T CATHEDRAL ISLE DR	402	-81.67582	33.58618	Aiken	Domestic	210	11-25-2006	168	4
KAIGLER, SCOTT E	1650 CAMP RAWLS RD	442	-81.53413	33.63987	Aiken	Irrigation	160	11-26-2006	80	4
STILL, LARRY M	1777 VERNONS VINTAGE	245	-81.2319	33.31589	Barnwell	Domestic	200	11-27-2006	48	4
HALLMAN, JAMES	10 NORTH ST	320	-81.65596	33.40157	Aiken	Domestic	122	11-27-2006	65	4
CLARK, RANDY	514 ERINDALE CT	342	-81.64887	33.43921	Aiken	Domestic	142	12-01-2006	82	4
SEIGLER, HERMAN E	488 SAWYER RD	510	-81.71834	33.48448	Aiken	Domestic	125	12-01-2006	90	4
LUCAS, DAVID	WILLOW LN (NO # EXISTS) LC	295	-81.88446	33.4992	Aiken	Domestic	185	12-02-2006	100	4
HALLMAN, JAMES	367A WIXFORD MILL RD	454	-81.50931	33.5882	Aiken	Irrigation	135	12-02-2006	5	4
LUCAS, DAVID	GOODY CT (NO PO BOX #) LC	NA	-81.78925	33.4068	Aiken	Domestic	230	12-02-2006	175	4
HALLMAN, JAMES	568 UPPER POND RD	369	-81.51698	33.60198	Aiken	Domestic	135	12-03-2006	90	4

DRILLER	ADDRESS	ELEV	LONG	LAT	COUNTY	USE	DEPTH	DATE	WATER	CASING
STILL, GREG	JOEY ZORN RD (NO # EXISTE	147	-81.28599	33.17944	Barnwell	Irrigation	160	12-05-2006	48	4
CLARK, RANDY	2621 EDGEFIELD HWY	459	-81.87475	33.6755	Aiken	Domestic	48	12-05-2006	23	4
STILL, GREG	154 MARTIN WAY	247	-81.44875	33.25457	Barnwell	Domestic	80	12-08-2006	40	4
STARNES, JUNNIE G	3945 WAGENER RD	406	-81.57111	33.57419	Aiken	Domestic	244	12-08-2006	120	4
HALLMAN, JAMES	651 LIVE OAD DR	385	-81.55766	33.49946	Aiken	Domestic	120	12-08-2006	55	4
STARNES, JUNNIE G	64 RESEARCH RD	321	-81.32991	33.36579	Barnwell	Irrigation	320	12-09-2006	60	8
HALLMAN, JAMES	60 STE RLING CT	484	-81.67277	33.67724	Aiken	Domestic	160	12-10-2006	92	4
CLARK, RANDY	1328 GRAYMARE HOLLOW RI	340	-81.76402	33.43474	Aiken	Domestic	140	12-11-2006	86	4
SANGPRASERT, SUF	1007 CENTERWOOD RD	350	-81.41113	33.47478	Aiken	Domestic	143	12-11-2006	75	4
SEIGLER, HERMAN E	697 LIVE OAK DR	385	-81.56142	33.49917	Aiken	Domestic	140	12-11-2006	90	4
VUKOVICH, ELIZABE	164 CONFEDERATE RD	514	-81.75892	33.63355	Aiken	Domestic	235	12-15-2006	100	4
CLARK, RANDY	PO BOX 1636	NA	-81.72211	33.56158	Aiken	Domestic	214	12-15-2006	164	4
HALLMAN, JAMES	411 DEVONSHIRE DR	347	-81.6572	33.44106	Aiken	Irrigation	135	12-16-2006	80	4
STARNES, JUNNIE G	221 PARITY ST	466	-81.4039	33.65516	Aiken	Domestic	115	12-16-2006	44	4
HALLMAN, JAMES	315 HEDGEROW CT	281	-81.63992	33.44093	Aiken	Irrigation	100	12-17-2006	42	4
STARNES, JUNNIE G	66 SUMMERSET CT	400	-81.777	33.469	Aiken	Domestic	245	12-18-2006	151	4
INABINET, WILLIAM I	408 PALOMA LN	360	-81.62889	33.58729	Aiken	Domestic	190	12-18-2006	10	4
STARNES, JUNNIE G	64 RESEARCH RD	321	-81.32991	33.36579	Barnwell	Irrigation	321	12-19-2006	70	8
HALLMAN, JAMES	184 STILLWATER RD	406	-81.53515	33.46867	Aiken	Domestic	137	12-19-2006	88	4
SWEARINGEN, JOSE	924 BRIDGEWATER RD	550	-81.50821	33.87849	Aiken	Domestic	65	12-20-2006	49	4
SWEARINGEN, JOSE	493 EDISTO LAKE	287	-81.32579	33.67707	Aiken	Domestic	79	12-21-2006	15	4
HALLMAN, JAMES	246 NATURES LN	380	-81.77553	33.46445	Aiken	Domestic	180	12-22-2006	109	4
OVERCASH, JAMES	522 RAVEN HOLLOW TRAIL	346	-81.76431	33.38847	Aiken	Domestic	250	12-23-2006	120	4
WILLIS, STEVE	93 CROMER RD	592	-81.61602	33.83109	Aiken	Domestic	660	12-23-2006	40	6
HALLMAN, JAMES	223 NATURES LN	380	-81.7752	33.46419	Aiken	Domestic	173	12-24-2006	100	4
HALLMAN, JAMES	1539 CEDAR MEADOW RD	265	-81.63913	33.45217	Aiken	Domestic	100	12-25-2006	20	4
CLARK, RANDY	551 WENDY RIDGE RD	476	-81.86234	33.58176	Aiken	Domestic	80	12-26-2006	53	4
CLARK, RANDY	483 WINDY RIDGE RD	470	-81.84755	33.69533	Aiken	Domestic	50	12-26-2006	30	4
HALL, JACOB	765 HUTTO POND RD	455	-81.55166	33.7156	Aiken	Domestic	158	12-27-2006	74	4
STILL, GREG	837 FOREST DR	225	-81.34021	33.25548	Barnwell	Domestic	140	12-29-2006	44	4
CLARK, RANDY	377 GAMESMAN WAY	NA	-81.82128	33.51987	Aiken	Domestic	243	01-02-2007	126	4
BRENES, RYAN	333 PEARL BONNETTE RD	388	-81.46573	33.48503	Aiken	Domestic	130	01-04-2007	48	4
SWEARINGEN, JOSE	2633 PIPER RD	530	-81.71005	33.70432	Aiken	Domestic	153	01-04-2007	85	4
RIVERS, CARNELL	OLIVE LN (NO # EXISTS)	243	-81.24505	33.274	Barnwell	Domestic	132	01-04-2007	NULL	4
HALLMAN, JAMES	488 HADINGTON WAY	309	-81.64438	33.44544	Aiken	Irrigation	115	01-05-2007	50	4
STARNES, JUNNIE G	287 WINDSOR LN	379	-81.49591	33.49433	Aiken	Domestic	255	01-05-2007	114	4

DRILLER	ADDRESS	ELEV	LONG	LAT	COUNTY	USE	DEPTH	DATE	WATER	CASING
STARNES, JUNNIE G	289 WINDSOR LN	379	-81.49574	33.4943	Aiken	Domestic	250	01-06-2007	108	4
HALLMAN, JAMES	524 WENTWORTH CR	360	-81.66094	33.44446	Aiken	Irrigation	130	01-07-2007	80	4
HALLMAN, JAMES	612 WENTWORTH CR	360	-81.66273	33.44501	Aiken	Irrigation	125	01-08-2007	70	4
INABINET, WILLIAM T	433 TINKER CREEK RD	266	-81.5054	33.40931	Aiken	Domestic	190	01-09-2007	70	4
HALLMAN, JAMES	3463 BANKSMILL RD	375	-81.66017	33.48049	Aiken	Domestic	160	01-09-2007	86	4
STILL, LARRY M	484 OLD ALLENDALE HWY	208	-81.34983	33.22422	Barnwell	Domestic	120	01-10-2007	50	4
HALLMAN, JAMES	2792 CLUB DR	353	-81.65881	33.4355	Aiken	Irrigation	130	01-10-2007	80	4
HALLMAN, JAMES	370 DEVONSHIRE DR	347	-81.65666	33.44228	Aiken	Irrigation	95	01-10-2007	55	4
CLARK, RANDY	254 WHITTLE POND RD	359	-81.47621	33.4522	Aiken	Domestic	165	01-10-2007	47	4
SWEARINGEN, JOSE	58 MT PLEASANT RD	446	-81.61564	33.78059	Aiken	Domestic	64	01-10-2007	22	4
HALLMAN, JAMES	483 HADINGTON WAY	309	-81.64451	33.44518	Aiken	Irrigation	92	01-11-2007	35	4
INABINET, WILLIAM I	4050 WOODSIDE PLANTATIO	425	-81.7273	33.47662	Aiken	Irrigation	180	01-11-2007	35	4
KAIGLER, SCOTT E	4413 WILLISTON RD	358	-81.53669	33.39997	Aiken	Irrigation	220	01-12-2007	140	4
CLARK, RANDY	67 FARMINGDALE CT	371	-81.61661	33.66364	Aiken	Domestic	150	01-12-2007	27	4
INABINET, WILLIAM T	270 MAGNOLIA LAKE RD	422	-81.74347	33.4933	Aiken	Irrigation	200	01-15-2007	130	4
SEIGLER, HERMAN E	221 JAYWOOD RD	390	-81.53056	33.40635	Aiken	Domestic	140	01-15-2007	90	4
RIVERS, DONALD R	18046 HWY 278	199	-81.33655	33.11061	Barnwell	Domestic	110	01-16-2007	3	4
RIVERS, DONALD R	349 COPE LN	294	-81.37694	33.33537	Barnwell	Domestic	150	01-16-2007	47	4
CLARK, RANDY	2553 STORM BRANCH RD	435	-81.81211	33.43811	Aiken	Irrigation	240	01-16-2007	170	4
DESIGNER BUILDER	169 FORHOUND RD	422	-81.71834	33.48448	Aiken	Domestic	260	01-17-2007	155	4
CORLEY, ROBERT	303 DAYTONA RD	522	-81.41461	33.68322	Aiken	Domestic	172	01-17-2007	153	4
RIVERS, DONALD R	DEERWOOD RD (NO # EXIST:	211	-81.33817	33.25373	Barnwell	Domestic	128	01-19-2007	20	4
SHUMPERT, RANDY	670 MILLER POND RD	372	-81.34055	33.59044	Aiken	Domestic	65	01-19-2007	20	4
LUCAS, DAVID	177 DAYTONA RD	452	-81.71736	33.56991	Aiken	Domestic	145	01-19-2007	80	4
KEARSE, JAMES	BENTLY BRANCH (NO # EXIS'	215	-81.36574	33.24398	Barnwell	Domestic	140	01-19-2007	NULL	4
BECK, LOUIE DUANE	216 BLUFFWOOD RD	397	-81.42316	33.65788	Aiken	Domestic	170	01-20-2007	80	4
HALLMAN, JAMES	108 JOHNS PARK RD	410	-81.69245	33.39414	Aiken	Domestic	214	01-21-2007	158	4
LUCAS, DAVID	62 BATES RD	425	-81.76461	33.59922	Aiken	Domestic	165	01-21-2007	80	4
RIVERS, DONALD R	69 CEDAR RUN RD	188	-81.40134	33.21865	Barnwell	Domestic	102	01-22-2007	6	4
HALLMAN, JAMES	309 JACKSON RD	307	-81.92077	33.50669	Aiken	Domestic	152	01-23-2007	98	4
STILL, LARRY M	8354 REYNOLDS RD	315	-81.34463	33.35731	Barnwell	Domestic	140	01-24-2007	54	4
STARNES, JUNNIE G	590 HOLINESS CHURCH RD	315	-81.38158	33.60476	Aiken	Domestic	81	01-24-2007	50	4
JOHNSON, WALTER	1033 BETHEL CHURCH RD	471	-81.72646	33.60321	Aiken	Domestic	120	01-24-2007	45	4
CLARK, RANDY	1071 SHAWFORK RD	440	-81.56679	33.57518	Aiken	Domestic	284	01-25-2007	140	4
SHUMPERT, RANDY	184 LOFFTY PINE RD	428	-81.33753	33.68681	Aiken	Irrigation	197	01-26-2007	98	4
SHUMPERT, RANDY	328 COLLUM POND RD	470	-81.34661	33.66798	Aiken	Domestic	192	01-26-2007	110	4

DRILLER	ADDRESS	ELEV	LONG	LAT	COUNTY	USE	DEPTH	DATE	WATER	CASING
MILLER III, WILBUR C	277 MT PLEASANT RD	510	-81.62428	33.78054	Aiken	Domestic	112	01-26-2007	92	4
FINKELDEY, ELIZABE	950 KEDRON CHURCH RD	511	-81.57516	33.73332	Aiken	Domestic	150	01-26-2007	80	4
RIVERS, DONALD R	PECAN LN (NO # EXISTS) LO	221	-81.35844	33.23553	Barnwell	Irrigation	160	01-27-2007	53	4
RIVERS, DONALD R	PECAN LN (NO # EXISTS)	221	-81.35844	33.23553	Barnwell	Irrigation	160	01-27-2007	48	4
STARNES, JUNNIE G	475 HOLLINESS CHURCH RD	315	-81.37512	33.61199	Aiken	Domestic	94	01-27-2007	50	4
SANGPRASERT, JEN	1021 CENTERWOOD RD	346	-81.41403	33.47576	Aiken	Domestic	143	01-27-2007	75	4
BECK, LOUIE DUANE	PALAMA LN	NA	-81.78925	33.4068	Aiken	Domestic	160	01-28-2007	80	4
BECK, LOUIE DUANE	PALAMA LN - WELL #2	NA	-81.78925	33.4068	Aiken	Domestic	168	01-29-2007	80	4
INABINET, WILLIAM	1110 BARRON WAY	273	-81.64705	33.4611	Aiken	Domestic	180	01-31-2007	1	4
HALLMAN, JAMES	236 GREGARY RD	419	-81.72215	33.56167	Aiken	Domestic	125	01-31-2007	50	4
RIVERS, DONALD R	167 FOX HOLLOW DR	237	-81.32712	33.2542	Barnwell	Domestic	150	02-01-2007	45	4
SHUMPERT, RANDY	184 LOFFTY PINE RD - WELL	428	-81.33753	33.68681	Aiken	Irrigation	202	02-02-2007	105	4
STILL, GREG	721 HONEYSUCKLE RD	268	-81.28027	33.32406	Barnwell	Domestic	140	02-05-2007	33	4
BECK, LOUIE DUANE	536 OUTING CLUB RD	493	-81.75558	33.61589	Aiken	Domestic	240	02-05-2007	200	4
SHUMPERT, RANDY	184 LOFFTY PINE RD - WELL	428	-81.33753	33.68681	Aiken	Irrigation	210	02-05-2007	95	4
HALLMAN, JAMES	15 REVA RIDGE RD	NA	-81.75002	33.53389	Aiken	Domestic	235	02-05-2007	138	4
HALLMAN, JAMES	409 CHESTNUT BROWN CT	382	-81.79292	33.48511	Aiken	Domestic	235	02-06-2007	155	4
BILTON JR, THOMAS	2294 HWY 304	291	-81.2643	33.33305	Barnwell	Domestic	100	02-06-2007	15	4
BROTHERSON, JENI	751 HUTTO POND RD	455	-81.55226	33.71532	Aiken	Domestic	156	02-06-2007	67	4
LUCAS, DAVID	2586T SILVER BLUFF RD	309	-81.78118	33.43371	Aiken	Domestic	200	02-07-2007	100	4
BILTON JR, THOMAS	2294 HWY 304 - WELL #2	291	-81.2643	33.33305	Barnwell	Domestic	100	02-07-2007	15	4
LANGFORD, BILLY	703 MT EBAL RD	430	-81.54023	33.8134	Aiken	Domestic	500	02-08-2007	40	6
BROWN, GERALD	454 READY POND RD	391	-81.5232	33.71857	Aiken	Domestic	121	02-09-2007	5	4
HALLMAN, JAMES	589 COLBERT BRIDGE RD	338	-81.60589	33.43121	Aiken	Domestic	185	02-12-2007	140	4
STILL, LARRY M	141 ALLEN CHAPEL RD	160	-81.23912	33.13326	Barnwell	Irrigation	60	02-13-2007	10	4
RIVERS, DONALD R	2871 POPLAR RD - WELL #2	231	-81.3967	33.15537	Barnwell	Irrigation	190	02-13-2007	40	4
RIVERS, DONALD R	2871 POPLAR RD	231	-81.3967	33.15537	Barnwell	Irrigation	190	02-13-2007	32	4
HALLMAN, JAMES	554 ASHBURY DR	342	-81.65493	33.44646	Aiken	Irrigation	115	02-14-2007	65	4
CLARK, RANDY	134 SCRUB OAK CT	536	-81.71834	33.48448	Aiken	Domestic	130	02-14-2007	76	4
STILL, GREG	264 BLOSSOM	198	-81.27174	33.18214	Barnwell	Irrigation	120	02-15-2007	65	4
BOUKNIGHT, ANTHC	2189 FULLER POND RD	216	-81.36234	33.23362	Barnwell	Domestic	135	02-16-2007	32	4
HALLMAN, JAMES	176 GOOD HOPE FARM RD	294	-81.77295	33.46027	Aiken	Irrigation	225	02-20-2007	160	4
HALLMAN, JAMES	440 SURRY RACE RD	299	-81.45487	33.55244	Aiken	Domestic	200	02-20-2007	30	4
CLARK, RANDY	181 VINTAGE VALE RD	501	-81.6362	33.64658	Aiken	Domestic	140	02-21-2007	28	4
KAIGLER, SCOTT E	982 KENNEL DR	241	-81.21951	33.39277	Barnwell	Domestic	130	02-23-2007	20	4
CLARK, RANDY	2481 CAMP RAWLS RD	425	-81.46911	33.64538	Aiken	Irrigation	180	02-23-2007	98	4

DRILLER	ADDRESS	ELEV	LONG	LAT	COUNTY	USE	DEPTH	DATE	WATER	CASING
WEST, JAMES D	135 PINTO RD	484	-81.39298	33.67745	Aiken	Domestic	150	02-23-2007	100	4
BOUKNIGHT, ANTHC	308 SUMMER WIND CT	429	-81.67387	33.62062	Aiken	Irrigation	240	02-26-2007	178	4
SHUMPERT, RANDY	610 SKYLAND FARM RD	333	-81.41728	33.46416	Barnwell	Domestic	140	02-26-2007	80	4
SEIGLER, HERMAN E	1483 HATCHWAY BRIDGE RD	310	-81.5744	33.54829	Aiken	Domestic	145	02-27-2007	110	4
BECK, LOUIE DUANE	732 BLUE ROAN CT	NA	-81.71736	33.56991	Aiken	Domestic	240	02-28-2007	200	4
BOUKNIGHT, ANTHC	2067 FOREST VIEW	297	-81.76933	33.42068	Aiken	Domestic	190	03-01-2007	125	4
STILL, LARRY M	933 STATE PARK RD	356	-81.49354	33.53668	Aiken	Domestic	130	03-01-2007	67	4
SANKEY, CAROLINE	OAK RIDGE CLUB RD (NO # E	396	-81.5244	33.5142	Aiken	Domestic	157	03-01-2007	93	4
SEIGLER, HERMAN E	803 WILLISTON WAY	285	-81.39739	33.35589	Barnwell	Domestic	120	03-02-2007	90	4
SHUMPERT, RANDY	3480 CAMP RAWLS RD	498	-81.38978	33.65573	Aiken	Domestic	190	03-02-2007	120	4
HALLMAN, JAMES	2483 WILLISTON RD	404	-81.68923	33.39338	Aiken	Domestic	275	03-03-2007	164	4
HALLMAN, JAMES	110 SPALDING BR RD	500	-81.71834	33.48448	Aiken	Irrigation	225	03-05-2007	128	4
STARNES, JUNNIE G	394 WEXFORD MILL RD	306	-81.71736	33.56991	Aiken	Domestic	174	03-05-2007	NULL	4
STILL, GREG	770 HWY 300	197	-81.3439	33.19547	Barnwell	Domestic	120	03-06-2007	37	4
STILL, GREG	3089 GREEN BRANCH RD	218	-81.27254	33.20818	Barnwell	Domestic	100	03-07-2007	49	4
ATLANTIC COAST PF	WHALEY POND RD (NO ADDF	294	-81.87801	33.61392	Aiken	Irrigation	130	03-07-2007	96	4
CLARK, RANDY	2553 STORM BRANCH RD	435	-81.81211	33.43811	Aiken	Domestic	185	03-07-2007	96	4
SWEARINGEN JR, JC	169 HARTLEY FARM RD	497	-81.71834	33.48448	Aiken	Domestic	445	03-07-2007	21	6
STILL, GREG	1440 GREEN BRANCH RD	207	-81.2812	33.23342	Barnwell	Domestic	55	03-08-2007	28	4
LUCAS, DAVID	PO BOX 122 GOUDY CT	522	-81.71723	33.56998	Aiken	Domestic	200	03-08-2007	100	4
MILLER III, WILBUR C	607 BOATRIGHT HILL RD	535	-81.61985	33.76614	Aiken	Domestic	100	03-08-2007	80	4
SEIGLER, HERMAN E	210 TRIALS TRAIL	NA	-81.64963	33.41703	Aiken	Domestic	165	03-08-2007	130	4
HALLMAN, JAMES	252 MIDLAND DR	375	-81.84241	33.55557	Aiken	Domestic	205	03-09-2007	128	4
INABINET, WILLIAM	1491 BURKELO RD	411	-81.49518	33.59512	Aiken	Irrigation	460	03-09-2007	107	6
BOUKNIGHT, ANTHC	5457 HWY 3	209	-81.36441	33.18528	Barnwell	Domestic	140	03-12-2007	73	4
KAIGLER, SCOTT E	BLACK RIVER RD (NO # EXIS	199	-81.39256	33.20375	Barnwell	Domestic	100	03-12-2007	30	4
STILL, GREG	15244 HWY 278 W	281	-81.41137	33.30114	Barnwell	Domestic	120	03-12-2007	45	4
LUCAS, DAVID	136 GOUDY CT	387	-81.91893	33.51566	Aiken	Domestic	200	03-12-2007	120	4
SEIGLER, HERMAN E	135 GLASS ROPE LN	448	-81.57993	33.61481	Aiken	Domestic	140	03-12-2007	110	4
STARNES, JUNNIE G	23 PALMETTO FARMS ST	514	-81.69381	33.63626	Aiken	Domestic	290	03-12-2007	143	4
BECK, LOUIE DUANE	4335 VALCAUSE RD	315	-81.71736	33.56991	Aiken	Domestic	250	03-12-2007	NULL	4
STILL, GREG	610 ALDES DR	216	-81.36234	33.23362	Barnwell	Domestic	60	03-14-2007	8	4
STARNES, JUNNIE G	1219 ALFRED ST	513	-81.70039	33.57811	Aiken	Domestic	224	03-14-2007	145	4
STILL, LARRY M	1423 KINGFISHER RD	277	-81.42566	33.20063	Barnwell	Domestic	120	03-15-2007	90	4
CLARK, RANDY	969 OLD TORY TRAIL	327	-81.54968	33.54977	Aiken	Irrigation	194	03-15-2007	63	4
STILL, LARRY M	2327 ST PAUL RD	234	-81.466	33.26894	Barnwell	Domestic	100	03-16-2007	35	4

DRILLER	ADDRESS	ELEV	LONG	LAT	COUNTY	USE	DEPTH	DATE	WATER	CASING
KAIGLER, SCOTT E	WEATHERSBEE RD (NO # EX	335	-81.42183	33.40147	Barnwell	Irrigation	215	03-16-2007	115	4
HALLMAN, JAMES	312 MEIRFIELD CT	298	-81.74882	33.52672	Aiken	Irrigation	90	03-17-2007	20	4
STILL, GREG	2434 BLACK RIVER RD	252	-81.39985	33.19837	Barnwell	Domestic	140	03-19-2007	53	4
INABINET, WILLIAM T	155 GOLDEN OAKS DR	NA	-81.7342	33.47676	Aiken	Irrigation	200	03-19-2007	55	4
HALLMAN, JAMES	448 HADINGTON WAY	302	-81.64392	33.44501	Aiken	Irrigation	104	03-20-2007	38	4
HALLMAN, JAMES	190 HOLLY MEADOWS DR	482	-81.8428	33.59525	Aiken	Domestic	195	03-20-2007	130	4
BOUKNIGHT, ANTHC	385 GUNTER POND RD	480	-81.40283	33.68573	Aiken	Domestic	295	03-20-2007	120	4
STILL, GREG	376 HEMLOCK RD	202	-81.30592	33.23298	Barnwell	Domestic	140	03-21-2007	38	4
DESIGNER BUILDER	2404 CARDIGAN DR	350	-81.64667	33.43751	Aiken	Domestic	208	03-21-2007	110	4
SHWAB, BEN	2774 OLD 96 INDIAN TRAIL RI	466	-81.47345	33.69229	Aiken	Domestic	170	03-21-2007	117	4
CLARK, RANDY	325 FLOWING WELL RD	340	-81.51712	33.5962	Aiken	Domestic	210	03-22-2007	160	4
SHUMPERT, RANDY	1256 SALLEY RD	359	-81.45575	33.57428	Aiken	Domestic	105	03-22-2007	40	4
STILL, LARRY M	755 PEPERMINT RD	250	-81.28735	33.20799	Barnwell	Domestic	140	03-23-2007	80	4
KAIGLER, SCOTT E	LEGION RD (NO # EXISTS)	297	-81.27859	33.37341	Barnwell	Irrigation	200	03-23-2007	40	4
CLARK, RANDY	267 MOORE RD	427	-81.54885	33.65543	Aiken	Domestic	198	03-23-2007	130	4
HALLMAN, JAMES	3405 BANKS MILL RD	376	-81.6612	33.48165	Aiken	Domestic	170	03-25-2007	95	4
BECK, LOUIE DUANE	2200 DIBBLE RD	494	-81.76796	33.55513	Aiken	Irrigation	260	03-25-2007	200	4
SHUMPERT, RANDY	381 TAIL FAIR RD	216	-81.41897	33.39391	Barnwell	Domestic	140	03-26-2007	40	4
STILL, LARRY M	1570 MAIN ST	237	-81.3431	33.25196	Barnwell	Irrigation	140	03-26-2007	52	4
RIVERS, DONALD R	2682 PATTERSON MILL RD	238	-81.43074	33.222	Barnwell	Domestic	132	03-26-2007	30	4
HALLMAN, JAMES	710 SHELL BLUFF DR	304	-81.64343	33.42919	Aiken	Domestic	225	03-26-2007	70	4
BECK, LOUIE DUANE	1774 HUNTSMAN DR	510	-81.76	33.534	Aiken	Irrigation	300	03-26-2007	220	4
HALLMAN, JAMES	5180 CHERNWOOD FOREST	449	-81.66004	33.4541	Aiken	Irrigation	150	03-26-2007	100	4
RIVERS, DONALD R	152 STRATFORD LN	204	-81.37553	33.2043	Barnwell	Domestic	105	03-27-2007	30	4
BECK, LOUIE DUANE	1135 BELLEVE DR	340	-81.75177	33.53812	Aiken	Irrigation	225	03-28-2007	160	4
STILL, GREG	141 OLIVE DR	246	-81.4048	33.19743	Barnwell	Domestic	140	03-28-2007	50	4
SHUMPERT, RANDY	WETHERBY RD (NO # EXISTS)	372	-81.30405	33.56562	Aiken	Domestic	130	03-28-2007	90	4
INABINET, WILLIAM T	5003T WAGENER RD	438	-81.48519	33.5813	Aiken	Domestic	235	03-30-2007	90	4
HALLMAN, JAMES	156 WINDEMERE WAY	362	-81.65219	33.44006	Aiken	Irrigation	142	03-31-2007	85	4
CLARK, RANDY	310 SPRINGWOOD DR	447	-81.70678	33.45422	Aiken	Irrigation	238	03-31-2007	132	4
HALLMAN, JAMES	200 JASMINE LN	392	-81.51928	33.47716	Aiken	Domestic	150	04-02-2007	75	4
KAIGLER, SCOTT E	1051 SUNSHINE RD	251	-81.22882	33.39755	Barnwell	Irrigation	200	04-03-2007	50	4
BECK, LOUIE DUANE	255 TOWN CREEK RD	447	-81.74277	33.51122	Aiken	Domestic	260	04-04-2007	220	4
STILL, LARRY M	449 STATE PARK RD	400	-81.50388	33.5033	Aiken	Domestic	120	04-04-2007	75	4
CLARK, RANDY	5 SHEPARD RD	619	-81.85591	33.69246	Aiken	Domestic	63	04-04-2007	63	4
STILL, GREG	4610 GOVAN HWY	222	-81.23591	33.21966	Barnwell	Irrigation	140	04-05-2007	65	4

DRILLER	ADDRESS	ELEV	LONG	LAT	COUNTY	USE	DEPTH	DATE	WATER	CASING
KAIGLER, SCOTT E	2294 HWY 304	291	-81.2643	33.33305	Barnwell	Domestic	130	04-05-2007	40	4
SOUTHERN ENVIRO	1391 MAYFIELD RD	394	-81.7458	33.60629	Aiken	Domestic	148	04-05-2007	86	4
INABINET, WILLIAM	1 TOTLEY LN (NO # EXISTS)	NA	-81.72214	33.56165	Aiken	Irrigation	65	04-05-2007	35	4
RIVERS, DONALD R	PATTERSON MILL RD (NO # E	190	-81.39897	33.24025	Barnwell	Irrigation	170	04-06-2007	15	4
STILL, LARRY M	290 STILL RD	240	-81.2813	33.26589	Barnwell	Domestic	100	04-06-2007	35	4
SEIGLER, HERMAN E	168 MIDWAY CIR	440	-81.69627	33.47576	Aiken	Domestic	180	04-06-2007	140	4
HALLMAN, JAMES	188 KEEPER LN	443	-81.6383	33.52962	Aiken	Irrigation	173	04-06-2007	110	4
MILLER III, WILBUR C	57 CROMER RD	618	-81.61605	33.8347	Aiken	Domestic	41	04-06-2007	12	4
HALLMAN, JAMES	84 BARRON HWY	275	-81.64697	33.46088	Aiken	Irrigation	120	04-07-2007	5	4
CLARK, RANDY	415 WATER WHEEL RD	434	-81.42951	33.59342	Aiken	Domestic	142	04-08-2007	84	4
HALLMAN, JAMES	358 MAXWELL RD	572	-81.79685	33.42042	Aiken	Domestic	245	04-08-2007	180	4
BECK, LOUIE DUANE	139 GIBBSON LN	210	-81.71834	33.48448	Aiken	Domestic	260	04-09-2007	200	4
BOUKNIGHT, ANTHC	154 FOREST TRAIL CT	363	-81.6762	33.62345	Aiken	Irrigation	280	04-10-2007	186	4
RIVERS, DONALD R	168 AUBREY RD	220	-81.44993	33.20979	Barnwell	Domestic	128	04-10-2007	30	4
HALLMAN, JAMES	381 GONE AWAY LN	395	-81.95386	33.51615	Aiken	Domestic	175	04-10-2007	100	4
BOUKNIGHT, ANTHC	407 MISTY MORNING	419	-81.67359	33.61431	Aiken	Irrigation	240	04-10-2007	102	4
KAIGLER, SCOTT E	1220 BLACKS DR	371	-81.43871	33.41319	Barnwell	Domestic	130	04-10-2007	35	4
STILL, GREG	168 BLACK ST	261	-81.25353	33.27846	Barnwell	Domestic	140	04-10-2007	NULL	4
LUCAS, DAVID	150 GOUDY CT	387	-81.91882	33.51544	Aiken	Domestic	200	04-11-2007	100	4
KAIGLER, SCOTT E	1252 HWY 300	192	-81.337	33.19246	Barnwell	Domestic	120	04-12-2007	40	4
STILL, LARRY M	1494 CURTIS DR	251	-81.40977	33.32507	Barnwell	Domestic	140	04-12-2007	48	4
BECK, LOUIE DUANE	249 TOWN CREEK RD	446	-81.7423	33.51092	Aiken	Domestic	260	04-12-2007	200	4
STILL, LARRY M	127 LEBANNON RD	173	-81.31548	33.21529	Barnwell	Domestic	42	04-13-2007	12	2
SOUTHERN ENVIRO	1488 PINE ACRES	357	-81.47754	33.50338	Aiken	Domestic	148	04-13-2007	68	4
SOUTHERN ENVIRO	1272 WIRE RD	501	-81.65541	33.64811	Aiken	Domestic	141	04-13-2007	NULL	4
SEIGLER, HERMAN E	72 SANDY HOLLOW	397	-81.53148	33.47616	Aiken	Domestic	140	04-15-2007	90	4
HALLMAN, JAMES	2643 PIPER RD	524	-81.70944	33.70303	Aiken	Domestic	165	04-15-2007	100	4
HALLMAN, JAMES	2675 PIPER RD	558	-81.71008	33.70793	Aiken	Domestic	145	04-15-2007	85	4
STILL, GREG	367 TULIP DR	236	-81.36362	33.32084	Barnwell	Domestic	60	04-16-2007	10	4
STILL, LARRY M	280 LAKEWOOD PKWY	219	-81.33449	33.25302	Barnwell	Domestic	120	04-18-2007	35	4
KAIGLER, SCOTT E	3200 REDOAK RD	260	-81.40521	33.19246	Barnwell	Domestic	130	04-18-2007	30	4
INABINET, WILLIAM	1152 BEAVER BRANCH RD	460	-81.77441	33.66064	Aiken	Domestic	116	04-18-2007	50	4
STILL, GREG	935 HWY 64	173	-81.23667	33.19542	Barnwell	Domestic	80	04-19-2007	30	4
CLARK, RANDY	390 MISSY LN	423	-81.74841	33.62197	Aiken	Domestic	220	04-19-2007	161	4
BECK, LOUIE DUANE	1164 ARTEMUS HILL DR	409	-81.72909	33.57585	Aiken	Irrigation	260	04-19-2007	NULL	4
HALLMAN, JAMES	164 HAMLIN RD	500	-81.70054	33.66416	Aiken	Domestic	218	04-19-2007	NULL	4

DRILLER	ADDRESS	ELEV	LONG	LAT	COUNTY	USE	DEPTH	DATE	WATER	CASING
HALLMAN, JAMES	3826 SCHILO CHURCH RD	415	-81.70362	33.65852	Aiken	Domestic	175	04-20-2007	85	4
BECK, LOUIE DUANE	134 MIDLANDS DR	NA	-81.71736	33.56991	Aiken	Irrigation	240	04-20-2007	180	4
KAIGLER, SCOTT E	BLACK RIVER RD (NO # EXIS	200	-81.39256	33.20375	Barnwell	Domestic	180	04-23-2007	32	4
HALLMAN, JAMES	180 DAVENPORT LN	370	-81.65948	33.43744	Aiken	Irrigation	135	04-23-2007	85	4
RIVERS, DONALD R	160 CEDAR RUN RD	185	-81.40136	33.22226	Barnwell	Domestic	110	04-25-2007	20	4
SEIGLER, HERMAN E	1198 COLBERT BRINGE RD	315	-81.62609	33.4408	Aiken	Domestic	135	04-25-2007	100	4
STARNES, JUNNIE G	1619 SHAWS FORK RD	478	-81.5865	33.61022	Aiken	Domestic	183	04-26-2007	140	4
SOUTHERN ENVIROI	KIRKLAND ST (NO # EXISTS)	NA	-81.88446	33.4992	Aiken	Domestic	132	04-26-2007	76	4
STARNES, JUNNIE G	3128 MARTINGALE RD	377	-81.70217	33.47616	Aiken	Domestic	203	04-30-2007	95	4
HALLMAN, JAMES	5192 CHARWOOD FOREST	395	-81.66068	33.45412	Aiken	Irrigation	142	04-30-2007	92	4
LUCAS, DAVID	138 GOOSENECK RD	511	-81.57389	33.69897	Aiken	Domestic	133	05-01-2007	80	4
HALLMAN, JAMES	171 THREE RUNS PLANTATIC	288	-81.63606	33.43493	Aiken	Domestic	132	05-02-2007	65	4
STARNES, JUNNIE G	140 BROWN RD	192	-81.77782	33.32148	Aiken	Irrigation	100	05-03-2007	15	4
RIVERS, DONALD R	NO # MISTY LN	217	-81.29129	33.14588	Barnwell	Domestic	132	05-03-2007	38	4
CLARK, RANDY	317 MAXWELL RD	572	-81.79639	33.42038	Aiken	Domestic	245	05-03-2007	163	4
KAIGLER, SCOTT E	REEDY BRANCH RD (NO # E)	270	-81.26561	33.32889	Barnwell	Irrigation	140	05-04-2007	40	4
HALLMAN, JAMES	335 WALTON HEATH WAY	360	-81.66136	33.44798	Aiken	Irrigation	120	05-05-2007	70	4
BECK, LOUIE DUANE	191 VINTAGE RD	499	-81.71736	33.56991	Aiken	Domestic	240	05-05-2007	180	4
HALLMAN, JAMES	222 HAMPSTEAD PL	322	-81.71834	33.48448	Aiken	Irrigation	90	05-06-2007	25	4
SOWERS, BUCK L	10630 HWY 39	250	-81.27959	33.35548	Barnwell	Irrigation	270	05-07-2007	70	8
HALLMAN, JAMES	2840 CLUB DR	353	-81.65881	33.43528	Aiken	Irrigation	122	05-07-2007	62	4
HALLMAN, JAMES	1896 BANKS MILL RD	470	-81.68742	33.51601	Aiken	Domestic	205	05-08-2007	150	4
BECK, LOUIE DUANE	855 STARBUCK	450	-81.67298	33.52265	Aiken	Domestic	185	05-09-2007	120	4
STARNES, JUNNIE G	3260 CAMP RAWLS RD	460	-81.40368	33.65219	Aiken	Domestic	204	05-09-2007	108	4
KAIGLER, SCOTT E	200 WHITE TAIL DR	277	-81.31529	33.31514	Barnwell	Irrigation	140	05-10-2007	40	4
STILL, LARRY M	101 PARKWOOD DR	355	-81.40725	33.41303	Barnwell	Irrigation	160	05-10-2007	65	4
SHUMPERT, RANDY	1406 CAMP RAWLS RD	362	-81.55556	33.6387	Aiken	Irrigation	210	05-10-2007	50	4
INABINET, WILLIAM T	FARMFIELD RD (NO # EXISTS)	NA	-81.78925	33.4068	Aiken	Domestic	140	05-10-2007	90	4
STILL, GREG	136 BETTY DR	262	-81.24955	33.26561	Barnwell	Domestic	100	05-11-2007	27	4
SWEARINGEN JOEY	2962 OLD 96 INDIAN TRAIL	422	-81.4553	33.68749	Aiken	Domestic	83	05-11-2007	50	4
STARNES, JUNNIE G	1126 S BOUNDRY DR	495	-81.63252	33.65075	Aiken	Irrigation	255	05-12-2007	172	4
BECK, LOUIE DUANE	108 HONEY SUCKLE	460	-81.75586	33.51284	Aiken	Irrigation	300	05-13-2007	220	4
STILL, GREG	1491 FRIENDSHIP RD	237	-81.25551	33.25151	Barnwell	Domestic	100	05-14-2007	24	4
SOUTHERN ENVIROI	967-A GRAND PRE LN	462	-81.63252	33.65075	Aiken	Domestic	230	05-14-2007	163	4
HALLMAN, JAMES	1 TROLLY RUN BLVD	499	-81.74346	33.57425	Aiken	Irrigation	160	05-14-2007	110	6
JACKSON, WILLIAM	245 GOOD SPRINGS RD	496	-81.74429	33.62338	Aiken	Irrigation	200	05-14-2007	56	6

DRILLER	ADDRESS	ELEV	LONG	LAT	COUNTY	USE	DEPTH	DATE	WATER	CASING
BOUKNIGHT, ANTHC	83 COPPER LN - LOT #2	206	-81.34727	33.19502	Barnwell	Domestic	145	05-15-2007	86	4
SOUTHERN ENVIRO	189 BROOM LN	165	-81.86213	33.37144	Aiken	Domestic	195	05-15-2007	22	6
STILL, LARRY M	25 JOE ST	240	-81.34326	33.12506	Barnwell	Domestic	100	05-15-2007	35	4
BECK, LOUIE DUANE	276 FOREST PINES	363	-81.7304	33.48821	Aiken	Irrigation	240	05-15-2007	140	4
HALLMAN, JAMES	215 MISSY LN	488	-81.74736	33.62322	Aiken	Domestic	200	05-15-2007	100	4
KEARSE, JAMES H	29 HAPPY LN	216	-81.36234	33.23362	Barnwell	Domestic	80	05-17-2007	24	4
INABINET, WILLIAM	1680 IMPLEMENT RD	466	-81.66736	33.51938	Aiken	Domestic	180	05-17-2007	130	4
RIVERS, DONALD R	145 S TOBY CREEK RD	198	-81.3176	33.27441	Barnwell	Domestic	132	05-18-2007	32	4
SEIGLER, HERMAN E	1030 COLBERT BRIDGE RD	329	-81.61534	33.43785	Aiken	Domestic	120	05-18-2007	90	4
KAIGLER, SCOTT E	198 SHAD RD	351	-81.40735	33.41934	Barnwell	Domestic	160	05-18-2007	60	4
CLARK, RANDY	332 OLD NAIL RD	310	-81.86668	33.39667	Aiken	Domestic	144	05-19-2007	98	4
KAIGLER, SCOTT E	NATURE SCOUT RD (NO # EX	270	-81.2708	33.35425	Barnwell	Domestic	130	05-19-2007	20	4
SEIGLER, HERMAN E	449 CENTER WOOD	339	-81.45366	33.49416	Aiken	Domestic	140	05-22-2007	110	4
PEEPLES, PARCELLI	355 PEARL LN	357	-81.48429	33.47091	Aiken	Domestic	120	05-22-2007	43	4
HALLMAN, JAMES	255 CHESTNUT BROWN CT	539	-81.7417	33.50631	Aiken	Domestic	225	05-22-2007	128	4
HALLMAN, JAMES	5014 EADEN CT	257	-81.75193	33.47098	Aiken	Domestic	220	05-23-2007	160	4
STILL, GREG	691 WILLOW CREEK CIR	287	-81.40305	33.32861	Barnwell	Domestic	120	05-23-2007	37	4
KAIGLER, SCOTT E	7 FAWN CT	309	-81.44815	33.4566	Barnwell	Domestic	100	05-23-2007	40	4
SOUTHERN ENVIRO	3950 SUMMER HILL AVE	428	-81.77555	33.56049	Aiken	Domestic	88	05-23-2007	34	4
BOUKNIGHT, ANTHC	211 WHISPERING BRANCH C	420	-81.67442	33.61901	Aiken	Domestic	255	05-24-2007	156	4
SOUTHERN ENVIRO	508 GERG AVE	410	-81.71834	33.48448	Aiken	Domestic	195	05-24-2007	142	4
STILL, LARRY M	1141 DOUBLE POND RD	277	-81.24	33.29649	Barnwell	Domestic	100	05-25-2007	47	2
SWEARINGEN, JOSE	EDISTO LAKE RD (NO # EXIS	349	-81.32643	33.67859	Aiken	Domestic	160	05-25-2007	49	4
HALLMAN, JAMES	342 WALTON HEATH WAY	360	-81.66101	33.44807	Aiken	Irrigation	115	05-27-2007	60	4
STARNES, JUNNIE G	390 BLUE ROAM CT	NA	-81.71834	33.48448	Aiken	Domestic	284	05-27-2007	90	4
BECK, LOUIE DUANE	222 WRIGHTS MILL RD	448	-81.6844	33.57378	Aiken	Domestic	220	05-28-2007	140	4
HALLMAN, JAMES	354 WALTON HEATH WAY	360	-81.66099	33.44827	Aiken	Irrigation	120	05-29-2007	70	4
BECK, LOUIE DUANE	3104 OLD POWDER HOUSE	478	-81.69222	33.52349	Aiken	Domestic	200	05-29-2007	160	4
HALLMAN, JAMES	204 FLOWING WELLS RD	310	-81.71834	33.48448	Aiken	Domestic	220	05-30-2007	25	4
STILL, LARRY M	22 TRAILWOOD RD	240	-81.41445	33.18926	Barnwell	Domestic	160	05-31-2007	74	4
STILL, LARRY M	20 TYMAC LN	216	-81.29412	33.2442	Barnwell	Domestic	80	05-31-2007	33	4
SOUTHERN ENVIRO	595 JOHNSTON HWY	555	-81.74474	33.72215	Aiken	Domestic	95	05-31-2007	17	4
WEST, JAMES D	507 ARCHIE WARE RD	517	-81.71834	33.48448	Aiken	Domestic	40	06-01-2007	5	4
SEIGLER, HERMAN E	138 FAIRWIND RD	369	-81.51543	33.46871	Aiken	Domestic	140	06-03-2007	100	4
BOUKNIGHT, ANTHC	543 SUMMER LAKE DR	205	-81.67246	33.61573	Aiken	Irrigation	240	06-04-2007	146	4
STILL, GREG	196 JOY LN	320	-81.41262	33.43097	Barnwell	Domestic	160	06-04-2007	83	4

DRILLER	ADDRESS	ELEV	LONG	LAT	COUNTY	USE	DEPTH	DATE	WATER	CASING
BOUKNIGHT, ANTHC	113 PAINT RD	462	-81.31447	33.60077	Aiken	Domestic	152	06-04-2007	83	4
WATTS, JOE	789 GRADY POND RD	445	-81.54969	33.71387	Aiken	Domestic	80	06-04-2007	42	4
WHITTLE, BECKY	22 MIXON RD	516	-81.7662	33.67146	Aiken	Domestic	143	06-04-2007	82	4
SWEARINGEN JOEY	276 MOUNT CALVERY RD	555	-81.72784	33.72376	Aiken	Domestic	110	06-04-2007	66	4
SOUTHERN ENVIROI	595 JOHNSTON HWY - WELL	556	-81.74335	33.72085	Aiken	Domestic	110	06-04-2007	61	4
SOUTHERN ENVIROI	962 ATHOL AVE	470	-81.70273	33.50859	Aiken	Irrigation	300	06-05-2007	163	4
SON, ALFRED	2427 WIRE RD	434	-81.58469	33.69205	Aiken	Domestic	160	06-05-2007	100	4
KAIGLER, SCOTT E	14700 HWY 78	371	-81.45025	33.41004	Barnwell	Domestic	100	06-05-2007	20	4
ADAMS, CRYSTAL	255 MISSY LN	488	-81.74753	33.62291	Aiken	Domestic	220	06-05-2007	110	4
SOUTHERN ENVIROI	10 COUNTRY WAY	545	-81.84809	33.69623	Aiken	Domestic	95	06-05-2007	61	4
HALLMAN, JAMES	2610 RAMBLEWOOD DR	437	-81.6901	33.49165	Aiken	Irrigation	185	06-06-2007	110	4
BECK, LOUIE DUANE	HANCOCK RD (NO # EXISTS)	NA	-81.78925	33.4068	Aiken	Domestic	245	06-06-2007	230	4
STILL, LARRY M	461 OLIVE RD	241	-81.40268	33.20016	Barnwell	Domestic	140	06-07-2007	39	4
STILL, GREG	369 OLIVE RD	241	-81.40192	33.19913	Barnwell	Domestic	140	06-07-2007	39	4
STILL, GREG	4656 POPLAR RD	214	-81.42861	33.16321	Barnwell	Domestic	140	06-08-2007	39	4
LUCAS, DAVID	24 OLD COUNTRY RD	472	-81.74602	33.62627	Aiken	Domestic	220	06-08-2007	80	4
HALLMAN, JAMES	250 BRIERWOOD RD	406	-81.51434	33.49355	Aiken	Domestic	135	06-10-2007	75	4
HALLMAN, JAMES	1419 SILVER BLUFF RD	444	-81.74239	33.50381	Aiken	Irrigation	220	06-10-2007	75	4
BECK, LOUIE DUANE	458 BRIDGE CREEK RD	441	-81.75715	33.59021	Aiken	Domestic	157	06-12-2007	120	4
HALLMAN, JAMES	1521 COLEMAN BRIDGE RD	377	-81.54396	33.5937	Aiken	Domestic	100	06-12-2007	50	4
RIVERS, DONALD R	1016 RED OAK RD	211	-81.41294	33.22259	Barnwell	Domestic	140	06-13-2007	32	4
SWEARINGEN JOEY	1381 WEEKS RD	360	-81.47282	33.43382	Aiken	Domestic	103	06-13-2007	25	4
INABINET, WILLIAM	1501 RAINBOW FALLS RD	390	-81.87503	33.5878	Aiken	Irrigation	52	06-13-2007	25	4
STILL, LARRY M	193 WALNUT AVE	220	-81.33897	33.26185	Barnwell	Irrigation	140	06-13-2007	NULL	4
BECK, LOUIE DUANE	612 AUGUSTA LAKE RD	396	-81.85074	33.56981	Aiken	Irrigation	190	06-14-2007	130	4
JOHNSON, WALTER	544 BURLIN RD	372	-81.29834	33.6476	Aiken	Domestic	180	06-14-2007	45	4
BECK, LOUIE DUANE	1025 LAKE FOREST LN	330	-81.9711	33.50412	Aiken	Irrigation	140	06-15-2007	60	4
KAIGLER, SCOTT E	4491 GALILEE RD	217	-81.27268	33.25508	Barnwell	Domestic	80	06-16-2007	20	4
KAIGLER, SCOTT E	BUSHLAND (NO # EXISTS)	324	-81.41997	33.44279	Barnwell	Domestic	130	06-16-2007	45	4
HALLMAN, JAMES	200 JASMINE LN - WELL #2	392	-81.51928	33.47716	Aiken	Domestic	150	06-17-2007	75	4
BECK, LOUIE DUANE	BRIDGE CREEK RD	571	-81.71874	33.71149	Aiken	Domestic	95	06-17-2007	80	4
STILL, LARRY M	760 WEATHERSBEE RD	342	-81.37391	33.44567	Barnwell	Irrigation	180	06-18-2007	110	4
MCCOY, JACK	711 HUTTO POND RD	470	-81.55345	33.71472	Aiken	Domestic	157	06-18-2007	78	4
HALLMAN, JAMES	830 COLBERT BR RD	267	-81.60589	33.43121	Aiken	Irrigation	160	06-18-2007	NULL	4
RIVERS, DONALD R	14051 HWY 64	216	-81.43543	33.24094	Barnwell	Domestic	130	06-19-2007	45	4
LUCAS, DAVID	1054 FINKLIN RD	285	-81.81947	33.40781	Aiken	Domestic	155	06-19-2007	100	4

DRILLER	ADDRESS	ELEV	LONG	LAT	COUNTY	USE	DEPTH	DATE	WATER	CASING
BECK, LOUIE DUANE	242 T BOYD POND RD	245	-81.87893	33.45349	Aiken	Domestic	120	06-20-2007	20	4
HALLMAN, JAMES	103 WAVERLY LN	325	-81.64763	33.43769	Aiken	Irrigation	116	06-20-2007	60	4
WALKER, LAKISHA	1317 OLD KIMBILL TR	495	-81.66656	33.66127	Aiken	Domestic	121	06-20-2007	66	4
RIVERS, DONALD R	4110 HWY 300	181	-81.29263	33.16857	Barnwell	Domestic	133	06-21-2007	35	4
BOUKNIGHT, ANTHC	154 SHADY LN	216	-81.34998	33.25489	Barnwell	Domestic	102	06-21-2007	42	4
BOUKNIGHT, ANTHC	355 KINBRACE LN	375	-81.77174	33.36122	Aiken	Domestic	202	06-21-2007	168	4
POOLE, JANICE	131 POINSETTIA RD	385	-81.37058	33.62027	Aiken	Domestic	167	06-21-2007	74	4
STILL, LARRY M	383 HANKIE RD	166	-81.23032	33.18978	Barnwell	Domestic	120	06-22-2007	37	4
BECK, LOUIE DUANE	609 CHESTNUT CT	451	-81.74205	33.50622	Aiken	Irrigation	300	06-22-2007	230	4
CLARK, RANDY	472 TALATHA CHURCH RD	442	-81.67676	33.46279	Aiken	Domestic	175	06-22-2007	135	4
SOUTHERN ENVIROI	170 GOOSE PLATTER RD	491	-81.51319	33.75431	Aiken	Domestic	165	06-22-2007	127	4
STARNES, JUNNIE G	391 WEYFORD MILL RD	454	-81.50959	33.58865	Aiken	Domestic	160	06-22-2007	24	4
KAIGLER, SCOTT E	120 BING SECTION RD	323	-81.42662	33.45424	Barnwell	Domestic	130	06-25-2007	45	4
HALLMAN, JAMES	CASTLESTEADS DR (NO # EX	NA	-81.65662	33.45639	Aiken	Irrigation	172	06-25-2007	100	4
SHUMPERT, RANDY	534 B JOHN MUNN HWY	372	-81.27089	33.60793	Aiken	Domestic	198	06-26-2007	126	4
WALKER, LAKISHA	1309 OLD KIMBILL TR	479	-81.66388	33.65964	Aiken	Domestic	120	06-26-2007	65	4
SOUTHERN ENVIROI	134 MIDLAND DR	NA	-81.71834	33.48448	Aiken	Irrigation	121	06-26-2007	56	4
STILL, LARRY M	4897 GALILEE RD	221	-81.26838	33.25149	Barnwell	Domestic	100	06-27-2007	24	4
INABINET, WILLIAM	1216 BREEZY HILL RD	470	-81.84251	33.56639	Aiken	Irrigation	248	06-27-2007	200	4
STARNES, JUNNIE G	716 BUCHPASSER LN	462	-81.63252	33.65075	Aiken	Domestic	220	06-27-2007	124	4
HALLMAN, JAMES	LONG SHADOW DR (NO # EX	NA	-81.64576	33.45734	Aiken	Irrigation	180	06-27-2007	115	4
SOUTHERN ENVIROI	3107 EDGEWOOD DR	245	-81.9022	33.50464	Aiken	Irrigation	95	06-28-2007	70	4
STARNES, JUNNIE G	58 LOVE POND DR	385	-81.76961	33.36482	Aiken	Domestic	200	06-28-2007	15	4
STILL, GREG	210 CURTIS DR	295	-81.39675	33.33143	Barnwell	Domestic	140	06-29-2007	40	4
STARNES, JUNNIE G	625 HOLDER RD	503	-81.50425	33.78456	Aiken	Domestic	166	06-29-2007	90	4
BECK, LOUIE DUANE	444 S BOUNDARY	499	-81.71718	33.55324	Aiken	Irrigation	280	06-30-2007	200	4
HALLMAN, JAMES	PRIDES CROSSING (NO # EX	NA	-81.78224	33.54588	Aiken	Irrigation	180	07-01-2007	67	6
HALLMAN, JAMES	2039 SILVER BLUFF RD	421	-81.76413	33.46596	Aiken	Domestic	222	07-02-2007	180	4
STILL, GREG	25 FAWN CT	303	-81.44805	33.45653	Aiken	Domestic	140	07-03-2007	27	4
SOUTHERN ENVIROI	1278 HATCHAWAY BRIDGE R	389	-81.5751	33.53185	Aiken	Domestic	135	07-03-2007	73	4
SOUTHERN ENVIROI	126 GLENNWOOD DR	463	-81.7809	33.4842	Aiken	Domestic	145	07-03-2007	76	4
HALLMAN, JAMES	1651 CHUCKER CR RD	450	-81.71045	33.48708	Aiken	Domestic	225	07-05-2007	145	4
SHUMPERT, RANDY	155 LEELAND RAWLS RD	413	-81.4039	33.65516	Aiken	Irrigation	250	07-05-2007	48	4
STILL, LARRY M	581 ABLES DR	242	-81.45763	33.31227	Barnwell	Domestic	60	07-06-2007	14	4
RODGERS, JIMMIE	99 WHITNEY CT	441	-81.97009	33.49578	Aiken	Irrigation	300	07-06-2007	NULL	6
HALLMAN, JAMES	139 HADINGTON WAY	320	-81.64242	33.43818	Aiken	Irrigation	145	07-08-2007	75	4

DRILLER	ADDRESS	ELEV	LONG	LAT	COUNTY	USE	DEPTH	DATE	WATER	CASING
KAIGLER, SCOTT E	597 APOLO CT	275	-81.27191	33.38763	Barnwell	Domestic	100	07-09-2007	25	4
RIVERS, DONALD R	5796 HWY 37	285	-81.38796	33.32376	Barnwell	Domestic	165	07-09-2007	34	4
STILL, LARRY M	411 DUNCANNON RD	240	-81.44228	33.25098	Barnwell	Domestic	90	07-10-2007	40	4
HALLMAN, JAMES	193 FAIRWIND RD	378	-81.51777	33.46729	Aiken	Domestic	148	07-10-2007	70	4
LANGFORD, BILLY	607 BOATWRIGHT HILL RD	417	-81.71834	33.48448	Aiken	Domestic	500	07-10-2007	40	6
INABINET, WILLIAM T	1340 CARILLON CT	260	-81.72339	33.42702	Aiken	Domestic	248	07-11-2007	90	4
HALLMAN, JAMES	483 OAK RIDGE CLUB RD	403	-81.52339	33.51473	Aiken	Domestic	135	07-11-2007	68	4
LANGFORD, BILLY	595 ENGINEER RD	618	-81.64606	33.80569	Aiken	Domestic	300	07-12-2007	100	6
STILL, GREG	73 FIVE OAKS LN	330	-81.43119	33.32296	Barnwell	Domestic	180	07-13-2007	30	4
INABINET, WILLIAM T	1135 GOLDEN OAKS DR	NA	-81.73392	33.47691	Aiken	Irrigation	208	07-13-2007	70	4
QUINTON, ALACIA	224 ALTEES CORBETT RD	373	-81.25016	33.62901	Aiken	Domestic	155	07-14-2007	76	4
LUCAS, DAVID	211 CHURCH ST	200	-81.83131	33.52316	Aiken	Domestic	120	07-16-2007	60	4
RIVERS, DONALD R	2688 PATTERSON MILL RD	238	-81.43077	33.22198	Barnwell	Domestic	120	07-16-2007	37	4
REID, MILDRED	580 BIG BRANCH RD	458	-81.36684	33.70109	Aiken	Domestic	227	07-16-2007	150	4
WATTS, JOE	3093 WAGNER RD	462	-81.63272	33.55757	Aiken	Irrigation	157	07-16-2007	98	4
STILL, GREG	1354 DAVIS BRIDGE RD	348	-81.40949	33.41434	Barnwell	Domestic	120	07-17-2007	70	4
HALLMAN, JAMES	790 STARBUCK DR	470	-81.67373	33.52259	Aiken	Irrigation	195	07-17-2007	140	4
HALLMAN, JAMES	65 GRINDIDDYS FM RD	460	-81.66974	33.58261	Aiken	Domestic	172	07-17-2007	78	4
KAIGLER, SCOTT E	255 TWIN OAKS DR	320	-81.34268	33.39418	Barnwell	Domestic	180	07-17-2007	NULL	4
STILL, GREG	962 HWY 300	197	-81.34032	33.19391	Barnwell	Domestic	120	07-18-2007	43	4
SOUTHERN ENVIRO	1803 TREE BAY ST - HWY 37	329	-81.38759	33.31966	Barnwell	Domestic	130	07-18-2007	21	4
HALLMAN, JAMES	218 GREGARY RD	422	-81.71834	33.48448	Aiken	Domestic	120	07-19-2007	60	4
WATTS, JOE	141 BOB BELT CT	440	-81.63131	33.56044	Aiken	Irrigation	140	07-21-2007	83	4
HALLMAN, JAMES	LADY BANK LN (NO # EXISTS	NA	-81.65736	33.45816	Aiken	Irrigation	200	07-22-2007	140	4
STILL, LARRY M	3141 SALILEE RD	200	-81.36234	33.23362	Barnwell	Domestic	140	07-23-2007	38	4
BECK, LOUIE DUANE	113G 117 OXFORD TRACE	500	-81.69952	33.53038	Aiken	Irrigation	300	07-23-2007	200	4
HALLMAN, JAMES	126 HAMLIN RD	460	-81.70107	33.66108	Aiken	Domestic	195	07-23-2007	100	4
SMITH, REUBEN	131 SPRINGDALE RD	450	-81.85594	33.61681	Aiken	Domestic	125	07-23-2007	60	4
STILL, LARRY M	511 SPRAWLS FARM RD	337	-81.48048	33.38253	Barnwell	Domestic	140	07-24-2007	69	4
SOUTHERN ENVIRO	12341 JANET ST	367	-81.43582	33.40862	Barnwell	Domestic	115	07-24-2007	63	4
STARNES, JUNNIE G	241 RIVER RD	386	-81.24414	33.64541	Aiken	Domestic	161	07-25-2007	120	4
HALLMAN, JAMES	900 WINDSOR RD	356	-81.71834	33.48448	Aiken	Domestic	140	07-25-2007	70	4
SOUTHERN ENVIRO	1133 MIDLAND DR	375	-81.82517	33.55569	Aiken	Irrigation	130	07-26-2007	33	4
SOWERS, BUCK L	228 TRIAL TRAILS	NA	-81.64963	33.41703	Aiken	Domestic	248	07-26-2007	90	4
RIVERS, DONALD R	41 CEDAR RUN RD	189	-81.40136	33.22226	Barnwell	Domestic	110	07-27-2007	13	4
BECK, LOUIE DUANE	325 WOODLAND DR	222	-81.92016	33.50217	Aiken	Irrigation	60	07-28-2007	NULL	4

DRILLER	ADDRESS	ELEV	LONG	LAT	COUNTY	USE	DEPTH	DATE	WATER	CASING
HALLMAN, JAMES	501 EADENGALE WAY	NA	-81.65077	33.43924	Aiken	Irrigation	148	07-28-2007	70	4
SOUTHERN ENVIROI	1001 WIDEWOOD RD	NA	-81.75345	33.56906	Aiken	Domestic	265	07-29-2007	172	4
HALLMAN, JAMES	5033 EADEN CT	257	-81.75205	33.47126	Aiken	Domestic	220	07-30-2007	160	4
INABINET, WILLIAM	1568 UPPER POND RD	369	-81.51698	33.60198	Aiken	Irrigation	260	07-31-2007	110	4
SHUMPERT, RANDY	OUR RD (NO # EXISTS)	352	-81.32416	33.58703	Aiken	Domestic	150	07-31-2007	80	4
STARNES, JUNNIE G	284 N WINDSOR RD	381	-81.49615	33.49411	Aiken	Domestic	307	08-02-2007	120	4
LUCAS, DAVID	164 GOUDY CT	387	-81.91868	33.51528	Aiken	Domestic	230	08-02-2007	120	4
WILES, ANTHONY	51 ALTEES CORBETT RD	369	-81.2425	33.63813	Aiken	Domestic	130	08-02-2007	60	4
STILL, LARRY M	250 BLUEBIRD RD	275	-81.2795	33.35559	Barnwell	Domestic	40	08-03-2007	10	4
HALLMAN, JAMES	5029 EADEN CT	257	-81.75207	33.47124	Aiken	Domestic	220	08-04-2007	160	4
STILL, LARRY M	611 STILL RD	219	-81.27272	33.2623	Barnwell	Irrigation	80	08-06-2007	24	4
HALLMAN, JAMES	1209 EVE ST	454	-81.75196	33.47087	Aiken	Domestic	220	08-06-2007	160	4
CLARK, RANDY	1541-T JOINER POND RD	425	-81.57195	33.50985	Aiken	Domestic	165	08-06-2007	102	4
SOWERS, BUCK L	602 MADELINE DR	396	-81.85918	33.52797	Aiken	Irrigation	180	08-07-2007	135	4
HALLMAN, JAMES	7088 HIDDENFIELD CT	NA	-81.78783	33.47733	Aiken	Domestic	275	08-07-2007	150	4
BECK, LOUIE DUANE	147 CROOKED CREEK	405	-81.62728	33.60015	Aiken	Domestic	280	08-08-2007	190	4
BOUKNIGHT, ANTHC	3215 PINELOG RD	460	-81.83336	33.48388	Aiken	Domestic	275	08-08-2007	222	4
HALLMAN, JAMES	5320 FARMSTAD LN	277	-81.78816	33.47487	Aiken	Domestic	250	08-08-2007	26	4
WAYMYERS, WILBU	F (NO #) SHAD RD	344	-81.40127	33.4233	Aiken	Domestic	120	08-08-2007	40	4
STARNES, JUNNIE G	1057 ANGDELA RD	378	-81.71736	33.56991	Aiken	Irrigation	260	08-08-2007	74	4
STILL, GREG	545 BLEASE CREEK	169	-81.268	33.237	Barnwell	Domestic	160	08-09-2007	6	4
BOUKNIGHT, ANTHC	2607 SILVERBLUFF RD	320	-81.78141	33.43205	Aiken	Domestic	210	08-09-2007	134	4
BECK, LOUIE DUANE	220 BARWAYS RD	450	-81.71087	33.48389	Aiken	Domestic	240	08-09-2007	180	4
BECK, LOUIE DUANE	108 TRIPPI LN	335	-81.72758	33.48053	Aiken	Irrigation	228	08-10-2007	160	4
INABINET, WILLIAM	1207 LAKEWOOD DR	240	-81.91943	33.50452	Aiken	Irrigation	64	08-10-2007	30	4
JEFFERSON, ROBBIE	251 CROFT MILL RD	423	-81.75457	33.59265	Aiken	Domestic	180	08-10-2007	165	4
HALLMAN, JAMES	510-T WILLING LN	NA	-81.71736	33.56991	Aiken	Domestic	175	08-11-2007	13	4
STILL, LARRY M	11760 HWY 3	209	-81.34586	33.27103	Barnwell	Domestic	140	08-13-2007	51	4
HALLMAN, JAMES	3644 SCHILO RD	483	-81.71834	33.48448	Aiken	Domestic	225	08-13-2007	80	4
LANGFORD, BILLY	600 HENRY SMITH RD	550	-81.56417	33.83856	Aiken	Irrigation	400	08-13-2007	30	6
SOUTHERN ENVIROI	154 KEDREN CHURCH RD	360	-81.59773	33.69049	Aiken	Domestic	135	08-14-2007	42	4
KAIGLER, SCOTT E	267 EMERALD LN	211	-81.34857	33.19378	Barnwell	Domestic	130	08-15-2007	40	4
COOK, JESSE	59 OAK CHEST LN	280	-81.68976	33.43939	Aiken	Domestic	260	08-15-2007	100	4
STILL, LARRY M	117 MEADOW LN	237	-81.33801	33.25812	Barnwell	Irrigation	140	08-15-2007	41	4
INABINET, WILLIAM	15209 N CHARLESTON HWY	369	-81.4846	33.43558	Aiken	Domestic	228	08-15-2007	90	4
HALLMAN, JAMES	2072 PINELOG RD	500	-81.76886	33.52704	Aiken	Irrigation	275	08-15-2007	208	4

DRILLER	ADDRESS	ELEV	LONG	LAT	COUNTY	USE	DEPTH	DATE	WATER	CASING
STILL, LARRY M	942 BENTWOOD RD	227	-81.22245	33.27515	Barnwell	Domestic	150	08-16-2007	30	4
SEIGLER, HERMAN E	891 WINDSOR RD	356	-81.46536	33.49696	Aiken	Domestic	145	08-16-2007	110	4
BECK, LOUIE DUANE	MACKINTOSH LOOP (NO # E)	NA	-81.78925	33.4068	Aiken	Domestic	200	08-16-2007	160	4
STARNES, JUNNIE G	595 ANALLEEIA	NA	-81.71736	33.56991	Aiken	Domestic	247	08-16-2007	160	4
SOUTHERN ENVIROI	1071 SHAWFORK RD	440	-81.56679	33.57518	Aiken	Irrigation	145	08-17-2007	78	4
HALLMAN, JAMES	1815 HUCKLEBERRY DR	480	-81.75853	33.51234	Aiken	Irrigation	250	08-18-2007	200	4
HALLMAN, JAMES	225 KETTON LN	385	-81.77601	33.35758	Aiken	Domestic	225	08-19-2007	162	4
HALLMAN, JAMES	237 WHISTLING STRAITS LN	372	-81.65736	33.44787	Aiken	Irrigation	150	08-20-2007	100	4
SHUMPERT, RANDY	341 EARL CHURCH RD	408	-81.55992	33.67821	Aiken	Domestic	170	08-20-2007	100	4
BOUKNIGHT, ANTHC	1536 REYNOLDS POND RD	501	-81.69484	33.63358	Aiken	Domestic	270	08-20-2007	167	4
RIVERS, DONALD R	2455 HWY 39	251	-81.30943	33.48145	Barnwell	Domestic	140	08-21-2007	25	4
WEST, JAMES D	2060 WINDSOR RD	320	-81.39036	33.54167	Aiken	Domestic	125	08-21-2007	60	4
BOUKNIGHT, ANTHC	169 FOREST TRAIL CT	420	-81.67651	33.62362	Aiken	Irrigation	284	08-21-2007	147	4
INABINET, WILLIAM T	330 POLOMA LN	462	-81.62924	33.59066	Aiken	Irrigation	180	08-21-2007	90	4
KAIGLER, SCOTT E	568 CHRISTIAN RD	243	-81.2962	33.23233	Barnwell	Domestic	120	08-22-2007	40	4
HALLMAN, JAMES	515 PARKSIDE DR	400	-81.77406	33.46474	Aiken	Domestic	225	08-23-2007	150	4
STILL, LARRY M	351 HERITAGE RD	362	-81.47802	33.45752	Aiken	Domestic	140	08-23-2007	60	4
GRIFFIN, JOHN D	4791 FESTIVAL TRAIL	399	-81.30186	33.60638	Aiken	Domestic	130	08-23-2007	68	4
STARNES, JUNNIE G	453 HOLINESS CHURCH RD	315	-81.37512	33.61199	Aiken	Domestic	76	08-24-2007	39	4
INABINET, WILLIAM T	SHAW'S FORK RD (NO # EXIS	475	-81.59616	33.6193	Aiken	Domestic	175	08-24-2007	110	4
STARNES, JUNNIE G	4373 VARCLOUSE RD	350	-81.76666	33.59357	Aiken	Domestic	136	08-24-2007	NULL	4
HALLMAN, JAMES	585 PARKSIDE DR	400	-81.77309	33.46504	Aiken	Domestic	200	08-25-2007	140	4
SEIGLER, HERMAN E	380 WILDERNESS RD	462	-81.55966	33.66245	Aiken	Domestic	145	08-25-2007	110	4
STARNES, JUNNIE G	110 HEDGEWOOD DR	520	-81.67101	33.67929	Aiken	Domestic	141	08-26-2007	80	4
BECK, LOUIE DUANE	2790 WAGENER RD	507	-81.65356	33.54942	Aiken	Irrigation	300	08-27-2007	180	4
MILLER III, WILBUR C	81-T CROMER RD	605	-81.61602	33.8347	Aiken	Domestic	40	08-27-2007	16	4
HALLMAN, JAMES	6680 HIWASSEE RUN	NA	-81.64265	33.41586	Aiken	Domestic	125	08-27-2007	60	4
HALLMAN, JAMES	5212 CHARNWOOD FOREST	395	-81.66142	33.45325	Aiken	Irrigation	150	08-28-2007	95	4
REYNOLDS, H G	477 SNIPES POND RD	438	-81.59889	33.65401	Aiken	Domestic	130	08-28-2007	94	4
STARNES, JUNNIE G	490 BLUFFWOOD RD	484	-81.43593	33.66614	Aiken	Domestic	221	08-28-2007	120	4
STILL, GREG	392 BRASS RD	223	-81.46578	33.21693	Barnwell	Domestic	120	08-28-2007	NULL	4
BECK, LOUIE DUANE	4518 WAGENER RD	272	-81.51991	33.57406	Aiken	Domestic	140	08-28-2007	NULL	4
KAIGLER, SCOTT E	484 MIRROR DR	350	-81.44046	33.42758	Barnwell	Domestic	130	08-29-2007	40	4
INABINET, WILLIAM T	112 SUMMER SQUAIL LN	420	-81.72541	33.47695	Aiken	Irrigation	260	08-29-2007	110	4
JOHNSON, WALTER	1331 WEEKS RD	358	-81.47207	33.43625	Barnwell	Domestic	100	08-29-2007	25	4
STILL, GREG	731 FREEDON RD	232	-81.35321	33.28544	Barnwell	Domestic	100	08-30-2007	42	4

DRILLER	ADDRESS	ELEV	LONG	LAT	COUNTY	USE	DEPTH	DATE	WATER	CASING
BECK, LOUIE DUANE	119 CIDERWOOD PARK	460	-81.74316	33.53817	Aiken	Irrigation	230	08-30-2007	200	4
STARNES, JUNNIE G	134-T WAGON TRAIN TRAIL	451	-81.39927	33.64571	Aiken	Domestic	182	08-30-2007	90	4
BOUKNIGHT, ANTHC	4352 SHILOH CHURCH RD	536	-81.73727	33.65524	Aiken	Domestic	200	08-30-2007	112	4
HALLMAN, JAMES	611 COLBERT BR RD	388	-81.58178	33.43067	Aiken	Domestic	225	09-01-2007	160	4
BOUKNIGHT, ANTHC	2673 PIPER RD	524	-81.71066	33.70435	Aiken	Domestic	160	09-01-2007	113	4
HALLMAN, JAMES	190 GLENWOOD DR	306	-81.7809	33.4842	Aiken	Domestic	240	09-02-2007	130	4
INABINET, WILLIAM	1 SHAWS FORK RD (NO # EXIS	475	-81.59616	33.6193	Aiken	Domestic	180	09-03-2007	115	4
INABINET, WILLIAM	1264 POLOMA LN	462	-81.62897	33.59257	Aiken	Domestic	155	09-03-2007	80	4
STILL, LARRY M	5214 REYNOLDS RD	244	-81.34545	33.31725	Barnwell	Irrigation	100	09-04-2007	28	4
JOHNSON, WALTER	11112 HWY 37	291	-81.32815	33.42229	Barnwell	Domestic	120	09-04-2007	35	4
CARTER, STEVE	2544 RAMBLEWOOD RD	478	-81.69167	33.49353	Aiken	Irrigation	190	09-04-2007	164	4
INABINET, WILLIAM	1401 CARPENTERSVILLE RD	150	-81.94282	33.47907	Aiken	Domestic	90	09-06-2007	65	4
HALLMAN, JAMES	102 BELFOUR CT	NA	-81.71834	33.48448	Aiken	Irrigation	250	09-09-2007	180	4
BECK, LOUIE DUANE	657 CALLAWAY DR	320	-81.85939	33.5302	Aiken	Irrigation	180	09-10-2007	140	4
BECK, LOUIE DUANE	1842 HUCKELBERRY DR	480	-81.71834	33.48448	Aiken	Irrigation	280	09-10-2007	220	4
INABINET, WILLIAM	1921 T GOOD SPRINGS RD	338	-81.79548	33.60639	Aiken	Irrigation	75	09-10-2007	30	4
STARNES, JUNNIE G	142 HONEYSUCKLE TRAIL	464	-81.32965	33.65726	Aiken	Domestic	121	09-11-2007	80	4
STILL, LARRY M	5168 RED OAK RD	222	-81.37684	33.18302	Barnwell	Domestic	280	09-13-2007	70	4
STARNES, JUNNIE G	120 STACK RD	516	-81.49788	33.71668	Aiken	Domestic	260	09-13-2007	110	4
INABINET, WILLIAM	13557 STORM BRANCH RD	229	-81.82171	33.44164	Aiken	Domestic	128	09-14-2007	50	4
HALLMAN, JAMES	290 THREE RUNS CR WAY	NA	-81.63677	33.43078	Aiken	Irrigation	200	09-15-2007	108	4
HALLMAN, JAMES	510 MAXWELL RD	NA	-81.79972	33.42008	Aiken	Irrigation	250	09-15-2007	NULL	4
BECK, LOUIE DUANE	990 FAIRWAYS FARM RD		-81.707	33.423	Aiken	Domestic	280	09-17-2007	160	4
HALLMAN, JAMES	1539 CEDER MEADOWS LN	334	-81.64066	33.45402	Aiken	Irrigation	110	09-18-2007	40	4
STARNES, JUNNIE G	408 KENNEDY POND RD WEL	358	-81.48625	33.62781	Aiken	Irrigation	120	09-18-2007	34	4
JACOBS, DEBRA	1865 GREEN POND RD	254	-81.78295	33.40217	Aiken	Domestic	145	09-19-2007	80	4
STILL, GREG	1483 STILL RD	247	-81.25449	33.26467	Barnwell	Domestic	120	09-19-2007	38	4
STARNES, JUNNIE G	408 KENNEDY RD	377	-81.47095	33.63758	Aiken	Irrigation	120	09-19-2007	34	4
STILL, GREG	182 WEATHERSBY RD	371	-81.30855	33.58271	Aiken	Domestic	120	09-20-2007	77	4
SEIGLER, HERMAN E	812 TABERNACLE RD	356	-81.40952	33.59023	Aiken	Domestic	100	09-21-2007	80	4
STARNES, JUNNIE G	112 SHAWS FORK RD	475	-81.69141	33.57626	Aiken	Domestic	183	09-21-2007	134	4
HALLMAN, JAMES	5226 CHARNWOOD FOREST	395	-81.66144	33.4532	Aiken	Irrigation	165	09-23-2007	100	4
STILL, LARRY M	224 NAPPIER RD	215	-81.37048	33.25749	Barnwell	Domestic	140	09-24-2007	39	4
STARNES, JUNNIE G	356 KIMBRACE LN	375	-81.76955	33.35761	Aiken	Domestic	221	09-25-2007	160	4
RIVERS, DONALD R	STEER RD (NO # EXISTS)	271	-81.22081	33.39171	Barnwell	Domestic	163	09-25-2007	53	4
LUCAS, DAVID	329 MT ZION RD	499	-81.87085	33.63124	Aiken	Domestic	300	09-25-2007	10	6

DRILLER	ADDRESS	ELEV	LONG	LAT	COUNTY	USE	DEPTH	DATE	WATER	CASING
HALLMAN, JAMES	6021 FINGLE GLEN CT	NA	-81.65825	33.45688	Aiken	Irrigation	200	09-25-2007	140	4
HALLMAN, JAMES	190 WALTON HEATH WAY	350	-81.66124	33.44557	Aiken	Irrigation	140	09-26-2007	65	4
INABINET, WILLIAM	11031 GOOD SPRINGS RD	NA	-81.79761	33.60752	Aiken	Domestic	68	09-26-2007	35	4
BECK, LOUIE DUANE	270 FOX TAIL CT	405	-81.75065	33.46631	Aiken	Domestic	220	09-27-2007	140	4
STARNES, JUNNIE G	3965 BANKS MILL RD	261	-81.64838	33.46909	Aiken	Domestic	244	09-28-2007	86	4
INABINET, WILLIAM	12306 SWEET GUM RD	335	-81.54983	33.66132	Aiken	Domestic	130	09-28-2007	70	4
BOUKNIGHT, ANTHC	616 STILLWATER RD	365	-81.55733	33.44896	Aiken	Domestic	120	09-28-2007	74	4
BECK, LOUIE DUANE	6055 HIGH MEADOW LOOP	NA	-81.79042	33.47397	Aiken	Domestic	300	09-28-2007	140	4
HALLMAN, JAMES	646 MT BEAULAH RD	420	-81.52799	33.45941	Aiken	Irrigation	225	09-29-2007	135	4
HALLMAN, JAMES	BRIDAL CIR TR LOT 3	NA	-81.72214	33.56165	Aiken	Domestic	140	09-30-2007	95	4
HALLMAN, JAMES	5334 FARMSTEAD DR	277	-81.78789	33.47499	Aiken	Domestic	250	10-02-2007	28	4
STILL, GREG	203 HWY 3	209	-81.42043	33.12821	Barnwell	Domestic	180	10-03-2007	97	4
BOUKNIGHT, ANTHC	115 SUMAC CT	440	-81.76855	33.48751	Aiken	Irrigation	230	10-03-2007	161	4
STARNES, JUNNIE G	290 HONEYSUCKLE RD WELL	454	-81.4039	33.65516	Aiken	Irrigation	221	10-05-2007	123	4
HALLMAN, JAMES	605 PARKSIDE DR	NA	-81.77276	33.46511	Aiken	Domestic	210	10-05-2007	154	4
BECK, LOUIE DUANE	ALLWIN FARMS (NO # EXISTE	NA	-81.78925	33.4068	Aiken	Domestic	260	10-05-2007	200	4
HALLMAN, JAMES	151 PARKSIDE DR	NA	-81.77456	33.46446	Aiken	Domestic	195	10-07-2007	128	4
RIVERS, DONALD R	140 BON ACCORD PL	195	-81.41456	33.24222	Barnwell	Domestic	130	10-09-2007	19	4
STILL, LARRY M	20 ROOKERY RD	216	-81.33472	33.25465	Barnwell	Domestic	120	10-09-2007	33	4
HALLMAN, JAMES	1046 STEEPLE CHASE RD	NA	-81.74398	33.48148	Aiken	Irrigation	250	10-09-2007	190	4
SWEARINGEN JOEY	486 CLINTON CHURCH RD	430	-81.27429	33.66394	Aiken	Domestic	258	10-10-2007	157	4
KAIGLER, SCOTT E	6889 REYNOLDS RD	237	-81.34258	33.34016	Barnwell	Domestic	100	10-11-2007	30	4
BOUKNIGHT, ANTHC	391 MISTY MORNING CT	419	-81.6735	33.61468	Aiken	Irrigation	250	10-11-2007	112	4
HALLMAN, JAMES	1592 HUNTSMON DR	468	-81.75558	33.5386	Aiken	Irrigation	210	10-11-2007	132	4
STARNES, JUNNIE G	15 GRADY WILLIAMS CIR	NA	-81.59241	33.70518	Aiken	Domestic	157	10-11-2007	118	4
STILL, GREG	ELEAZY ST (NO # EXISTS)	270	-81.27959	33.35548	Barnwell	Domestic	140	10-12-2007	39	4
KAIGLER, SCOTT E	94 WILLIAMSON RD	240	-81.41198	33.20621	Barnwell	Domestic	130	10-15-2007	40	4
STILL, GREG	10 KING	319	-81.39986	33.48853	Aiken	Domestic	140	10-15-2007	97	4
HALLMAN, JAMES	361 OUTING CLUB RD	400	-81.76365	33.60948	Aiken	Domestic	125	10-15-2007	52	4
HALLMAN, JAMES	1183 FLYING CANTER TR	466	-81.4039	33.65516	Aiken	Domestic	150	10-16-2007	28	4
INABINET, WILLIAM	1105 - T WHITE POND RD	NA	-81.74522	33.42756	Aiken	Irrigation	270	10-16-2007	110	6
STILL, GREG	791 DELK AVE	265	-81.25948	33.27768	Barnwell	Domestic	140	10-17-2007	49	4
INABINET, WILLIAM	12332 SWEET GUM RD	332	-81.55052	33.66132	Aiken	Domestic	128	10-17-2007	90	4
HALLMAN, JAMES	1375 RIVER RIDGE RD	334	-81.53682	33.5878	Aiken	Domestic	155	10-17-2007	90	4
BECK, LOUIE DUANE	415 S CHESTERFIELD	500	-81.71662	33.56695	Aiken	Irrigation	300	10-17-2007	230	4
STILL, GREG	255 SADIE DR	224	-81.36981	33.28144	Barnwell	Irrigation	140	10-18-2007	45	4

DRILLER	ADDRESS	ELEV	LONG	LAT	COUNTY	USE	DEPTH	DATE	WATER	CASING
BOUKNIGHT, ANTHC	573 HOLENESS CHURCH RD	455	-81.3793	33.60766	Aiken	Domestic	110	10-18-2007	58	4
BECK, LOUIE DUANE	8064 OCHLOCKNEE LN	NA	-81.71834	33.48448	Aiken	Domestic	230	10-18-2007	200	4
ATLANTIC COAST PF	65 SCRUB OAK CT	535	-81.68438	33.73333	Aiken	Domestic	280	10-19-2007	80	6
LUCAS, DAVID	176 BEAVER BRANCH	442	-81.76498	33.47911	Aiken	Domestic	115	10-20-2007	40	4
HALLMAN, JAMES	6209 HIWASSEE RUN	NA	-81.64265	33.41586	Aiken	Domestic	130	10-20-2007	62	4
HALLMAN, JAMES	2345 ATOMIC RD	305	-81.87115	33.41467	Aiken	Irrigation	200	10-21-2007	130	4
SEIGLER, HERMAN E	243 SNIPES POND RD	384	-81.60901	33.66756	Aiken	Domestic	140	10-21-2007	90	4
BOUKNIGHT, ANTHC	855 WINDSOR RD	358	-81.46926	33.49542	Aiken	Domestic	127	10-22-2007	65	4
WEST, JAMES D	261-A CANDLEWOOD RD	417	-81.60393	33.4937	Aiken	Domestic	136	10-22-2007	70	4
LUCAS, DAVID	385 HAMELIN RD	571	-81.69961	33.67938	Aiken	Domestic	240	10-22-2007	120	4
BOUKNIGHT, ANTHC	811 WINDSOR RD	363	-81.4727	33.49404	Aiken	Domestic	125	10-23-2007	63	4
HALLMAN, JAMES	550 GRAND PRIX DR	NA	-81.71834	33.48448	Aiken	Domestic	150	10-23-2007	75	4
RIVERS, DONALD R	139 EQUINE RD	210	-81.34745	33.16431	Barnwell	Domestic	120	10-24-2007	30	4
STILL, GREG	19735 HWY 278	321	-81.47604	33.35062	Barnwell	Irrigation	200	10-24-2007	63	4
BOUKNIGHT, ANTHC	827 WINDSOR RD	366	-81.47145	33.49454	Aiken	Domestic	125	10-24-2007	63	4
BECK, LOUIE DUANE	1140 COLBERT BRIDGE RD -	328	-81.62181	33.43782	Aiken	Irrigation	146	10-25-2007	60	4
INABINET, WILLIAM	1564 ANDERSON POND RD	266	-81.73516	33.45724	Aiken	Domestic	210	10-26-2007	110	4
KAIGLER, SCOTT E	22 JUPITER LN	259	-81.2719	33.38891	Barnwell	Domestic	100	10-26-2007	18	4
HALLMAN, JAMES	528 EASY WEND LN	471	-81.71834	33.48448	Aiken	Domestic	225	10-27-2007	165	4
SHARPE, RUSSELL	2655 PIPER RD	524	-81.70993	33.70356	Aiken	Domestic	151	10-29-2007	95	4
SHARPE, RUSSELL	2681 PIPER RD	524	-81.71099	33.70471	Aiken	Domestic	160	10-29-2007	93	4
KAIGLER, SCOTT E	497 HWY 3	209	-81.41948	33.13138	Barnwell	Domestic	130	10-30-2007	60	4
STILL, GREG	8211 HWY 70	255	-81.23858	33.28718	Barnwell	Domestic	140	10-30-2007	30	4
INABINET, WILLIAM	11063 COLBERT BRIDGE RD	335	-81.61751	33.43785	Aiken	Domestic	270	11-01-2007	110	4
STILL, LARRY M	375 CARDINAL	233	-81.30491	33.22788	Barnwell	Domestic	140	11-02-2007	70	4
STARNES, JUNNIE G	224 CRICKET TREE RD	378	-81.31166	33.59275	Aiken	Irrigation	297	11-02-2007	80	4
HALLMAN, JAMES	1494 SILVER BLUFF RD	434	-81.74657	33.49972	Aiken	Domestic	250	11-04-2007	190	4
DAY, LEANN	662 PARTRIDGE BEND RD	405	-81.68726	33.41661	Aiken	Irrigation	194	11-05-2007	121	4
DAY, LEANN	1181 BANKSMILL RD	490	-81.69143	33.53487	Aiken	Irrigation	190	11-05-2007	141	4
KAIGLER, SCOTT E	1059 CHAVIS RD	260	-81.26251	33.27776	Barnwell	Domestic	130	11-06-2007	40	4
STILL, GREG	114 BING SECTION RD	326	-81.42685	33.45409	Barnwell	Domestic	100	11-06-2007	36	4
HALLMAN, JAMES	580 STEEPLE CHASE RD	449	-81.74252	33.48299	Aiken	Irrigation	200	11-07-2007	55	4
BOUKNIGHT, ANTHC	235 HOLLEY MEADOWS RD	485	-81.8428	33.59525	Aiken	Domestic	210	11-08-2007	157	4
BECK, LOUIE DUANE	1280 LAKE FOREST LN	416	-81.71736	33.56991	Aiken	Domestic	140	11-09-2007	NULL	4
WEST, JAMES D	722 LIVE OAK DR	381	-81.56195	33.49937	Aiken	Domestic	130	11-10-2007	80	4
HALLMAN, JAMES	345 HILLCREST RD	NA	-81.73692	33.56122	Aiken	Irrigation	265	11-12-2007	168	4

DRILLER	ADDRESS	ELEV	LONG	LAT	COUNTY	USE	DEPTH	DATE	WATER	CASING
STILL, LARRY M	1216 CHAVIS RD	263	-81.2627	33.2775	Barnwell	Domestic	120	11-13-2007	35	4
STILL, LARRY M	420 BUNKER CIR	336	-81.42202	33.39294	Barnwell	Irrigation	140	11-13-2007	51	4
STARNES, JUNNIE G	110 SHARN RD	643	-81.54737	33.90723	Aiken	Domestic	138	11-13-2007	60	4
BOUKNIGHT, ANTHC	381 INKBERRY RD	431	-81.4215	33.57875	Aiken	Domestic	180	11-14-2007	136	4
BECK, LOUIE DUANE	264 OLD BARNWELL RD	336	-81.62753	33.5098	Aiken	Domestic	171	11-15-2007	120	4
BECK, LOUIE DUANE	123 CIDERWOOD PARK	435	-81.74136	33.53612	Aiken	Irrigation	260	11-15-2007	180	4
JOHNSON, WALTER	1040 EDISTO CHURCH RD	320	-81.40556	33.46949	Barnwell	Domestic	160	11-16-2007	30	4
STARNES, JUNNIE G	377 PIONEER RD	319	-81.55146	33.685	Aiken	Domestic	195	11-16-2007	NULL	4
BOUKNIGHT, ANTHC	2105 COLUMBIA HWY N	503	-81.67905	33.62614	Aiken	Domestic	270	11-17-2007	100	4
HALLMAN, JAMES	3505 LAWSON RD	488	-81.74978	33.57239	Aiken	Irrigation	250	11-19-2007	180	4
HALLMAN, JAMES	2617 EDGEFIELD HWY	459	-81.76231	33.67944	Aiken	Domestic	61	11-20-2007	25	4
HALLMAN, JAMES	1046 BROOKHAVEN DR	420	-81.71268	33.49866	Aiken	Domestic	225	11-21-2007	138	4
STARNES, JUNNIE G	108 MARY RAWLS RD	427	-81.30472	33.67254	Aiken	Irrigation	256	11-21-2007	125	4
HALLMAN, JAMES	254 HADINGTON WAY	NA	-81.63953	33.44055	Aiken	Irrigation	100	11-24-2007	40	4
SHARPE, RUSSELL	796 HOLLOW CREEK RD	376	-81.24642	33.64124	Aiken	Domestic	150	11-26-2007	105	4
STARNES, JUNNIE G	180 BURKALOW RD	438	-81.47831	33.61068	Aiken	Domestic	215	11-27-2007	133	4
STILL, GREG	3015 HWY 70	216	-81.32351	33.26297	Barnwell	Domestic	140	11-29-2007	55	4
STARNES, JUNNIE G	83 BECK RD	341	-81.4744	33.45792	Aiken	Domestic	164	11-30-2007	50	4
INABINET, WILLIAM	12240 SAGE VALLEY DR	508	-81.83855	33.6025	Aiken	Irrigation	228	11-30-2007	190	4
MILLER III, WILBUR C	86 WILLIS RD	476	-81.69483	33.5693	Aiken	Domestic	133	11-30-2007	95	4
STARNES, JUNNIE G	100 JOHN MUNN HWY	372	-81.29701	33.62462	Aiken	Domestic	195	12-01-2007	132	4
HALLMAN, JAMES	284 MEADOWES RIDGE CT	413	-81.62985	33.44719	Aiken	Domestic	168	12-01-2007	110	4
HALLMAN, JAMES	450 E BOUNDARY ST	500	-81.70203	33.54704	Aiken	Irrigation	300	12-02-2007	188	4
BOUKNIGHT, ANTHC	3709 SHILOH CHURCH RD	432	-81.69082	33.66206	Aiken	Domestic	230	12-03-2007	96	4
INABINET, WILLIAM	12240 SAGE VALLEY DR	508	-81.83855	33.6025	Aiken	Irrigation	228	12-04-2007	190	4
SEIGLER, HERMAN E	409 REEDY FORK RD	415	-81.67791	33.7011	Aiken	Domestic	95	12-04-2007	70	4
SHUMPERT, RANDY	720 SEVERN RD	466	-81.3874	33.67614	Aiken	Domestic	250	12-04-2007	120	4
INABINET, WILLIAM	1779 CALLAWAY DR	350	-81.83803	33.54839	Aiken	Irrigation	180	12-07-2007	130	4
STARNES, JUNNIE G	417B HOOVER RD	373	-81.27775	33.59812	Aiken	Irrigation	178	12-07-2007	72	4
HALLMAN, JAMES	154 BEAVER BR RD	441	-81.77324	33.65895	Aiken	Domestic	122	12-08-2007	75	4
SOWERS, BUCK L	423 CAROLINA SPRINGS RD	240	-81.94507	33.48629	Aiken	Domestic	95	12-10-2007	70	4
STILL, GREG	205 GREEN BRANCH RD	214	-81.27817	33.24734	Barnwell	Irrigation	150	12-10-2007	22	4
HALLMAN, JAMES	528 KINCADE CT	465	-81.65285	33.67609	Aiken	Domestic	157	12-10-2007	90	4
HALLMAN, JAMES	7205 CASTLESTEADS DR	NA	-81.6573	33.45549	Aiken	Irrigation	150	12-11-2007	90	4
JOHNSON, WALTER	420 BLACKS DR	347	-81.43781	33.41089	Barnwell	Domestic	120	12-12-2007	30	4
SEIGLER, HERMAN E	417 OLD BELL RD	348	-81.5728	33.5294	Aiken	Domestic	140	12-13-2007	100	4

DRILLER	ADDRESS	ELEV	LONG	LAT	COUNTY	USE	DEPTH	DATE	WATER	CASING
BOUKNIGHT, ANTHC	1200 GRAYMARE HOLLOW RI	365	-81.76381	33.43703	Aiken	Domestic	180	12-14-2007	132	4
BECK, LOUIE DUANE	241 GOLDEN OAK DR	373	-81.73553	33.47602	Aiken	Irrigation	220	12-14-2007	140	4
HALLMAN, JAMES	2151 CARDIGAN DR	350	-81.64998	33.4422	Aiken	Irrigation	150	12-15-2007	85	4
HALLMAN, JAMES	529 HADDINGTON WAY	NA	-81.64513	33.44544	Aiken	Irrigation	102	12-15-2007	48	4
BECK, LOUIE DUANE	5180 FARMSTEAD DR	277	-81.79057	33.47172	Aiken	Domestic	220	12-16-2007	120	4
HALLMAN, JAMES	621 ASHBURY DR	342	-81.65565	33.44776	Aiken	Irrigation	202	12-16-2007	138	4
JOHNSON, WALTER	421 GREGORY RD	462	-81.70078	33.6275	Aiken	Domestic	120	12-17-2007	20	4
DAY, LEANN	205 FRONTAGE RD	503	-81.66309	33.66995	Aiken	Domestic	123	12-17-2007	56	4
HALLMAN, JAMES	2208 CARDIGAN DR	350	-81.64954	33.44137	Aiken	Irrigation	150	12-18-2007	85	4
WEST, JAMES D	622 S DIXIE RD	353	-81.34619	33.60517	Aiken	Domestic	124	12-18-2007	65	4
INABINET, WILLIAM T	NEW BRIDGE RD (NO # EXIST	NA	-81.78925	33.4068	Aiken	Domestic	140	12-18-2007	110	4
BECK, LOUIE DUANE	SURREY RACE RD	297	-81.43558	33.54435	Aiken	Domestic	120	12-19-2007	60	4
SHARPE, RUSSELL	2695 PIPER RD	552	-81.70681	33.70086	Aiken	Domestic	160	12-20-2007	101	4
HALLMAN, JAMES	18 CHESTNUT BROWN CT	539	-81.7417	33.50631	Aiken	Domestic	232	12-23-2007	16	4
HALLMAN, JAMES	220 STERLING GROVE CIR	NA	-81.74296	33.47206	Aiken	Irrigation	232	12-26-2007	170	4
SEIGLER, HERMAN E	412 REEDY FORK RD	411	-81.67789	33.70061	Aiken	Domestic	58	12-27-2007	30	4
STILL, GREG	506 RAINBOW DR	229	-81.28992	33.26948	Barnwell	Domestic	85	12-28-2007	38	4
HALLMAN, JAMES	112 WHITE POND RD	380	-81.4908	33.42552	Barnwell	Domestic	128	01-04-2008	65	4
SNIPES, MICHAEL A	236 VINTAGE VALE RD	482	-81.63418	33.64835	Aiken	Domestic	112	01-05-2008	47	4
HALLMAN, JAMES	274 NATURES LN	NA	-81.77592	33.46446	Aiken	Domestic	4 error	01-05-2008	100	4
RIVERS, DONALD R	1085 MOORE DR	229	-81.4567	33.23761	Barnwell	Domestic	140	01-07-2008	42	4
SHARPE, RUSSELL	450 MAIN DR	470	-81.6541	33.55911	Aiken	Domestic	170	01-07-2008	120	4
STILL, LARRY M	290 WILLIAM CREEK CR	289	-81.39815	33.32723	Barnwell	Domestic	120	01-08-2008	42	4
STARNES, JUNNIE G	7374 WAGEMER RD	372	-81.31485	33.66801	Aiken	Irrigation	384	01-08-2008	84	8
HAMILTON, DAVID	2040 BEAVER CREEK LN	441	-81.7596	33.48092	Aiken	Irrigation	260	01-09-2008	200	4
SMITH, SONYA	719 BEACH ISLAND AVE	445	-81.86292	33.45081	Aiken	Domestic	270	01-10-2008	182	4
SOWERS, BUCK L	118 GASTON RD	510	-81.70022	33.55646	Aiken	Irrigation	320	01-10-2008	180	6
BOUKNIGHT, ANTHC	321 SUMMERWIND CT	462	-81.67389	33.62048	Aiken	Irrigation	250	01-10-2008	92	4
HALLMAN, JAMES	1102 COLBERT BR RD	319	-81.62211	33.43903	Aiken	Domestic	138	01-11-2008	90	4
HALLMAN, JAMES	170 GREGARY RD	415	-81.71834	33.48448	Aiken	Domestic	115	01-12-2008	38	4
HALLMAN, JAMES	571 BEAVER DAM RD	513	-81.63711	33.64182	Aiken	Domestic	162	01-12-2008	105	4
BECK, LOUIE DUANE	ENO # SUREY RACE RD WELL	297	-81.27857	33.49702	Aiken	Domestic	120	01-13-2008	60	4
HALLMAN, JAMES	245-AT LONG SHADOW DR	291	-81.71823	33.48438	Aiken	Irrigation	170	01-14-2008	98	4
STILL, LARRY M	511 E MAIN ST	244	-81.23934	33.276	Barnwell	Irrigation	120	01-14-2008	22	4
STILL, GREG	2990 RED OAK	248	-81.4059	33.19497	Barnwell	Domestic	140	01-15-2008	55	4
KAIGLER, SCOTT E	305 WHITTLE POND RD	353	-81.4699	33.45357	Barnwell	Domestic	130	01-15-2008	40	4

DRILLER	ADDRESS	ELEV	LONG	LAT	COUNTY	USE	DEPTH	DATE	WATER	CASING
BECK, LOUIE DUANE	2414 WILSTON RD	329	-81.68726	33.41661	Aiken	Domestic	240	01-16-2008	160	4
BECK, LOUIE DUANE	ENO # SUREY RACE RD WELL	297	-81.27857	33.49702	Aiken	Domestic	120	01-17-2008	60	4
HALLMAN, JAMES	7010 CASTLE STEADS DR	NA	-81.65409	33.45508	Aiken	Irrigation	176	01-21-2008	128	4
SHARPE, RUSSELL	116 RAWLS MILL POND RD	499	-81.43782	33.67987	Aiken	Domestic	150	01-22-2008	91	4
HALLMAN, JAMES	324 CLAYBURN PL	NA	-81.64579	33.43919	Aiken	Irrigation	140	01-22-2008	70	4
INABINET, WILLIAM	1104 YAUN RD	330	-81.89419	33.56242	Aiken	Domestic	70	01-23-2008	60	4
BECK, LOUIE DUANE	SPRINGBRANCH RD (NO # E)	287	-81.51296	33.48122	Aiken	Domestic	160	01-25-2008	86	4
HALLMAN, JAMES	218 MILLWOOD DR	378	-81.48014	33.58871	Aiken	Domestic	125	01-25-2008	70	4
BECK, LOUIE DUANE	471-B SPRINGBRANCH RD	370	-81.49753	33.48694	Aiken	Domestic	180	01-26-2008	80	4
SHARPE, RUSSELL	501 CLINTON CHURCH RD	427	-81.27378	33.66328	Aiken	Domestic	260	01-28-2008	158	4
HALLMAN, JAMES	1068 FERNDOWN CT	NA	-81.71834	33.48448	Aiken	Irrigation	125	01-28-2008	60	4
HALLMAN, JAMES	1204 EVE ST	454	-81.75218	33.47069	Aiken	Domestic	225	01-29-2008	160	4
BECK, LOUIE DUANE	180 HEDGE RD	527	-81.71525	33.58374	Aiken	Domestic	280	01-29-2008	220	4
HALLMAN, JAMES	943 BRYN HILL DR	409	-81.65314	33.44114	Aiken	Irrigation	128	01-29-2008	75	4
INABINET, WILLIAM	162 MOPRIOR LN	530	-81.92931	33.62349	Aiken	Domestic	50	01-29-2008	15	4
BECK, LOUIE DUANE	18 HODGE RD	NA	-81.71736	33.56991	Aiken	Domestic	300	01-29-2008	200	4
KAIGLER, SCOTT E	111 DEVINE ST	268	-81.23198	33.34383	Barnwell	Domestic	100	01-30-2008	10	4
RIVERS, DONALD R	325 RAILROAD AVE	250	-81.34119	33.12376	Barnwell	Domestic	230	01-31-2008	62	4
KAIGLER, SCOTT E	501T WHITTLE POND RD	327	-81.454	33.45532	Barnwell	Domestic	130	01-31-2008	40	4
HALLMAN, JAMES	1090 BETHCAR CHURCH RD	381	-81.43752	33.65485	Aiken	Domestic	145	01-31-2008	85	4
JOHNSON, WALTER	419 S DIXIE RD	430	-81.35238	33.62037	Aiken	Domestic	180	01-31-2008	30	4
SEIGLER, HERMAN E	1319 OLD BARNWELL RD	384	-81.56293	33.45665	Aiken	Domestic	160	02-01-2008	120	4
CLARK, EDWARD	198 BEAVER DAM RD	534	-81.66861	33.64691	Aiken	Domestic	132	02-01-2008	92	4
WEST, JAMES D	432 SPRINGFLOWER RD	360	-81.38381	33.62639	Aiken	Domestic	116	02-02-2008	60	4
HALLMAN, JAMES	582 MAIDSTONE WAY	NA	-81.65673	33.44428	Aiken	Irrigation	92	02-02-2008	38	4
BECK, LOUIE DUANE	5373 FARMSTEAD DR	277	-81.78758	33.47564	Aiken	Domestic	245	02-04-2008	180	4
HALLMAN, JAMES	245-BT LONG SHADOW DR - 1	291	-81.65006	33.46023	Aiken	Irrigation	152	02-04-2008	78	4
HALLMAN, JAMES	245-CT LONG SHADOW DR - 1	291	-81.65006	33.46023	Aiken	Irrigation	85	02-04-2008	12	4
HALLMAN, JAMES	245-DT LONG SHADOW DR - 1	291	-81.65006	33.46023	Aiken	Irrigation	85	02-04-2008	12	4
JOHNSON, WALTER	144 RAULS MILL POND RD	325	-81.43765	33.68091	Aiken	Domestic	140	02-04-2008	30	4
BOUKNIGHT, ANTHC	3837 WIRE RD	517	-81.53938	33.78245	Aiken	Irrigation	174	02-04-2008	61	4
KAIGLER, SCOTT E	6546 POPLAR RD	143	-81.45121	33.17443	Barnwell	Domestic	120	02-05-2008	45	4
JOHNSON, WALTER	9400 HWY 39	251	-81.37779	33.4394	Barnwell	Domestic	120	02-05-2008	30	4
SHARPE, RUSSELL	1284 SEIVERN RD	412	-81.40683	33.7102	Aiken	Domestic	190	02-06-2008	92	4
STILL, GREG	1790 FULLER POND RD	210	-81.37979	33.19707	Barnwell	Domestic	115	02-11-2008	25	4
STILL, GREG	303 YENOME RD	229	-81.35154	33.18226	Barnwell	Domestic	140	02-12-2008	58	4

DRILLER	ADDRESS	ELEV	LONG	LAT	COUNTY	USE	DEPTH	DATE	WATER	CASING
STILL, LARRY M	12605 HWY 3 BLACKVILLE	291	-81.3411	33.28301	Barnwell	Domestic	140	02-12-2008	50	4
SOUTHERN ENVIROI	175 TRADD LN	360	-81.60687	33.67088	Aiken	Domestic	140	02-12-2008	74	4
BECK, LOUIE DUANE	1207 FLYING CANTER TR	466	-81.4039	33.65516	Aiken	Domestic	160	02-12-2008	100	4
BECK, LOUIE DUANE	127 HASTY RD	510	-81.76463	33.53083	Aiken	Irrigation	300	02-13-2008	240	4
STILL, LARRY M	500 ANNIE LAURIE DR	198	-81.32824	33.20885	Barnwell	Domestic	120	02-15-2008	40	4
LUCAS, DAVID	3139 OLD CAMP LONG RD	450	-81.63847	33.67974	Aiken	Domestic	160	02-15-2008	60	4
HALLMAN, JAMES	5355 WAGENER RD	437	-81.44403	33.60561	Aiken	Domestic	200	02-17-2008	23	4
INABINET, WILLIAM	1109 BARRON WAY	275	-81.64993	33.45932	Aiken	Domestic	148	02-18-2008	1	4
BECK, LOUIE DUANE	201 LOUIS LN	NA	-81.71834	33.48448	Aiken	Domestic	240	02-18-2008	80	4
KEARSE, NELLIE H	HAPPY LANE (NO # EXISTS) -	216	-81.36574	33.24398	Barnwell	Domestic	80	02-19-2008	30	4
BECK, LOUIE DUANE	1383 WIRE RD	498	-81.65111	33.65388	Aiken	Domestic	135	02-19-2008	80	4
KEARSE, NELLIE H	HAPPY LANE (NO # EXISTS)	216	-81.36574	33.24398	Barnwell	Domestic	80	02-19-2008	NULL	4
KAIGLER, SCOTT E	94 SAVAGE ST	353	-81.40759	33.4009	Barnwell	Domestic	130	02-21-2008	35	4
BECK, LOUIE DUANE	4518 WAGENER RD	272	-81.51991	33.57406	Aiken	Irrigation	140	02-23-2008	NULL	4
STARNES, JUNNIE G	5034 HOLLOW CREEK RD	279	-81.2009	33.64928	Aiken	Domestic	115	02-23-2008	NULL	4
RIVERS, DONALD R	108 PELHAM PL	201	-81.39821	33.22519	Barnwell	Domestic	130	02-25-2008	27	4
STILL, LARRY M	425 EDEN LN	223	-81.35722	33.268	Barnwell	Domestic	150	02-25-2008	25	4
SOUTHERN ENVIROI	244 GREGORY RD	424	-81.69494	33.62602	Aiken	Domestic	112	02-25-2008	48	4
STARNES, JUNNIE G	1102 MAXWELL RD	NA	-81.80206	33.42112	Aiken	Domestic	253	02-25-2008	150	4
HALLMAN, JAMES	401 LAUREL ST	310	-81.79521	33.57753	Aiken	Domestic	125	02-26-2008	70	4
STILL, GREG	13 ROOKERY ROW	216	-81.33461	33.25442	Barnwell	Domestic	120	02-27-2008	32	4
SHARPE, RUSSELL	5747 HWY 64	208	-81.31119	33.21529	Barnwell	Domestic	110	02-27-2008	20	4
SWEARINGEN JR, JC	1196 PERRON GARVIN RD	362	-81.42935	33.63817	Aiken	Irrigation	370	02-27-2008	112	6
WATTS, JOE	1119 NAZARENE RD	450	-81.52953	33.82789	Aiken	Domestic	55	02-28-2008	32	4
CLARK, EDWARD	1557 OLD FOUR NOTCH RD	560	-81.66737	33.76589	Aiken	Domestic	112	02-28-2008	80	4
SHARPE, RUSSELL	468 SAWYER RD	470	-81.5832	33.77713	Aiken	Domestic	110	03-01-2008	92	4
HALLMAN, JAMES	595 LAKE VINCENT RD	514	-81.71834	33.48448	Aiken	Domestic	163	03-03-2008	95	4
BOUKNIGHT, ANTHC	1116 SPRINGFIELD CHURCH	560	-81.79719	33.69863	Aiken	Domestic	115	03-03-2008	68	4
BECK, LOUIE DUANE	113 RIDGECREST RD	440	-81.83379	33.55563	Aiken	Irrigation	250	03-03-2008	NULL	4
INABINET, WILLIAM	1118 STABLE DR	NA	-81.71736	33.56991	Aiken	Irrigation	300	03-03-2008	2	6
STILL, GREG	1301 LYN DHURST RD	194	-81.43622	33.14115	Barnwell	Domestic	220	03-04-2008	25	4
STILL, LARRY M	3581 HWY 278	250	-81.35521	33.15731	Barnwell	Domestic	100	03-05-2008	52	4
SOUTHERN ENVIROI	195 JOYCE BRANCH RD	420	-81.63228	33.60556	Aiken	Domestic	280	03-05-2008	92	4
JONES, LAURA	NO # OLD KIMBLE TR	462	-81.56901	33.71624	Aiken	Domestic	115	03-05-2008	69	4
STILL, LARRY M	227 RAINBOW DR	211	-81.29327	33.27481	Barnwell	Domestic	120	03-06-2008	40	4
RIVERS, DONALD R	133357 HWY 64 W	231	-81.27679	33.19374	Barnwell	Domestic	103	03-07-2008	30	4

DRILLER	ADDRESS	ELEV	LONG	LAT	COUNTY	USE	DEPTH	DATE	WATER	CASING
HALLMAN, JAMES	5261 STORM BRANCH LG	351	-81.78891	33.42211	Aiken	Domestic	225	03-09-2008	140	4
HALLMAN, JAMES	148 RADCLIFF RD	410	-81.86256	33.41473	Aiken	Domestic	300	03-10-2008	230	4
SEIGLER, HERMAN E	489 CADLE CROSSING	417	-81.55079	33.48225	Aiken	Domestic	140	03-10-2008	100	4
SWEARINGEN JR, JC	1569 CHINQUAPIN CHURCH F	510	-81.547	33.85307	Aiken	Domestic	420	03-10-2008	62	6
JOHNSON, WALTER	353 CURTIS DR	295	-81.40508	33.33367	Barnwell	Domestic	80	03-11-2008	45	4
ATLANTIC COAST PF	929 WHALEY POND RD	355	-81.88177	33.61302	Aiken	Irrigation	500	03-12-2008	40	6
RIVERS, DONALD R	9619 HWY 37	291	-81.32853	33.42205	Barnwell	Domestic	200	03-13-2008	66	4
RIVERS, DONALD R	407 ORANGE RD	281	-81.37176	33.32393	Barnwell	Domestic	102	03-13-2008	55	4
HALLMAN, JAMES	231 MACLAMURY RD	365	-81.86911	33.45758	Aiken	Domestic	160	03-13-2008	120	4
STILL, LARRY M	3307 HWY 70	216	-81.31762	33.26505	Barnwell	Domestic	140	03-14-2008	56	4
LUCAS, DAVID	532 GLENN WOOD DR	435	-81.77855	33.48316	Aiken	Irrigation	325	03-14-2008	80	4
LUCAS, DAVID	532 GLENN WOOD DR - WELL	435	-81.77855	33.48316	Aiken	Irrigation	325	03-14-2008	80	4
WATTS, JOE	147 BOB BELLE CT	435	-81.63031	33.56189	Aiken	Domestic	92	03-14-2008	55	4
HALLMAN, JAMES	1100 CHESTNUT HOLLOW LN	NA	-81.74363	33.50653	Aiken	Domestic	200	03-16-2008	120	4
HALLMAN, JAMES	2537 CARDIGAN DR	350	-81.64244	33.43942	Aiken	Domestic	140	03-17-2008	65	4
CLARK, EDWARD E	208 MCKINNEY LN	230	-81.93665	33.50439	Aiken	Domestic	66	03-18-2008	24	4
STILL, GREG	134 BALIN RD	296	-81.45028	33.35823	Barnwell	Domestic	220	03-18-2008	63	4
KAIGLER, SCOTT E	480 DRAGONFLY RD	279	-81.35138	33.45039	Barnwell	Domestic	130	03-18-2008	35	4
NICHOLS, DAVID M	2124 BEAVER CREEK LN	461	-81.76269	33.48246	Aiken	Domestic	270	03-18-2008	195	4
BOUKNIGHT, ANTHC	319 REBLE RD	535	-81.71834	33.48448	Aiken	Domestic	240	03-18-2008	168	4
HALLMAN, JAMES	116 PEBBLE BEACH CT	NA	-81.64002	33.43863	Aiken	Domestic	120	03-18-2008	60	4
HALLMAN, JAMES	7090 CASTLESTEADS	NA	-81.65524	33.45607	Aiken	Domestic	125	03-19-2008	120	4
BECK, LOUIE DUANE	100 HIGH TOWN TRAIL	430	-81.76444	33.50918	Aiken	Domestic	300	03-20-2008	230	4
STILL, GREG	159 JULY LN	168	-81.43743	33.13425	Barnwell	Domestic	280	03-21-2008	39	4
HALLMAN, JAMES	1139-T WINDSOR RD	335	-81.44652	33.49893	Aiken	Domestic	145	03-22-2008	55	4
HALLMAN, JAMES	6209 HIWASSEE RUN	NA	-81.64265	33.41586	Aiken	Irrigation	100	03-23-2008	58	4
BECK, LOUIE DUANE	2244 BEAVER CREEK LN	458	-81.76578	33.48342	Aiken	Irrigation	300	03-24-2008	230	4
HALLMAN, JAMES	411 REDD BRANCH RD	NA	-81.71975	33.43384	Aiken	Domestic	140	03-24-2008	85	4
RIVERS, DONALD R	1783 BIG FORK RD	231	-81.31	33.13631	Barnwell	Domestic	150	03-25-2008	46	4
SOUTHERN ENVIROI	128 SANDY HOLLOW RD	398	-81.52918	33.47659	Aiken	Domestic	150	03-25-2008	67	4
BECK, LOUIE DUANE	817 GRAND PRIX DR	NA	-81.71834	33.48448	Aiken	Domestic	240	03-25-2008	NULL	4
BECK, LOUIE DUANE	771 N WINDSOR RD	NA	-81.71834	33.48448	Aiken	Domestic	160	03-26-2008	NULL	4
BECK, LOUIE DUANE	301 BOYD POND RD	275	-81.79785	33.45111	Aiken	Domestic	180	03-27-2008	60	4
RIVERS, DONALD R	205 SCUPPERNOG RD	227	-81.40984	33.20056	Barnwell	Domestic	110	03-28-2008	50	4
STILL, LARRY M	381 STRATFORD LN	209	-81.38197	33.20789	Barnwell	Domestic	80	03-28-2008	30	4
SHARPE, RUSSELL	131 GOLDFINCH LN	515	-81.70603	33.74042	Aiken	Domestic	305	03-28-2008	98	6

DRILLER	ADDRESS	ELEV	LONG	LAT	COUNTY	USE	DEPTH	DATE	WATER	CASING
HALLMAN, JAMES	150 VILLAGE GREEN BLVD	377	-81.74863	33.49431	Aiken	Irrigation	275	03-29-2008	200	4
HALLMAN, JAMES	284 VILLAGE GREEN BLVD	377	-81.74639	33.49284	Aiken	Irrigation	284	03-30-2008	210	4
HALLMAN, JAMES	313 VILLAGE GREEN BLVD	338	-81.74618	33.4922	Aiken	Irrigation	270	03-31-2008	200	4
STILL, LARRY M	1160 PARTRIDGE RD	213	-81.36234	33.23362	Barnwell	Domestic	150	03-31-2008	62	4
RIVERS, DONALD R	583 SOLOMON PRICE RD	216	-81.34174	33.25937	Barnwell	Domestic	130	04-02-2008	45	4
SEIGLER, HERMAN E	296 WHITCOMB RD	315	-81.44469	33.55601	Aiken	Irrigation	200	04-03-2008	NULL	4
SWEARINGEN JR, JC	236 GREEN ACRES LN	354	-81.37803	33.58259	Aiken	Irrigation	172	04-04-2008	114	4
SEIGLER, HERMAN E	23 CLIPPER SHIP LOOP	388	-81.5303	33.49938	Aiken	Domestic	135	04-05-2008	90	4
HALLMAN, JAMES	270 MAXWELL RD	NA	-81.79556	33.42146	Aiken	Domestic	245	04-06-2008	170	4
RIVERS, DONALD R	207 SCUPPERNOG RD	216	-81.40857	33.19986	Barnwell	Domestic	120	04-07-2008	50	4
LUCAS, DAVID	151 BEARD RD	360	-81.84954	33.404	Aiken	Domestic	175	04-07-2008	120	4
BECK, LOUIE DUANE	179 CHARDENY LN	400	-81.66513	33.50061	Aiken	Irrigation	260	04-07-2008	140	4
INABINET, WILLIAM T	2066 JOYNER POND RD	411	-81.51434	33.49355	Aiken	Domestic	168	04-07-2008	90	4
SEIGLER, HERMAN E	183 SPRING BRANCH RD	371	-81.50986	33.4834	Aiken	Domestic	140	04-09-2008	90	4
BOUKNIGHT, ANTHC	439 RUNNING BROOK CT	443	-81.67398	33.62226	Aiken	Irrigation	270	04-10-2008	167	4
SHARPE, RUSSELL	639 SPRING FLOWER RD	466	-81.38317	33.61181	Aiken	Irrigation	150	04-11-2008	28	4
SEIGLER, HERMAN E	1117 WINDSOR RD	336	-81.44779	33.49884	Aiken	Domestic	140	04-12-2008	110	4
STILL, GREG	2846 LYN DHURST RD	220	-81.43069	33.13247	Barnwell	Domestic	240	04-14-2008	86	4
HALLMAN, JAMES	2931 OAK BROOK RD	448	-81.71055	33.48085	Aiken	Domestic	175	04-14-2008	120	4
BECK, LOUIE DUANE	5869 WATREE WAY	NA	-81.63368	33.43178	Aiken	Domestic	220	04-14-2008	50	4
BUNYON, TINIKA	138 LELAND ST	335	-81.46262	33.44574	Aiken	Domestic	80	04-15-2008	40	4
BECK, LOUIE DUANE	1423 HERNDON DAIRY	435	-81.7727	33.46944	Aiken	Domestic	300	04-15-2008	NULL	4
HALLMAN, JAMES	6508 HIWASSEE RUN	NA	-81.64265	33.41586	Aiken	Domestic	125	04-15-2008	68	4
KAIGLER, SCOTT E	782 HEALING SPRINGS RD	245	-81.24678	33.38899	Barnwell	Domestic	100	04-16-2008	20	4
HALLMAN, JAMES	266 WALDEN HEATH CT	360	-81.66158	33.44685	Aiken	Irrigation	125	04-16-2008	65	4
SEIGLER, HERMAN E	4355 CHARLESTON HWY	388	-81.53079	33.49787	Aiken	Domestic	140	04-16-2008	90	4
BOUKNIGHT, ANTHC	800 STATE PARK RD	505	-81.71736	33.56991	Aiken	Domestic	145	04-16-2008	62	4
JOHNSON, WALTER	568 SAGE RD	239	-81.26587	33.25956	Barnwell	Domestic	180	04-18-2008	45	4
STILL, GREG	65 LINS A GAYLE AVE	239	-81.36234	33.23362	Barnwell	Domestic	150	04-18-2008	15	4
BOUKNIGHT, ANTHC	3157 EDGEFIELD HWY	560	-81.79436	33.69783	Aiken	Domestic	108	04-18-2008	68	4
HALLMAN, JAMES	1409 OLD TORY TRAIL	261	-81.50934	33.55195	Aiken	Domestic	110	04-19-2008	60	4
KAIGLER, SCOTT E	164 TULIP DR	266	-81.365	33.32166	Barnwell	Irrigation	80	04-19-2008	20	4
HALLMAN, JAMES	1407 OLD TORY TR	366	-81.51061	33.55378	Aiken	Domestic	110	04-19-2008	60	4
STILL, GREG	186 MIRROR DR	359	-81.44046	33.42758	Barnwell	Domestic	120	04-19-2008	NULL	4
HALLMAN, JAMES	2554 PARDIGAN DR	NA	-81.71834	33.48448	Aiken	Domestic	100	04-20-2008	55	4
KAIGLER, SCOTT E	709 BILL RD	237	-81.49784	33.17377	Barnwell	Domestic	125	04-22-2008	40	4

DRILLER	ADDRESS	ELEV	LONG	LAT	COUNTY	USE	DEPTH	DATE	WATER	CASING
STILL, LARRY M	1137 HWY 39	251	-81.47416	33.37469	Barnwell	Irrigation	140	04-22-2008	52	4
HALLMAN, JAMES	138 VILLAGE GREEN BLVD	NA	-81.74869	33.49434	Aiken	Irrigation	232	04-22-2008	160	4
RIVERS, DONALD R	21800 HWY 278	249	-81.49729	33.37168	Barnwell	Domestic	140	04-24-2008	32	4
BOUKNIGHT, ANTHC	4365 CHARLESTON HWY	388	-81.53032	33.49743	Aiken	Domestic	140	04-24-2008	58	4
BOUKNIGHT, ANTHC	4537 VAUCLUSE RD	490	-81.77841	33.59938	Aiken	Domestic	244	04-24-2008	118	4
BECK, LOUIE DUANE	286 SHEALY POND RD	531	-81.61581	33.80584	Aiken	Domestic	286	04-25-2008	NULL	6
CLARK, EDWARD E	3633 & 3629 SHILIOH CHURCH	472	-81.68213	33.66417	Aiken	Domestic	150	04-28-2008	108	4
MARTIN, CLARENCE	3052 WASHINGTON AVE	330	-81.80958	33.40916	Aiken	Domestic	165	04-30-2008	100	4
SHARPE, RUSSELL	138 COLDSTREAM RD - WELL	414	-81.273	33.61227	Aiken	Domestic	176	04-30-2008	114	4
CLARK, EDWARD E	3631 & 3637 SHILIOH CHURCH	448	-81.68233	33.66413	Aiken	Domestic	150	04-30-2008	108	4
SHARPE, RUSSELL	3648 SHILOH CHURCH RD	487	-81.68326	33.66426	Aiken	Domestic	133	04-30-2008	68	4
RIVERS, DONALD R	410 MISTY LN	210	-81.29185	33.14753	Barnwell	Irrigation	200	05-01-2008	42	4
LUCAS, DAVID	392 CHESTNUT BROWN	NA	-81.71834	33.48448	Aiken	Domestic	285	05-01-2008	100	4
STILL, GREG	1402 PIONEER RD	255	-81.44026	33.30548	Barnwell	Domestic	180	05-02-2008	37	4
BOUKNIGHT, ANTHC	1305 SEIVERN RD	413	-81.4075	33.7108	Aiken	Domestic	210	05-02-2008	163	4
HALLMAN, JAMES	418 W FIVE NOTCH RD	340	-81.96293	33.54387	Aiken	Domestic	80	05-03-2008	38	4
KAIGLER, SCOTT E	312 PEARLE LN	350	-81.41897	33.39391	Aiken	Domestic	120	05-03-2008	35	4
GEORGIA CAROLINA	411 CENTERWOOD RD	340	-81.45611	33.49544	Aiken	Domestic	130	05-06-2008	50	4
INABINET, WILLIAM	11081 RAIFORD LOOP	510	-81.8428	33.59525	Aiken	Domestic	227	05-06-2008	195	4
STILL, LARRY M	401 HONEYSUCKLE RD	272	-81.28421	33.32388	Barnwell	Domestic	120	05-07-2008	20	4
SEIGLER, HERMAN E	879 WINDSOR RD	356	-81.46739	33.49617	Aiken	Domestic	140	05-07-2008	100	4
RIVERS, DONALD R	2755 DEERING RD	336	-81.39049	33.37866	Barnwell	Domestic	140	05-07-2008	58	4
HALLMAN, JAMES	7040 HIDDEN FIELD CT	358	-81.78752	33.47677	Aiken	Domestic	260	05-07-2008	75	4
STILL, GREG	4200 HWY 300	176	-81.29145	33.1683	Barnwell	Domestic	120	05-08-2008	50	4
KAIGLER, SCOTT E	555 COUNTRY CLUB RD	205	-81.35378	33.13221	Barnwell	Domestic	80	05-09-2008	20	4
RIVERS, DONALD R	5079 BOILING SPRINGS RD	215	-81.42051	33.13516	Barnwell	Domestic	180	05-12-2008	67	4
HALLMAN, JAMES	350 GONE AWAY LN	365	-81.81112	33.44962	Aiken	Domestic	170	05-12-2008	110	4
BECK, LOUIE DUANE	ENO # N WINDSOR RD	367	-81.48742	33.4875	Aiken	Irrigation	180	05-12-2008	80	4
KAIGLER, SCOTT E	648 US HWY 78	295	-81.22751	33.34928	Barnwell	Domestic	180	05-14-2008	30	4
KAIGLER, SCOTT E	3217 HARTZOG RD	218	-81.23676	33.23181	Barnwell	Domestic	130	05-15-2008	40	4
LUCAS, DAVID	380 KIMBRACE LN	375	-81.76955	33.35761	Aiken	Domestic	225	05-16-2008	100	4
BECK, LOUIE DUANE	702 CREEKRIDGE RD	471	-81.76329	33.49046	Aiken	Domestic	300	05-16-2008	NULL	4
SWEARINGEN, JOSE	3664 OLD NINETY-SIX INDIAN	466	-81.4039	33.65516	Aiken	Domestic	205	05-19-2008	126	4
HALLMAN, JAMES	WENTWORTH CIR (NO # EXIS	NA	-81.66279	33.44542	Aiken	Irrigation	225	05-19-2008	165	4
BECK, LOUIE DUANE	195 BEARD RD	300	-81.84094	33.40406	Aiken	Domestic	250	05-20-2008	180	4
JOHNSON, WALTER	1695 JONES BRIDGE RD	277	-81.26056	33.3945	Barnwell	Irrigation	170	05-20-2008	55	4

DRILLER	ADDRESS	ELEV	LONG	LAT	COUNTY	USE	DEPTH	DATE	WATER	CASING
HALLMAN, JAMES	5354 CHARNWOOD FOREST	395	-81.6615	33.45271	Aiken	Irrigation	125	05-20-2008	70	4
BECK, LOUIE DUANE	161 BONNIE BLUE DR	524	-81.75612	33.63428	Aiken	Domestic	240	05-21-2008	180	4
KAIGLER, SCOTT E	737 VINTAGE RD	279	-81.37834	33.33169	Barnwell	Domestic	130	05-22-2008	40	4
SHARPE, RUSSELL	990 STATE PARK RD	354	-81.49198	33.54121	Aiken	Domestic	250	05-22-2008	99	4
HALLMAN, JAMES	360 CHESTNUT BROWN CT	539	-81.7417	33.50631	Aiken	Domestic	225	05-22-2008	160	4
STILL, GREG	85 FEATHER RD	240	-81.2993	33.2317	Barnwell	Domestic	120	05-23-2008	70	4
KAIGLER, SCOTT E	667 VINTAGE RD	292	-81.37846	33.33173	Barnwell	Domestic	130	05-23-2008	30	4
SHARPE, RUSSELL	2685 PIPER RD	524	-81.71115	33.70488	Aiken	Domestic	147	05-24-2008	94	4
HALLMAN, JAMES	1183 COLBERT BRIDGE RD	328	-81.62535	33.44017	Aiken	Domestic	125	05-25-2008	70	4
HALLMAN, JAMES	7190 CASTLESTEAD DR	NA	-81.65719	33.45605	Aiken	Irrigation	105	05-25-2008	60	4
KEY, ALLISON	1050 STIESEL RD	430	-81.54955	33.57887	Aiken	Domestic	107	05-27-2008	74	4
CLARK, EDWARD E	41 SCRUB OAK CT	536	-81.71736	33.56991	Aiken	Domestic	114	05-28-2008	79	4
BECK, LOUIE DUANE	ENO # BRIDGE CREEK	NA	-81.68528	33.53198	Aiken	Irrigation	50	05-28-2008	20	4
HALLMAN, JAMES	160 HILL ST	415	-81.68175	33.4488	Aiken	Domestic	210	05-29-2008	140	4
RIVERS, DONALD R	841 KINGS AVE	246	-81.34096	33.12015	Barnwell	Domestic	115	05-30-2008	38	4
AUSTIN DRILLING IN	98 ASH LN	359	-81.40456	33.42131	Barnwell	Domestic	215	05-30-2008	113	4
HALLMAN, JAMES	384 FOREST PINE RD	491	-81.72697	33.48251	Aiken	Irrigation	148	05-30-2008	75	4
SEIGLER, HERMAN E	1064 SPRINGFIELD CHURCH	NA	-81.80436	33.66528	Aiken	Domestic	115	05-31-2008	80	4
HALLMAN, JAMES	615 BLUE BIRD RD	150	-81.78622	33.29978	Aiken	Domestic	96	06-01-2008	12	4
HALLMAN, JAMES	289 EVENTING WAY	350	-81.80273	33.45843	Aiken	Domestic	188	06-02-2008	110	4
RIVERS, DONALD R	972 BOILING SPRINGS RD	199	-81.35434	33.1219	Barnwell	Domestic	125	06-03-2008	15	4
STILL, GREG	442 SHAD RD	348	-81.40802	33.4195	Barnwell	Domestic	140	06-03-2008	68	4
GARRETT, MARGARI	601 JOHNSTON HWY	560	-81.74325	33.72114	Aiken	Domestic	102	06-05-2008	69	4
BECK, LOUIE DUANE	1632 HUCKELBERRY DR	486	-81.71736	33.56991	Aiken	Irrigation	300	06-06-2008	220	4
HALLMAN, JAMES	LOT 20 HOLLOW CR	NA	-81.84421	33.60609	Aiken	Domestic	144	06-07-2008	88	4
HALLMAN, JAMES	888 OLD TORY TR	402	-81.55439	33.54785	Aiken	Domestic	152	06-10-2008	86	4
STILL, LARRY M	976 SHIPES BLUFF RD	210	-81.25033	33.44453	Barnwell	Domestic	130	06-11-2008	26	4
CLARK, EDWARD E	479 COOK BRIDGE RD	475	-81.64451	33.61535	Aiken	Irrigation	272	06-11-2008	176	NULL
RIVERS, DONALD R	350 WHITE OAK DR	202	-81.34554	33.21882	Barnwell	Domestic	100	06-12-2008	38	4
BOUKNIGHT, ANTHC	3711T SHILOH CHURCH RD	432	-81.69101	33.662	Aiken	Domestic	220	06-12-2008	115	4
SMITH, THOMAS	599 JOHNSTON HWY	560	-81.74474	33.72215	Aiken	Domestic	93	06-12-2008	63	4
SHARPE, RUSSELL	1894 N SILVERTON	NA	-81.72915	33.37938	Aiken	Domestic	243	06-13-2008	168	4
HALLMAN, JAMES	WANDO RIDGE RD - LOT #10,	459	-81.72214	33.56165	Aiken	Irrigation	150	06-15-2008	47	4
BOUKNIGHT, ANTHC	60 HIGH GROVE CT	462	-81.67688	33.62297	Aiken	Irrigation	270	06-16-2008	143	4
HALLMAN, JAMES	2691 PIPER RD	524	-81.71139	33.70515	Aiken	Domestic	163	06-16-2008	110	4
STILL, GREG	288 REYNOLDS ST	291	-81.27212	33.35818	Barnwell	Irrigation	60	06-17-2008	22	4

DRILLER	ADDRESS	ELEV	LONG	LAT	COUNTY	USE	DEPTH	DATE	WATER	CASING
RIVERS, DONALD R	320 JEWELL LN	353	-81.44346	33.42966	Barnwell	Domestic	125	06-18-2008	65	4
HALLMAN, JAMES	161 GRIFFEN RD	447	-81.69184	33.44066	Aiken	Domestic	320	06-18-2008	NULL	4
STILL, GREG	360 GREEN BRANCH RD	225	-81.27796	33.24592	Barnwell	Domestic	150	06-20-2008	42	4
CLARK, EDWARD E	761 COOKS BRIDGE RD	494	-81.62365	33.62094	Aiken	Irrigation	250	06-21-2008	137	4
INABINET, WILLIAM	1277-T LANIER RD	260	-81.8691	33.45474	Aiken	Domestic	265	06-23-2008	165	4
HALLMAN, JAMES	1579 CEDAR MEADOWS RD	334	-81.63998	33.4532	Aiken	Domestic	175	06-23-2008	20	4
SEIGLER, HERMAN E	518 TYLER ACRES RD	492	-81.38323	33.66897	Aiken	Domestic	175	06-23-2008	135	4
HALLMAN, JAMES	1051 CLEARCREEK CT	NA	-81.71834	33.48448	Aiken	Irrigation	142	06-24-2008	90	4
STILL, LARRY M	471 DELK AVE	269	-81.2548	33.27672	Barnwell	Irrigation	160	06-25-2008	45	4
JOHNSON, WALTER	466 COLLINS AVE	262	-81.24891	33.26711	Barnwell	Irrigation	190	06-25-2008	35	4
KAIGLER, SCOTT E	12591 HWY 278	260	-81.38971	33.27861	Barnwell	Domestic	130	06-25-2008	30	4
SHUMPERT, KEITH	239 MILLERS POND RD	353	-81.31601	33.57252	Aiken	Domestic	132	06-25-2008	80	4
BECK, LOUIE DUANE	502 LAUREL DR	318	-81.75374	33.55967	Aiken	Irrigation	220	06-26-2008	120	4
JOHNSON, WALTER	668 COLLINS RD	243	-81.25033	33.26459	Barnwell	Irrigation	195	06-26-2008	35	4
INABINET, WILLIAM	13776 CHARLESTON HWY	510	-81.57549	33.51399	Aiken	Domestic	165	06-26-2008	110	4
BECK, LOUIE DUANE	2185 PINE LOG RD	450	-81.77751	33.5244	Aiken	Irrigation	300	06-27-2008	260	4
HALLMAN, JAMES	1285 WEEKS RD	360	-81.47121	33.43849	Aiken	Irrigation	122	06-28-2008	40	4
HALLMAN, JAMES	1086 EVE ST	450	-81.75982	33.46952	Aiken	Domestic	225	06-29-2008	147	4
HALLMAN, JAMES	1170 EVE ST	454	-81.75342	33.47136	Aiken	Domestic	200	06-30-2008	135	4
STILL, GREG	1530 FRIENDSHIP RD	231	-81.25731	33.25184	Barnwell	Domestic	120	07-01-2008	34	4
INABINET, WILLIAM	174 RUSTY LN	371	-81.8057	33.53949	Aiken	Domestic	184	07-01-2008	150	4
SEIGLER, HERMAN E	1108 COLBERT BRIDGE RD	328	-81.62181	33.43782	Aiken	Domestic	140	07-01-2008	90	4
STILL, LARRY M	475 APRIL RD	210	-81.24641	33.25791	Barnwell	Domestic	100	07-03-2008	14	4
KAIGLER, SCOTT E	688 STATE PARK RD	409	-81.50163	33.51976	Aiken	Domestic	120	07-03-2008	50	4
HALLMAN, JAMES	7075 CASTLE STEADS DR	NA	-81.65535	33.45567	Aiken	Irrigation	175	07-04-2008	100	4
BOUKNIGHT, ANTHC	771 HUCKLEBERRY	472	-81.54891	33.89388	Aiken	Domestic	190	07-05-2008	137	4
INABINET, WILLIAM	177 ANDOVER DR	255	-81.88093	33.53005	Aiken	Irrigation	120	07-08-2008	90	4
HALLMAN, JAMES	139 WILD OAK LN	435	-81.66097	33.49535	Aiken	Irrigation	175	07-08-2008	120	4
STILL, LARRY M	386 SAPLING RD	204	-81.35827	33.1901	Barnwell	Domestic	120	07-09-2008	74	4
SHUMPERT, RANDY	753 CLINTON CHURCH RD	435	-81.27872	33.648	Aiken	Irrigation	178	07-09-2008	139	4
KAIGLER, SCOTT E	540 STILL WATER RD	360	-81.55338	33.45568	Aiken	Domestic	120	07-10-2008	50	4
BECK, LOUIE DUANE	3094 HWY 302	481	-81.7972	33.39939	Aiken	Irrigation	180	07-10-2008	140	4
INABINET, WILLIAM	1723 CALLAWAY DR	350	-81.83803	33.54839	Aiken	Irrigation	180	07-11-2008	130	4
HALLMAN, JAMES	119 MONTMORENCI RD	493	-81.6383	33.52962	Aiken	Domestic	210	07-12-2008	145	4
BECK, LOUIE DUANE	114 S BOUNDARY	NA	-81.72179	33.55474	Aiken	Irrigation	300	07-12-2008	230	4
KAIGLER, SCOTT E	25580 HWY 3	291	-81.28392	33.44793	Barnwell	Irrigation	220	07-13-2008	80	4

DRILLER	ADDRESS	ELEV	LONG	LAT	COUNTY	USE	DEPTH	DATE	WATER	CASING
STILL, GREG	34 FREEDOM RD	248	-81.36119	33.28439	Barnwell	Domestic	140	07-14-2008	40	4
ARACELI, MORA FLC	408 GOODSRING RD	490	-81.75604	33.62866	Aiken	Domestic	240	07-14-2008	180	4
SHARPE, RUSSELL	1253 PERRON GARVIN RD	405	-81.43563	33.64065	Aiken	Domestic	115	07-14-2008	60	4
CLARK, EDWARD E	620 OAK RIDGE CLUB RD	420	-81.5104	33.51771	Aiken	Domestic	100	07-14-2008	47	4
HALLMAN, JAMES	186 GREGARY RD	427	-81.71834	33.48448	Aiken	Domestic	115	07-14-2008	52	4
CLARK, EDWARD E	418 OLD JACKSON HWY	187	-81.89042	33.40731	Aiken	Irrigation	138	07-15-2008	39	4
RIVERS, DONALD R	66 RACoon TRAIL	230	-81.32653	33.25503	Barnwell	Domestic	160	07-15-2008	55	4
INABINET, WILLIAM T	NEW BRIDGE & FARMFIELD F	384	-81.59758	33.5977	Aiken	Domestic	280	07-15-2008	170	4
CLARK, EDWARD E	1530 OLD JACKSON HWY	185	-81.82966	33.35	Aiken	Domestic	135	07-16-2008	28	4
STILL, LARRY M	175 THOROUGHbred	353	-81.4553	33.35902	Barnwell	Irrigation	215	07-16-2008	69	4
BECK, LOUIE DUANE	203 HAMLIN RD	462	-81.70081	33.66609	Aiken	Domestic	240	07-16-2008	145	4
HALLMAN, JAMES	600 BURKALO RD	466	-81.50177	33.58867	Aiken	Domestic	215	07-16-2008	145	4
STARNES, JUNNIE G	211 NANTUCKETT RD	388	-81.2617	33.66814	Aiken	Domestic	267	07-16-2008	45	4
SEIGLER, HERMAN E	1351 BETTIS ACADEMY RD	530	-81.86061	33.64925	Aiken	Domestic	75	07-16-2008	NULL	4
GLEATON, RICK	266 ALTEES CORBETT RD	397	-81.25052	33.62606	Aiken	Domestic	160	07-17-2008	92	4
HALLMAN, JAMES	352 BURRIS RD	479	-81.5948	33.61798	Aiken	Domestic	275	07-21-2008	190	4
SEIGLER, HERMAN E	182 ADDIE RD	283	-81.87215	33.55255	Aiken	Domestic	120	07-24-2008	90	4
LUCAS, DAVID	401 T BURTIM RD	NA	-81.71736	33.56991	Aiken	Domestic	250	07-24-2008	100	4
RIVERS, DONALD R	APPLETREE DR (NO # EXIST)	353	-81.42011	33.40265	Barnwell	Domestic	110	07-25-2008	60	4
STILL, LARRY M	3483 GOVAN HWY	229	-81.25664	33.2187	Barnwell	Domestic	130	07-25-2008	NULL	4
HALLMAN, JAMES	3011 STONE HAVEN DR	476	-81.65349	33.44017	Aiken	Irrigation	140	07-26-2008	85	4
BECK, LOUIE DUANE	477 BEAVER DAM RD	511	-81.64571	33.64337	Aiken	Domestic	186	07-27-2008	120	4
HALLMAN, JAMES	311 MERRIFIELD CT	NA	-81.64372	33.44424	Aiken	Irrigation	112	07-27-2008	45	4
WALLING, DAN	1250 WINDSOR RD	310	-81.43766	33.50231	Aiken	Domestic	140	07-29-2008	51	4
HALLMAN, JAMES	3 PENNY ST	406	-81.71834	33.48448	Aiken	Domestic	150	07-29-2008	100	4
INABINET, WILLIAM T	1738-A BRIDGE CREEK RD	557	-81.63252	33.65075	Aiken	Domestic	68	07-29-2008	30	4
HALLMAN, JAMES	5320 CHARWOOD FOREST C	395	-81.66151	33.45283	Aiken	Irrigation	115	07-30-2008	62	4
BECK, LOUIE DUANE	6174 HIWASSEE RUN - LOT #	NA	-81.64265	33.41586	Aiken	Domestic	240	07-30-2008	120	4
STARNES, JUNNIE G	23 ADLE DR	466	-81.4039	33.65516	Aiken	Domestic	203	08-01-2008	132	4
POSTON, HARRY	176 LAKESHORE DR	324	-81.76816	33.66165	Aiken	Domestic	160	08-02-2008	80	4
BOUKNIGHT, ANTHC	111 LONELY PINE LN	388	-81.49404	33.5255	Aiken	Domestic	160	08-03-2008	58	4
CLARK, EDWARD E	411 SNAPS POND RD	431	-81.71736	33.56991	Aiken	Irrigation	150	08-03-2008	23	6
HALLMAN, JAMES	249 NATURE LN	NA	-81.77557	33.46418	Aiken	Domestic	175	08-03-2008	115	4
RIVERS, DONALD R	2865 POPLAR RD	231	-81.39662	33.15536	Barnwell	Irrigation	165	08-04-2008	45	4
HALLMAN, JAMES	7114 HIDDENFIELD CT	358	-81.78818	33.47759	Aiken	Domestic	350	08-04-2008	NULL	4
BECK, LOUIE DUANE	5138 STORM BRANCH LEG	423	-81.79518	33.42778	Aiken	Domestic	260	08-05-2008	160	4

DRILLER	ADDRESS	ELEV	LONG	LAT	COUNTY	USE	DEPTH	DATE	WATER	CASING
RIVERS, DONALD R	NO # DOC LN (MAP ATTACHE	NA	-81.41568	33.18896	Barnwell	Domestic	130	08-05-2008	65	4
STILL, LARRY M	300 FELLOWSHIP RD	241	-81.432	33.33147	Barnwell	Domestic	180	08-07-2008	32	4
INABINET, WILLIAM	14627 WHISKEY RD	439	-81.68701	33.45272	Aiken	Domestic	260	08-07-2008	150	4
SEIGLER, HERMAN E	17172 ADDIE RD	255	-81.8725	33.54815	Aiken	Domestic	115	08-08-2008	85	4
WEST, JAMES D	2456-A EDGEFIELD HWY	509	-81.75726	33.66822	Aiken	Irrigation	156	08-08-2008	60	4
HALLMAN, JAMES	2111 SOLSTICE MEDOW LN	450	-81.71834	33.48448	Aiken	Domestic	275	08-10-2008	180	4
JOHNSON, TRACEY	273 BOLES DR	329	-81.24908	33.63481	Aiken	Domestic	243	08-11-2008	NULL	4
RIVERS, DONALD R	NO # TRAILWOOD RD	250	-81.41492	33.18966	Barnwell	Domestic	205	08-12-2008	85	4
CLARK, EDWARD E	763T COOKS BRIDGE RD	492	-81.62354	33.62101	Aiken	Irrigation	290	08-12-2008	140	6
KAIGLER, SCOTT E	571 CLUB HOUSE LN	195	-81.41827	33.23688	Barnwell	Irrigation	90	08-13-2008	20	4
INABINET, WILLIAM	1462 T BETTIS ACADEMY RD	440	-81.83379	33.55563	Aiken	Irrigation	260	08-14-2008	210	4
STARNES, JUNNIE G	265 GARVIN DR	444	-81.35855	33.65848	Aiken	Domestic	257	08-14-2008	132	4
STILL, GREG	2927 SC HWY 300	203	-81.31297	33.17855	Barnwell	Domestic	130	08-14-2008	NULL	4
INABINET, WILLIAM	1462 T BETTIS ACADEMY RD	440	-81.83379	33.55563	Aiken	Irrigation	260	08-15-2008	210	4
SEIGLER, HERMAN E	287 HOLLEY POND RD	473	-81.54111	33.91363	Aiken	Domestic	145	08-15-2008	100	4
BOUKNIGHT, ANTHC	162 WILDERNESS RD	382	-81.55628	33.67346	Aiken	Domestic	215	08-16-2008	165	4
HALLMAN, JAMES	193 FAIRWIND RD	378	-81.51777	33.46729	Aiken	Domestic	148	08-16-2008	70	4
ATLANTIC COAST PF	323 LAKE SHORE DR	462	-81.78181	33.6619	Aiken	Domestic	135	08-16-2008	92	4
HALLMAN, JAMES	6620 HIWASSEE RUN	NA	-81.64265	33.41586	Aiken	Domestic	125	08-17-2008	65	4
STILL, LARRY M	2176 RED OAK RD	232	-81.41003	33.20541	Barnwell	Domestic	140	08-18-2008	67	4
INABINET, WILLIAM	1478 GOOD HOPE FARMS RD	403	-81.78121	33.45799	Aiken	Domestic	235	08-19-2008	150	4
GODBEE, DENNIS	265 OLD TORY TRAIL	358	-81.60263	33.5315	Aiken	Domestic	220	08-19-2008	NULL	4
RIVERS, DONALD R	69 GRAVEL DR	291	-81.27681	33.33668	Barnwell	Domestic	103	08-21-2008	16	4
BECK, LOUIE DUANE E	ANDERSON POND RD (NO :	NA	-81.75752	33.47536	Aiken	Domestic	240	08-21-2008	180	4
WEST, JAMES D	443 HOLINESS CHURCH RD	334	-81.37448	33.61661	Aiken	Domestic	160	08-23-2008	100	4
WATTS, JOE	276 BERLIN RD	462	-81.2953	33.66689	Aiken	Domestic	200	08-23-2008	175	4
WATTS, JOE	572 COOKS BRIDGE RD	361	-81.63823	33.61545	Aiken	Irrigation	142	08-24-2008	98	4
BECK, LOUIE DUANE	340 ANDERSON POND	441	-81.74678	33.467	Aiken	Domestic	240	08-24-2008	NULL	4
HALLMAN, JAMES	6301 HIWASSEE RUN	NA	-81.64265	33.41586	Aiken	Domestic	118	08-24-2008	58	4
HALLMAN, JAMES	6301 HIWASSEE RUN	NA	-81.64265	33.41586	Aiken	Irrigation	118	08-24-2008	58	4
STILL, GREG	525 GARDEN RD	214	-81.28983	33.24062	Barnwell	Domestic	100	08-25-2008	35	4
RIVERS, DONALD R	292 BOLEN DR	345	-81.39824	33.41744	Barnwell	Domestic	200	08-25-2008	100	4
WATTS, JOE	785 OLD TROY TRAIL	391	-81.71834	33.48448	Aiken	Irrigation	221	08-25-2008	114	4
HALLMAN, JAMES	421 HUTTO POND RD	453	-81.57783	33.71229	Aiken	Domestic	175	08-25-2008	75	4
INABINET, WILLIAM	15214 ROSE HILL RD	448	-81.65605	33.57963	Aiken	Irrigation	215	08-26-2008	135	4
HALLMAN, JAMES	7114 CASTLESTEADS DR	NA	-81.65607	33.45663	Aiken	Irrigation	200	08-26-2008	135	4

DRILLER	ADDRESS	ELEV	LONG	LAT	COUNTY	USE	DEPTH	DATE	WATER	CASING
STARNES, JUNNIE G	1407-A ALPINE DR	501	-81.73903	33.51465	Aiken	Domestic	284	08-27-2008	206	4
RIVERS, DONALD R	131 IVY LN	202	-81.35411	33.21519	Barnwell	Domestic	105	08-28-2008	38	4
BOUKNIGHT, ANTHC	152 CLINTON CHURCH RD	308	-81.27336	33.68476	Aiken	Domestic	170	08-28-2008	92	4
WATTS, CHRISTOPH	168 GREEN HILL RD	377	-81.63441	33.56029	Aiken	Domestic	78	08-28-2008	45	4
WATTS, CHRISTOPH	159 KANSAS WAY	365	-81.61189	33.59329	Aiken	Domestic	240	08-29-2008	195	4
WATTS, CHRISTOPH	126 BOB BELL CT	434	-81.62954	33.56101	Aiken	Irrigation	144	08-29-2008	115	4
INABINET, WILLIAM	1557 STATE PARK RD	410	-81.50516	33.51214	Aiken	Domestic	168	08-29-2008	90	4
STARNES, JUNNIE G	105 MISSY LN	500	-81.74821	33.62473	Aiken	Domestic	204	08-29-2008	95	4
HALLMAN, JAMES	2578 CLUB DR	353	-81.65852	33.44002	Aiken	Irrigation	180	08-31-2008	110	4
INABINET, WILLIAM	1407-T LIVERY DR	388	-81.51434	33.49355	Aiken	Domestic	148	09-01-2008	70	4
RIVERS, DONALD R	4097 HWY 64	216	-81.28794	33.199	Barnwell	Irrigation	190	09-02-2008	106	4
HALLMAN, JAMES	192 GRASSY CIR LN	NA	-81.7421	33.48051	Aiken	Irrigation	150	09-02-2008	83	4
STILL, LARRY M	271 LEVY LN	283	-81.31904	33.31931	Barnwell	Domestic	130	09-03-2008	48	4
STARNES, JUNNIE G	224 RED RIVER RD	470	-81.30847	33.6404	Aiken	Domestic	203	09-03-2008	155	4
STILL, GREG	155 LELAND ST	334	-81.46406	33.4422	Aiken	Domestic	120	09-05-2008	42	4
LUCAS, DAVID	1291 NEW BRIDGE RD	443	-81.5948	33.59752	Aiken	Domestic	125	09-05-2008	80	4
SHARPE, RUSSELL	211 FINCH RD	435	-81.42807	33.63262	Aiken	Domestic	140	09-06-2008	75	4
RIVERS, DONALD R	262 OLIVE DR	240	-81.40279	33.19792	Barnwell	Domestic	130	09-08-2008	45	4
CLARK, EDWARD E	242 WISPERING BRANCH CT	420	-81.67506	33.61946	Aiken	Domestic	271	09-08-2008	148	4
HALLMAN, JAMES	452 MAIN DR	469	-81.65408	33.55915	Aiken	Domestic	156	09-08-2008	90	4
RIVERS, DONALD R	760 WHITTLE POND RD	363	-81.43814	33.44559	Aiken	Domestic	150	09-09-2008	70	4
HALLMAN, JAMES	903 OLD TORY TR	NA	-81.55367	33.5484	Aiken	Domestic	120	09-09-2008	75	4
HALLMAN, JAMES	4070 EDISTO RD	NA	-81.65581	33.6935	Aiken	Domestic	170	09-10-2008	110	4
INABINET, WILLIAM	1105-T WHITE POND RD	330	-81.6519	33.43406	Aiken	Irrigation	235	09-11-2008	90	4
HALLMAN, JAMES	1115 EARLMONT DR	375	-81.64771	33.44852	Aiken	Irrigation	160	09-11-2008	110	4
INABINET, WILLIAM	1364 BETHCAR CHURCH RD	386	-81.46206	33.60862	Aiken	Domestic	165	09-11-2008	55	4
STILL, LARRY M	4072 PATTERSON MILL RD	240	-81.4528	33.20603	Barnwell	Domestic	140	09-12-2008	77	4
HALLMAN, JAMES	348 WALTON HEATH WAY	NA	-81.661	33.44817	Aiken	Irrigation	116	09-12-2008	70	4
SHUMPERT, RANDY	6565 WAGENER RD	452	-81.38687	33.64631	Aiken	Domestic	150	09-15-2008	110	4
LEE, BRYAN	379 MT VIEW RD	427	-81.54737	33.90723	Aiken	Domestic	120	09-15-2008	80	4
STARNES, JUNNIE G	154 WOOD THRUSH LN	NA	-81.73795	33.45992	Aiken	Domestic	204	09-15-2008	112	4
STARNES, JUNNIE G	44 SUMMER SET CT	255	-81.77587	33.46619	Aiken	Domestic	203	09-16-2008	134	4
BECK, LOUIE DUANE	170 FOX HOUND RUN	422	-81.73315	33.48072	Aiken	Irrigation	280	09-16-2008	120	4
KAIGLER, SCOTT E	116 WHALEY RD	288	-81.28748	33.43181	Barnwell	Domestic	160	09-17-2008	80	4
STARNES, JUNNIE G	221 CHALK BED RD	NA	-81.72215	33.56167	Aiken	Domestic	120	09-17-2008	51	4
BOUKNIGHT, ANTHC	SUMMER WIND CT (NO # EXI:	NA	-81.78925	33.4068	Aiken	Irrigation	265	09-17-2008	142	4

DRILLER	ADDRESS	ELEV	LONG	LAT	COUNTY	USE	DEPTH	DATE	WATER	CASING
STILL, GREG	2799 FELLOWSHIP RD	309	-81.43271	33.32633	Barnwell	Domestic	160	09-18-2008	57	4
STARNES, JUNNIE G	2850 PIPER RD	569	-81.72268	33.7122	Aiken	Irrigation	162	09-18-2008	90	4
RIVERS, DONALD R	2650 RED OAK RD	236	-81.40677	33.19814	Barnwell	Domestic	130	09-19-2008	58	4
SHARPE, RUSSELL	1705 N SILVERTON ST	388	-81.74398	33.37223	Aiken	Domestic	230	09-20-2008	NULL	4
SHARPE, RUSSELL	1701 N SILVERTON ST	388	-81.74414	33.37205	Aiken	Domestic	225	09-20-2008	NULL	4
CLARK, EDWARD E	157 FOREST TRAIL CT	420	-81.67636	33.62358	Aiken	Irrigation	293	09-22-2008	180	4
HALLMAN, JAMES	501 TELAGRAPH DR	NA	-81.71834	33.48448	Aiken	Irrigation	150	09-22-2008	95	4
STILL, LARRY M	177 DEER DUST DR	209	-81.32419	33.24775	Barnwell	Domestic	100	09-23-2008	32	4
HALLMAN, JAMES	HOLLY MEADOWS DR (NO # I	483	-81.84007	33.59552	Aiken	Domestic	205	09-23-2008	165	4
WEST, JAMES D	333 OLD BELL RD	402	-81.55927	33.45461	Aiken	Domestic	144	09-23-2008	80	4
RIVERS, DONALD R	1371 FULLER POND RD	199	-81.37697	33.19962	Barnwell	Domestic	260	09-24-2008	38	4
INABINET, WILLIAM T	1105-T WHITE POND RD - WEL	330	-81.6519	33.43406	Aiken	Irrigation	290	09-24-2008	110	6
HALLMAN, JAMES	7095 HIDDEN FIELD CT	372	-81.78813	33.47722	Aiken	Domestic	350	09-25-2008	120	4
KAIGLER, SCOTT E	205 BUSSEY RD	371	-81.51405	33.45788	Aiken	Domestic	130	09-25-2008	45	4
SEIGLER, HERMAN E	253 SNIPES POND RD	386	-81.6087	33.66714	Aiken	Domestic	140	09-26-2008	120	4
BOUKNIGHT, ANTHC	441 CENTERWOOD RD	339	-81.45417	33.49443	Aiken	Domestic	164	09-26-2008	56	4
KAIGLER, SCOTT E	790 TINKER CREEK RD	375	-81.48012	33.41708	Barnwell	Domestic	160	09-27-2008	50	4
JOHNSON, WALTER	441 GLENWOOD DR	311	-81.7809	33.4842	Aiken	Domestic	140	09-29-2008	25	4
BECK, LOUIE DUANE	1010 PONDERSOA DR	400	-81.96723	33.54383	Aiken	Irrigation	346	09-29-2008	100	6
CLARK, EDWARD E	1030 WAGENER RD	438	-81.51222	33.58	Aiken	Domestic	150	09-29-2008	85	4
KAIGLER, SCOTT E	5120 HWY 278	198	-81.35401	33.17912	Barnwell	Domestic	130	09-30-2008	35	4
BECK, LOUIE DUANE	1506 BROOKSTONE DR	385	-81.86797	33.52654	Aiken	Irrigation	235	09-30-2008	215	4
RIVERS, DONALD R	415 CONWAY RD	218	-81.43114	33.24688	Barnwell	Domestic	120	09-30-2008	25	4
SHUMPERT, RANDY	258 LEE RD	346	-81.24711	33.6157	Aiken	Domestic	150	09-30-2008	50	4
STILL, LARRY M	481 FAITH RD	260	-81.33349	33.32481	Barnwell	Domestic	90	10-02-2008	28	4
HALLMAN, JAMES	172 LONG SHADOW DR	287	-81.64591	33.4562	Aiken	Irrigation	120	10-02-2008	0	4
BECK, LOUIE DUANE	937 COLBERT BRIDGE	248	-81.60919	33.43197	Aiken	Domestic	240	10-03-2008	120	4
BOUKNIGHT, ANTHC	605 STAWBONETT	382	-81.82128	33.51987	Aiken	Domestic	270	10-04-2008	136	4
HALLMAN, JAMES	282 NATURES LN	NA	-81.77603	33.46447	Aiken	Domestic	152	10-05-2008	95	4
CAROLINA LOG CON	737 EDISTO LAKE RD	375	-81.32889	33.67524	Aiken	Domestic	150	10-06-2008	29	4
STILL, GREG	2478 RED OAK RD	238	-81.40751	33.20054	Barnwell	Domestic	130	10-07-2008	58	4
SEIGLER, HERMAN E	2310 DAVIS BRIDGE RD	269	-81.40957	33.41522	Barnwell	Domestic	80	10-07-2008	50	4
HALLMAN, JAMES	94 BERTRAM RD	235	-81.71834	33.48448	Aiken	Domestic	250	10-08-2008	180	4
SEIGLER, HERMAN E	306 SNIPES POND RD	248	-81.60634	33.6635	Aiken	Domestic	95	10-08-2008	60	4
BECK, LOUIE DUANE	1305 SCURREY RACE RD	278	-81.38694	33.53096	Aiken	Domestic	120	10-08-2008	60	4
LANGFORD, BILLY	220 CUMBEE TRAIL	360	-81.64547	33.72632	Aiken	Domestic	340	10-08-2008	40	6

DRILLER	ADDRESS	ELEV	LONG	LAT	COUNTY	USE	DEPTH	DATE	WATER	CASING
INABINET, WILLIAM T	1010 NEW BRIDGE RD	390	-81.61864	33.59658	Aiken	Domestic	128	10-08-2008	65	4
STILL, LARRY M	407 CENTERWOOD DR	341	-81.45637	33.49558	Aiken	Domestic	140	10-09-2008	42	4
BECK, LOUIE DUANE	1305 SURREY RACE RD - WE	278	-81.38694	33.53096	Aiken	Domestic	140	10-10-2008	60	4
INABINET, WILLIAM T	462-T BETTIS ACADEMY RD	440	-81.83379	33.55563	Aiken	Irrigation	268	10-10-2008	210	4
HALLMAN, JAMES	938 FAIRWAY FARM RD	354	-81.70642	33.42284	Aiken	Domestic	180	10-11-2008	105	4
STARNES, JUNNIE G	3824 VALCALUSE RD	464	-81.71834	33.48448	Aiken	Irrigation	302	10-13-2008	190	4
HALLMAN, JAMES	273 NORTH ST	358	-81.66362	33.40122	Aiken	Domestic	125	10-13-2008	80	4
CLARK, EDWARD E	304 FOX TRAIL	414	-81.68777	33.50107	Aiken	Domestic	325	10-14-2008	170	4
KAIGLER, SCOTT E	1004 NATURE SCOUT RD	261	-81.26866	33.40983	Barnwell	Domestic	160	10-15-2008	45	4
HALLMAN, JAMES	342 BRIDLE CR TR	454	-81.72214	33.56165	Aiken	Domestic	142	10-16-2008	98	4
BOUKNIGHT, ANTHC	751 OLD GRANTVILLE HWY	520	-81.79196	33.62446	Aiken	Domestic	165	10-16-2008	123	4
BOUKNIGHT, ANTHC	204 MISSY LN	423	-81.7476	33.62341	Aiken	Domestic	230	10-20-2008	142	4
HALLMAN, JAMES	4201 SHILOH CHURCH RD	391	-81.72913	33.65954	Aiken	Irrigation	175	10-20-2008	100	6
BOUKNIGHT, ANTHC	600 OUTING CLUB RD	507	-81.75779	33.62027	Aiken	Domestic	230	10-20-2008	156	4
BOUKNIGHT, ANTHC	542 HOLLINESS CHURCH RD	300	-81.37729	33.61199	Aiken	Domestic	85	10-21-2008	28	4
INABINET, WILLIAM T	1179 SQUARE CIR RD	440	-81.89463	33.60571	Aiken	Domestic	360	10-21-2008	110	6
RIVERS, DONALD R	1431 BLACKS DR	381	-81.43925	33.41372	Barnwell	Domestic	140	10-23-2008	80	4
KAIGLER, SCOTT E	11514 HWY 37	291	-81.32797	33.42252	Barnwell	Irrigation	160	10-24-2008	65	4
HALLMAN, JAMES	200 CONFEDERATE RD - LOT	520	-81.75527	33.63267	Aiken	Domestic	200	10-25-2008	125	4
HALLMAN, JAMES	689 WINTER PL DR	530	-81.78068	33.69067	Aiken	Domestic	90	10-27-2008	90	4
INABINET, WILLIAM T	99 CHESTNUT DR	250	-81.91943	33.50452	Aiken	Irrigation	63	10-28-2008	10	4
STILL, LARRY M	4226 POPLAR RD	219	-81.41944	33.16136	Barnwell	Domestic	240	10-28-2008	NULL	4
STILL, GREG	420 RIVER DR	185	-81.41432	33.24385	Barnwell	Domestic	80	10-31-2008	8	4
HALLMAN, JAMES	487 CHESTNUT BROWN CT	539	-81.7417	33.50631	Aiken	Domestic	250	11-02-2008	170	4
HALLMAN, JAMES	772 MONTMARENCI RD	438	-81.6088	33.5678	Aiken	Domestic	205	11-04-2008	105	4
HALLMAN, JAMES	351 CARILLON CT	NA	-81.72322	33.42741	Aiken	Domestic	200	11-04-2008	95	4
BECK, LOUIE DUANE	3403 BELLMONT ST	500	-81.75406	33.57004	Aiken	Irrigation	300	11-05-2008	230	4
BUFF III, ERNEST	597 OLD FRIAR RD	469	-81.80314	33.66536	Aiken	Domestic	81	11-06-2008	60	4
SHARPE, RUSSELL	74 DREAM RD	475	-81.39259	33.67526	Aiken	Domestic	190	11-07-2008	139	4
STILL, LARRY M	EMERALD LN (NO # EXISTS)	211	-81.34957	33.19738	Barnwell	Domestic	100	11-10-2008	57	4
HALLMAN, JAMES	330 FAIRWAY DR	488	-81.73797	33.56144	Aiken	Irrigation	280	11-10-2008	181	4
LANGFORD, BILLY	381 CAROLINA BAY TRAIL - V	585	-81.58556	33.80599	Aiken	Irrigation	500	11-10-2008	40	6
BOUKNIGHT, ANTHC	934 RT B WAY	NA	-81.63252	33.65075	Aiken	Domestic	210	11-10-2008	112	4
BECK, LOUIE DUANE	ST CHARLES AVE (NO # EXIS	NA	-81.71723	33.56998	Aiken	Irrigation	200	11-11-2008	148	4
HALLMAN, JAMES	317 HILLCREST ST - WELL #2	493	-81.73728	33.56156	Aiken	Irrigation	275	11-12-2008	185	4
BECK, LOUIE DUANE	ST CHARLES AVE (NO # EXIS	NA	-81.71723	33.56998	Aiken	Irrigation	200	11-12-2008	148	4

DRILLER	ADDRESS	ELEV	LONG	LAT	COUNTY	USE	DEPTH	DATE	WATER	CASING
STILL, LARRY M	545 STILL RD	221	-81.277	33.26229	Barnwell	Domestic	80	11-13-2008	33	4
SOUTHERN ENVIRO	429 CENTERWOOD RD	339	-81.45495	33.49483	Aiken	Domestic	150	11-13-2008	62	4
SOWERS, BUCK L	24937 HWY #3	291	-81.28608	33.43802	Barnwell	Irrigation	160	11-14-2008	70	4
KAIGLER, SCOTT E	337 MILE LN	287	-81.3594	33.46127	Barnwell	Irrigation	140	11-14-2008	40	4
KAIGLER, SCOTT E	722 OLD WHISKEY RD	177	-81.40423	33.22299	Barnwell	Domestic	130	11-15-2008	45	4
HALLMAN, JAMES	317 HILLCREST ST	493	-81.73728	33.56156	Aiken	Irrigation	275	11-15-2008	181	4
BECK, LOUIE DUANE	1100 SURREY RACE RD	263	-81.40335	33.53329	Aiken	Irrigation	230	11-16-2008	15	6
HALLMAN, JAMES	320 FAIRWAY RD	488	-81.73786	33.56153	Aiken	Irrigation	275	11-16-2008	181	4
SOUTHERN ENVIRO	3429 CAMP RAWLS RD	484	-81.39228	33.65436	Aiken	Domestic	190	11-16-2008	135	4
BECK, LOUIE DUANE	1146 NORTHERN WAY	NA	-81.71736	33.56991	Aiken	Domestic	150	11-16-2008	120	4
STARNES, JUNNIE G	805 NANTUCKETT RD	386	-81.22871	33.65067	Aiken	Irrigation	243	11-17-2008	95	4
BECK, LOUIE DUANE	551 OLD BARNWELL RD	436	-81.61222	33.49421	Aiken	Domestic	230	11-17-2008	120	4
LANGFORD, BILLY	381 CAROLINA BAY TRAIL	585	-81.58556	33.80599	Aiken	Irrigation	600	11-17-2008	40	6
STILL, GREG	765 CENTERWOOD RD	305	-81.43269	33.48193	Aiken	Domestic	120	11-18-2008	53	4
STARNES, JUNNIE G	805 NANTUCKETT RD - WELL	386	-81.22871	33.65067	Aiken	Irrigation	243	11-18-2008	95	4
RODGERS, JIMMIE	1014 PONDEROSA DR	383	-81.96636	33.54315	Aiken	Domestic	300	11-18-2008	NULL	6
WATTS, JOE	490 PEACH CIDER RD	430	-81.5381	33.81703	Aiken	Domestic	53	11-19-2008	35	4
SWEARINGEN JR, JC	261 BOGEYVILLE RD	532	-81.67132	33.71897	Aiken	Domestic	172	11-19-2008	132	4
WATTS, JOE	1340 NAZARENE RD	499	-81.54251	33.83144	Aiken	Irrigation	57	11-19-2008	33	4
RIVERS, DONALD R	2915 LYN DHURST RD	219	-81.43007	33.13167	Barnwell	Domestic	160	11-20-2008	70	4
KAIGLER, SCOTT E	623 RENSU LN	282	-81.32486	33.34041	Barnwell	Irrigation	120	11-20-2008	30	4
STARNES, JUNNIE G	805 NANTUCKETT RD - WELL	386	-81.2369	33.65587	Aiken	Irrigation	4 error	11-20-2008	95	4
SHARPE, RUSSELL	143 HOMESTEAD PLANTATIC	372	-81.37546	33.56964	Aiken	Irrigation	170	11-21-2008	130	4
HALLMAN, JAMES	1016 HATCHAWAY BRANCH F	452	-81.58362	33.51738	Aiken	Domestic	175	11-21-2008	130	4
KAIGLER, SCOTT E	623 RENSU LN - WELL #2	282	-81.32486	33.34041	Barnwell	Irrigation	120	11-22-2008	30	4
INABINET, WILLIAM	124937 HWY #3	291	-81.28608	33.43802	Barnwell	Irrigation	420	11-24-2008	70	6
SWEARINGEN JR, JC	808 WHALEY POND RD	320	-81.87749	33.61666	Aiken	Domestic	440	11-25-2008	39	6
BOUKNIGHT, ANTHC	33 OLD COUNTRY RD	484	-81.74631	33.62694	Aiken	Domestic	217	11-25-2008	112	4
BOUKNIGHT, ANTHC	893 BEAVERDAM RD	532	-81.62232	33.62974	Aiken	Domestic	237	11-25-2008	132	4
KAIGLER, SCOTT E	15422 HWY 278	262	-81.41859	33.30956	Barnwell	Domestic	130	11-26-2008	50	4
STARNES, JUNNIE G	580 SHADOW LN RD	361	-81.4085	33.63343	Aiken	Irrigation	158	11-26-2008	80	4
BOUKNIGHT, ANTHC	136 SOCIETY	366	-81.51434	33.49355	Aiken	Domestic	150	11-26-2008	68	4
BECK, LOUIE DUANE	1021 CLEAR CREEK	NA	-81.71834	33.48448	Aiken	Domestic	200	11-26-2008	160	4
HALLMAN, JAMES	302 BRIER PATCH RD	439	-81.71834	33.48448	Aiken	Domestic	235	11-29-2008	170	4
HALLMAN, JAMES	2135 CULLUM TRAIL RD	401	-81.75286	33.45109	Aiken	Domestic	225	11-30-2008	170	4
LUCAS, DAVID	136 YONCE LN	604	-81.78733	33.36433	Aiken	Domestic	230	12-01-2008	100	4

DRILLER	ADDRESS	ELEV	LONG	LAT	COUNTY	USE	DEPTH	DATE	WATER	CASING
SHARPE, RUSSELL	167 SCRUB OAK CT	556	-81.68438	33.73333	Aiken	Domestic	134	12-02-2008	96	4
INABINET, WILLIAM	18656 HWY 70	251	-81.23017	33.29031	Barnwell	Domestic	165	12-04-2008	35	4
BOUKNIGHT, ANTHC	214 MISSY LN	423	-81.74765	33.62334	Aiken	Domestic	237	12-04-2008	97	4
BOUKNIGHT, ANTHC	261 WHEELER RD	521	-81.55541	33.82056	Aiken	Domestic	100	12-05-2008	62	4
KAIGLER, SCOTT E	VERNONS VINTAGE RD (NO #	230	-81.24781	33.34334	Barnwell	Irrigation	180	12-06-2008	40	4
INABINET, WILLIAM	11323 OLD KIMBILL TRAIL	494	-81.66291	33.65989	Aiken	Domestic	125	12-06-2008	70	4
HALLMAN, JAMES	129 WALTON HEATH WAY	355	-81.66059	33.44484	Aiken	Irrigation	146	12-07-2008	85	4
LEE, BRYAN	859 CLINTON CHURCH RD	387	-81.63252	33.65075	Aiken	Domestic	148	12-08-2008	89	4
HALLMAN, JAMES	5045 LADY BANK LN	NA	-81.65748	33.45829	Aiken	Irrigation	218	12-08-2008	150	4
CLARK, EDWARD E	1479 EDGEFIELD HWY	570	-81.72587	33.60811	Aiken	Domestic	250	12-09-2008	167	4
STILL, LARRY M	116 BERRY LN	219	-81.38284	33.24306	Barnwell	Domestic	130	12-12-2008	33	4
HALLMAN, JAMES	13 STETSON LN	415	-81.77241	33.43698	Aiken	Domestic	220	12-14-2008	145	4
BOUKNIGHT, ANTHC	983 R 7 B WAY	NA	-81.72214	33.56165	Aiken	Domestic	203	12-17-2008	142	4
ALFORD, DONALD P	160 TERESA MARIE LN	388	-81.49907	33.52868	Aiken	Domestic	160	12-18-2008	70	4
STARNES, JUNNIE G	1834 MAIN ST	333	-81.37961	33.38116	Barnwell	Irrigation	323	12-19-2008	95	8
HALLMAN, JAMES	1079 EARLMONT RD	380	-81.64774	33.4521	Aiken	Irrigation	150	12-20-2008	95	4
HALLMAN, JAMES	2782 CLUB DR	353	-81.65881	33.43555	Aiken	Irrigation	150	12-23-2008	80	4
KAIGLER, SCOTT E	741 TINKER CREEK RD	380	-81.48416	33.41802	Barnwell	Domestic	180	12-24-2008	60	4
INABINET, WILLIAM	1LOT 4 MISSY LN	423	-81.66058	33.54872	Aiken	Domestic	170	12-30-2008	70	4
BECK, LOUIE DUANE	6360 HIGUESSEE RUN	NA	-81.71736	33.56991	Aiken	Domestic	240	12-30-2008	80	4
KAIGLER, SCOTT E	10211 HWY 39	251	-81.37625	33.44173	Barnwell	Domestic	120	12-31-2008	40	4
SHARPE, RUSSELL	162 BUBBA GUNTER RD	424	-81.34983	33.69407	Aiken	Domestic	205	01-02-2009	92	4
CLARK, EDWARD E	116 SPAN LN	410	-81.70084	33.63222	Aiken	Domestic	60	01-02-2009	27	4
SHARPE, RUSSELL	LOT 8 MISSY LN	423	-81.71723	33.56998	Aiken	Domestic	205	01-06-2009	71	4
KAIGLER, SCOTT E	503 WHITTLE POND RD	327	-81.45385	33.45528	Barnwell	Domestic	120	01-07-2009	40	4
BECK, LOUIE DUANE	258 BECKWOOD TRAIL	459	-81.67134	33.53056	Aiken	Domestic	280	01-07-2009	160	4
CLARK, EDWARD E	179 WIRE RD	471	-81.68961	33.57598	Aiken	Domestic	175	01-07-2009	91	4
STILL, GREG	440 BENTLY BRANCH RD	216	-81.38993	33.14918	Barnwell	Domestic	100	01-08-2009	23	4
WATTS, CHRISTOPH	1815 SHAWS FORK RD	482	-81.59571	33.61859	Aiken	Domestic	161	01-08-2009	132	4
HALLMAN, JAMES	323 JAYWOOD LN	372	-81.53056	33.41696	Aiken	Domestic	225	01-10-2009	120	4
KAIGLER, SCOTT E	WHITTLE POND RD	345	-81.44326	33.45106	Barnwell	Domestic	120	01-10-2009	40	4
CLARK, EDWARD E	16 BRANDYWINE LN	484	-81.69319	33.4946	Aiken	Domestic	225	01-10-2009	162	4
LUCAS, DAVID	131 CASILINA DR	387	-81.9112	33.63622	Aiken	Domestic	125	01-12-2009	80	4
LANGFORD, BILLY	707 MT EBAL RD	430	-81.54023	33.8134	Aiken	Domestic	325	01-12-2009	40	6
BECK, LOUIE DUANE	946 MURRAH AVE	500	-81.72262	33.51138	Aiken	Domestic	263	01-12-2009	NULL	4
HALLMAN, JAMES	646 LONG SHADOW DR	291	-81.658	33.45611	Aiken	Irrigation	180	01-13-2009	110	4

DRILLER	ADDRESS	ELEV	LONG	LAT	COUNTY	USE	DEPTH	DATE	WATER	CASING
STILL, GREG	44 ROOKERY RUN	216	-81.3348	33.25467	Barnwell	Domestic	120	01-13-2009	30	4
RIVERS, CARNELL	2400 NEW FOREST RD	304	-81.32583	33.46562	Barnwell	Irrigation	175	01-13-2009	58	4
STILL, LARRY M	101 ERIC DR	224	-81.43369	33.25101	Barnwell	Domestic	65	01-14-2009	38	4
RIVERS, CARNELL	2400 NEW FOREST RD WELL	304	-81.32583	33.46562	Barnwell	Irrigation	175	01-14-2009	58	4
KAIGLER, SCOTT E	HWY #3 (NO ADDRESS EXIST	291	-81.27699	33.39217	Barnwell	Irrigation	190	01-15-2009	90	4
SHARPE, RUSSELL	3065 WIRE RD	512	-81.56455	33.73297	Aiken	Domestic	152	01-15-2009	89	4
STILL, GREG	63 HOLLY RD	240	-81.449	33.25	Barnwell	Domestic	60	01-16-2009	42	4
SHARPE, RUSSELL	360 THOMASVILLE RD	476	-81.49161	33.66548	Aiken	Domestic	136	01-16-2009	99	4
HALLMAN, JAMES	149 KIMBERWICK CT - LOT #1	515	-81.74473	33.46296	Aiken	Domestic	250	01-17-2009	180	4
STILL, GREG	HWY #78 (NO ADDRESS EXIS	379	-81.44236	33.40612	Aiken	Domestic	140	01-23-2009	69	4
BECK, LOUIE DUANE	432 RED OAK DR	481	-81.65416	33.55458	Aiken	Domestic	220	01-23-2009	160	4
BOUKNIGHT, ANTHC	230 MOUNTAIN VIEW RD	566	-81.5445	33.79357	Aiken	Irrigation	120	01-23-2009	68	4
HALLMAN, JAMES	190 CRAPE MYRTLE DR	512	-81.73661	33.51375	Aiken	Irrigation	270	01-24-2009	220	4
STILL, LARRY M	HWY #78 (NO ADDRESS EXIS	379	-81.44236	33.40612	Aiken	Domestic	120	01-26-2009	67	4
BOUKNIGHT, ANTHC	631 LAKE VINCENT RD	514	-81.71736	33.56991	Aiken	Domestic	160	01-27-2009	98	4
BECK, LOUIE DUANE	110 LARUEL HEIGHTS	535	-81.79651	33.71822	Aiken	Domestic	55	01-27-2009	20	4
KAIGLER, SCOTT E	535 WEBBS POND RD	320	-81.46059	33.46738	Aiken	Domestic	120	01-30-2009	40	4
BECK, LOUIE DUANE	163 WILLOW RUN RD	496	-81.69562	33.56169	Aiken	Irrigation	280	02-02-2009	230	4
INABINET, WILLIAM	1122 BOYD POND RD	260	-81.79619	33.45124	Aiken	Domestic	120	02-03-2009	35	4
SHUMPERT, RANDY	260 JOHN NUNN HWY	429	-81.28897	33.61896	Aiken	Domestic	190	02-05-2009	140	4
RIVERS, DONALD R	272 CEDAR RUN RD	190	-81.39791	33.22052	Barnwell	Domestic	130	02-06-2009	32	4
FRANKE, TODD	3626 SHILOH CHURCH RD	490	-81.68186	33.6645	Aiken	Domestic	240	02-06-2009	88	4
HALLMAN, JAMES	5051 BELLMEAD DR	NA	-81.71834	33.48448	Aiken	Irrigation	138	02-06-2009	72	4
KAIGLER, SCOTT E	1753 BLACK RIVER RD	223	-81.39056	33.20786	Barnwell	Domestic	80	02-07-2009	20	2
STILL, GREG	343 STRATFORD	208	-81.37825	33.2024	Barnwell	Domestic	120	02-09-2009	30	4
LANGFORD, BILLY	473 LAKESHORE DR	349	-81.78718	33.66177	Aiken	Domestic	200	02-09-2009	40	6
RIVERS, DONALD R	1082 PHESANT RD	245	-81.27755	33.18891	Barnwell	Domestic	150	02-10-2009	78	4
SHUMPERT, RANDY	992 SEIVER RD	320	-81.39918	33.69596	Aiken	Domestic	302	02-13-2009	200	4
KAIGLER, SCOTT E	HARTZOG RD (NO # EXISTS)	210	-81.23828	33.25252	Barnwell	Irrigation	170	02-14-2009	50	4
SEIGLER, HERMAN E	OVERBROOK RD (NO # EXIST	NA	-81.78925	33.4068	Aiken	Domestic	220	02-14-2009	180	4
STARNES, JUNNIE G	6460 WAGENER RD	405	-81.39358	33.64428	Aiken	Irrigation	385	02-15-2009	110	10
HALLMAN, JAMES	173 WILDERNESS RD	358	-81.55601	33.67291	Aiken	Irrigation	155	02-17-2009	NULL	4
STILL, LARRY M	587 SOLOMON ST	290	-81.36234	33.23362	Barnwell	Domestic	140	02-20-2009	50	4
BOUKNIGHT, ANTHC	221 GLENWOOD DR	384	-81.7809	33.4842	Aiken	Domestic	139	02-20-2009	89	4
HALLMAN, JAMES	300 PASCALIS PL SW	NA	-81.71834	33.48448	Aiken	Irrigation	300	02-21-2009	198	4
STILL, LARRY M	1841 KINGFISHER DR	242	-81.42699	33.19692	Barnwell	Domestic	100	02-23-2009	80	4

DRILLER	ADDRESS	ELEV	LONG	LAT	COUNTY	USE	DEPTH	DATE	WATER	CASING
SHUMPERT, RANDY	306 CUMBEE TRAIL RD	370	-81.64113	33.72274	Aiken	Domestic	250	02-24-2009	34	6
HALLMAN, JAMES	151 CHIMBELL CHURCH RD	468	-81.69946	33.46267	Aiken	Domestic	275	02-25-2009	183	4
BECK, LOUIE DUANE	310 CHIM BELL CHURCH RD	435	-81.70678	33.45422	Aiken	Irrigation	290	02-26-2009	170	4
RIVERS, DONALD R	16975 HWY 278 N	262	-81.44001	33.32655	Barnwell	Domestic	210	02-26-2009	NULL	4
STILL, GREG	267 FORREST DR	235	-81.34025	33.25485	Barnwell	Irrigation	140	02-27-2009	45	4
BECK, LOUIE DUANE	310 CHIM BELL CHURCH RD	435	-81.70678	33.45422	Aiken	Irrigation	280	02-27-2009	170	4
BOUKNIGHT, ANTHC	1390 HATCHAWAY BRIDGE R	360	-81.5748	33.54188	Aiken	Domestic	90	02-28-2009	22	4
HALLMAN, JAMES	5195 SIVEMOORE CR	NA	-81.71834	33.48448	Aiken	Irrigation	250	03-01-2009	170	4
RIVERS, DONALD R	5365 POPLAR RD	225	-81.43767	33.16496	Barnwell	Domestic	155	03-05-2009	65	4
KAIGLER, SCOTT E	992 MONARCH RD	254	-81.36767	33.32062	Barnwell	Domestic	130	03-05-2009	45	4
STILL, LARRY M	5400 HWY 3	227	-81.36685	33.18268	Barnwell	Domestic	110	03-06-2009	61	4
LUCAS, DAVID	4231 SILVER BLUFF	138	-81.84468	33.34572	Aiken	Domestic	125	03-10-2009	20	4
BECK, LOUIE DUANE	348 BURKLOW RD	466	-81.4872	33.60112	Aiken	Domestic	175	03-10-2009	120	4
STILL, GREG	3504 HWY 3	209	-81.35827	33.25318	Barnwell	Irrigation	140	03-11-2009	63	4
MALABY, HOWARD	182 MOONLIGHT DR	343	-81.73635	33.42066	Aiken	Domestic	182	03-12-2009	115	4
LUCAS, DAVID	5052 PINE LOG PL	400	-81.8499	33.44007	Aiken	Irrigation	245	03-13-2009	205	4
BECK, LOUIE DUANE	302 BOYED POND RD	260	-81.79836	33.45124	Aiken	Domestic	140	03-13-2009	30	4
BECK, LOUIE DUANE	1267 LAKE FOREST LN	419	-81.71834	33.48448	Aiken	Domestic	140	03-14-2009	40	4
SHARPE, RUSSELL	435 CLINTON CHURCH RD	420	-81.274	33.66668	Aiken	Domestic	260	03-16-2009	147	4
HALLMAN, JAMES	540 GRACE AVE SE	499	-81.71564	33.54959	Aiken	Irrigation	280	03-18-2009	188	4
STARNES, JUNNIE G	107 EDISTO LAKE RD	365	-81.31612	33.67283	Aiken	Domestic	196	03-18-2009	35	4
STILL, LARRY M	115 HENRY DR	207	-81.26835	33.19531	Barnwell	Domestic	120	03-19-2009	55	4
HALLMAN, JAMES	540 GRACE AVE S E WELL # :	499	-81.71564	33.54959	Aiken	Irrigation	280	03-19-2009	188	4
INABINET, WILLIAM	1 STEER DR (NO # EXISTS)	271	-81.22081	33.39171	Barnwell	Irrigation	300	03-20-2009	70	6
BROGDAN, JIMMY	1000 KIRKLAND RD	392	-81.47731	33.70346	Aiken	Domestic	130	03-20-2009	8	4
HALLMAN, JAMES	1080 WINCHESTER LN	411	-81.66967	33.50612	Aiken	Domestic	170	03-22-2009	103	4
STILL, GREG	1188 LEBANNON RD	233	-81.30692	33.22253	Barnwell	Domestic	100	03-23-2009	62	4
BOUKNIGHT, ANTHC	312 SNIPES POND RD	323	-81.60609	33.66317	Aiken	Domestic	126	03-23-2009	62	4
HALLMAN, JAMES	150 NICKLETOP RD	402	-81.57034	33.46333	Aiken	Domestic	165	03-23-2009	100	4
INABINET, TRAVIS	984 LAUREN CIR	462	-81.63252	33.65075	Aiken	Domestic	168	03-23-2009	70	4
RIVERS, DONALD R	NO # REYNOLDS RD	209	-81.35799	33.25984	Barnwell	Irrigation	170	03-24-2009	70	4
STILL, LARRY M	5865 HWY 278	249	-81.35376	33.19006	Barnwell	Domestic	140	03-24-2009	77	4
INABINET, WILLIAM	11245 AUDUBON DR	496	-81.71125	33.54038	Aiken	Domestic	248	03-24-2009	195	4
STARNES, JUNNIE G	167 FOX TROTTER RD	339	-81.49965	33.62077	Aiken	Domestic	149	03-24-2009	25	4
SHARPE, RUSSELL	111 DEER BROOK DR	410	-81.64335	33.73354	Aiken	Domestic	340	03-24-2009	75	6
STILL, LARRY M	CHERRY RD (NO # EXISTS)	238	-81.4344	33.24778	Barnwell	Domestic	60	03-25-2009	45	4

DRILLER	ADDRESS	ELEV	LONG	LAT	COUNTY	USE	DEPTH	DATE	WATER	CASING
STARNES, JUNNIE G	580 MAIN DR	435	-81.65068	33.56033	Aiken	Domestic	130	03-25-2009	NULL	4
STARNES, JUNNIE G	1064 HOLLOW CREEK RD	255	-81.22214	33.64123	Aiken	Domestic	82	03-26-2009	10	4
JOHNSON, WALTER	204 WATERFRONT DR	291	-81.2795	33.35559	Barnwell	Domestic	180	03-27-2009	25	4
HALLMAN, JAMES	2898 ANDREWS CIR	405	-81.56626	33.4627	Aiken	Domestic	150	03-28-2009	100	4
KEARSE, NELLIE H	130 ABLE RD	232	-81.45979	33.31586	Barnwell	Domestic	60	03-31-2009	20	4
BOUKNIGHT, ANTHC	390 COLLUM POND RD	442	-81.34163	33.67239	Aiken	Domestic	166	04-01-2009	132	4
DOUGLAS, SHON	482 CARY DR	150	-81.90497	33.42494	Aiken	Domestic	115	04-02-2009	12	4
KAIGLER, SCOTT E	1580 HOLMANS BRIDGE	206	-81.23403	33.36479	Barnwell	Irrigation	200	04-02-2009	30	4
STILL, GREG	2626 GALLILEE RD	225	-81.29842	33.24781	Barnwell	Domestic	100	04-06-2009	40	4
SHARPE, RUSSELL	184 MISSY LN	423	-81.74752	33.62357	Aiken	Domestic	205	04-06-2009	87	4
SHARPE, RUSSELL	194 MISSY LN	423	-81.74756	33.62349	Aiken	Domestic	206	04-06-2009	86	4
STRANG, AMIE R	763 HUTTO POND RD	455	-81.55174	33.71556	Aiken	Domestic	156	04-07-2009	81	4
HALLMAN, JAMES	268 COOPER DR	328	-81.70158	33.44509	Aiken	Domestic	275	04-08-2009	148	4
HALLMAN, JAMES	915 THREE RUNS PLANTATIC	288	-81.63779	33.42484	Aiken	Domestic	130	04-09-2009	63	4
BOUKNIGHT, ANTHC	475 BEAVER DAM RD	511	-81.64586	33.64332	Aiken	Domestic	280	04-10-2009	134	4
HALLMAN, JAMES	1026 POWELL POND RD	475	-81.73534	33.63202	Aiken	Domestic	200	04-10-2009	95	4
FRANKLIN, VICKEY	1057 OLD DOUBLE SPRINGS	255	-81.81483	33.37177	Aiken	Domestic	110	04-12-2009	53	4
STILL, LARRY M	184 WINTON ST	218	-81.34219	33.2273	Barnwell	Domestic	220	04-13-2009	63	4
RIVERS, DONALD R	14214 HWY 64	216	-81.43638	33.24123	Barnwell	Domestic	130	04-13-2009	52	4
INABINET, WILLIAM	15209 N CHARLESTON HWY	369	-81.4846	33.43558	Aiken	Irrigation	260	04-15-2009	80	6
KAIGLER, SCOTT E	565 JAYWOOD RD	381	-81.52636	33.43409	Aiken	Domestic	140	04-15-2009	60	4
SHARPE, RUSSELL	188 BAREFOOT RD	145	-81.47308	33.78122	Aiken	Domestic	190	04-16-2009	116	4
SEIGLER, HERMAN E	264 OLD BARNWELL RD	336	-81.62753	33.5098	Aiken	Domestic	145	04-17-2009	90	4
STARNES, JUNNIE G	5202 CHARLESTON HWY	369	-81.4851	33.43589	Aiken	Irrigation	460	04-18-2009	115	8
RIVERS, DONALD R	3151 DEXTER ST	292	-81.26687	33.35325	Barnwell	Irrigation	165	04-20-2009	54	4
STILL, LARRY M	4554 HWY 278	197	-81.35445	33.17162	Barnwell	Domestic	120	04-21-2009	46	4
BOUKNIGHT, ANTHC	338 LAKE SHORE DR	480	-81.783	33.664	Aiken	Domestic	78	04-21-2009	55	4
HALLMAN, JAMES	505 FOREST BLUFF RD	NA	-81.72584	33.48586	Aiken	Irrigation	220	04-21-2009	55	4
STILL, LARRY M	737 GALILEE RD	219	-81.33279	33.25133	Barnwell	Domestic	100	04-23-2009	52	4
KAIGLER, SCOTT E	POPLAR RD (NO # EXISTS)	248	-81.46469	33.18448	Barnwell	Irrigation	105	04-23-2009	25	4
BOUKNIGHT, ANTHC	125 LONELY PINE	388	-81.49388	33.52537	Aiken	Domestic	152	04-23-2009	87	4
SHUMPERT, RANDY	260 JEWELWEED RD	384	-81.41035	33.57777	Aiken	Domestic	150	04-24-2009	100	4
HALLMAN, JAMES	595 PARK SIDE DR	NA	-81.77293	33.46508	Aiken	Domestic	210	04-26-2009	160	4
BECK, LOUIE DUANE	6508 HIWASSEE RUN	302	-81.64265	33.41586	Aiken	Irrigation	240	04-27-2009	80	4
HALLMAN, JAMES	399 GLENWOOD DR	319	-81.7809	33.4842	Aiken	Domestic	115	04-27-2009	60	4
LEE, BRYAN	130 TYRE RD	396	-81.83114	33.56411	Aiken	Domestic	205	04-27-2009	120	4

DRILLER	ADDRESS	ELEV	LONG	LAT	COUNTY	USE	DEPTH	DATE	WATER	CASING
INABINET, WILLIAM T	105 BELLINGHAM DR	365	-81.87893	33.45349	Aiken	Irrigation	160	04-30-2009	70	4
BOUKNIGHT, ANTHC	825 BLACKBIRD LN	310	-81.41063	33.72605	Aiken	Irrigation	218	05-01-2009	58	4
CLARK, EDWARD E	1233 ENGLISH PARK DR	470	-81.73087	33.61401	Aiken	Domestic	256	05-01-2009	175	4
INABINET, WILLIAM T	BELLINGHAM DR (NO # EXIST	365	-81.8789	33.45336	Aiken	Irrigation	120	05-01-2009	30	4
HALLMAN, JAMES	217 SCOTT SIMONS CR	NA	-81.60647	33.48424	Aiken	Domestic	250	05-01-2009	100	4
HALLMAN, JAMES	475 CEDER RIDGE RD	459	-81.62772	33.45072	Aiken	Domestic	205	05-03-2009	140	4
BECK, LOUIE DUANE	1029 SHELL BLUFF CT	304	-81.63252	33.65075	Aiken	Domestic	24 error	05-04-2009	60	4
SEIGLER, HERMAN E	735 CEDAR RD	393	-81.55882	33.46541	Aiken	Domestic	145	05-05-2009	90	4
BOYD, ROY	321 WILLOW RUN RD	502	-81.68432	33.56617	Aiken	Domestic	185	05-05-2009	161	4
RIVERS, DONALD R	14732 DUNBARTON BLVD	227	-81.45088	33.24156	Barnwell	Domestic	120	05-06-2009	40	4
STILL, LARRY M	1558 WHITETAILED DR	241	-81.29489	33.323	Barnwell	Domestic	80	05-06-2009	28	4
SEIGLER, HERMAN E	29 SIMMONS HERITAGE CIR	359	-81.48428	33.4673	Aiken	Domestic	120	05-06-2009	80	4
KAIGLER, SCOTT E	769 GARDEN RD	200	-81.28981	33.24062	Barnwell	Domestic	60	05-07-2009	25	4
SOWERS, BUCK L	920 HERNDON DAIRY	385	-81.81577	33.47277	Aiken	Irrigation	265	05-08-2009	190	4
HALLMAN, JAMES	237 HADDINGTON WAY	305	-81.63981	33.44008	Aiken	Irrigation	115	05-09-2009	58	4
SHUMPERT, RANDY	114 ANGLE LN	388	-81.48342	33.48178	Aiken	Domestic	140	05-09-2009	40	4
BECK, LOUIE DUANE	214 ASCOTT DR	NA	-81.70599	33.49493	Aiken	Irrigation	240	05-12-2009	140	4
STILL, LARRY M	3560 FRIENDSHIP RD	214	-81.26	33.237	Barnwell	Domestic	80	05-13-2009	18	4
BECK, LOUIE DUANE	617 WEST PLEASANT COLON	395	-81.73906	33.47904	Aiken	Irrigation	260	05-13-2009	160	4
SEIGLER, HERMAN E	546 BRIDLE CREEK TRAIL	489	-81.71834	33.48448	Aiken	Irrigation	140	05-13-2009	90	4
KAIGLER, SCOTT E	275 MILLER POND RD	372	-81.31762	33.57342	Aiken	Domestic	140	05-14-2009	95	4
BOUKNIGHT, ANTHC	1074 RAILFORD LOOP	510	-81.8428	33.59525	Aiken	Domestic	245	05-14-2009	186	4
HALLMAN, JAMES	2360 CARDIGAN DR	350	-81.64778	33.43751	Aiken	Irrigation	115	05-16-2009	60	4
HALLMAN, JAMES	4406 SHILOH CHURCH RD	570	-81.74043	33.65422	Aiken	Domestic	130	05-18-2009	90	4
STILL, LARRY M	SHAD RD (NO # EXISTS)	344	-81.40127	33.4233	Barnwell	Domestic	160	05-20-2009	81	4
JOHNSON, WALTER	528 PINE LOG RD	470	-81.70495	33.52943	Aiken	Domestic	230	05-20-2009	25	4
INABINET, WILLIAM T	1165 SHORTCUT RD	550	-81.94423	33.60893	Aiken	Irrigation	108	05-20-2009	80	4
BOUKNIGHT, ANTHC	538 BEAVERDAM RD - LOT #€	515	-81.64219	33.64384	Aiken	Domestic	185	05-21-2009	138	4
STILL, GREG	522 VINTAGE DR	290	-81.3788	33.33158	Barnwell	Domestic	120	05-22-2009	26	4
WEAVER, HAROLD	1062 CAEDMON PL	NA	-81.54737	33.90723	Aiken	Domestic	145	05-22-2009	83	4
KAIGLER, SCOTT E	1136 BLACKS DR	363	-81.43862	33.41295	Barnwell	Domestic	130	05-23-2009	45	4
HALLMAN, JAMES	4543 N SILVERTON ST	351	-81.72349	33.39289	Aiken	Domestic	250	05-24-2009	170	4
SHARPE, BRENT	30 LITTLE TEPEE LN	542	-81.76629	33.66259	Aiken	Domestic	201	05-26-2009	112	4
BECK, LOUIE DUANE	PENN OAK (NO # EXISTS)	NA	-81.78925	33.4068	Aiken	Irrigation	300	05-27-2009	240	4
KAIGLER, SCOTT E	1893 JUNIPER RD	196	-81.23061	33.19794	Barnwell	Domestic	130	05-28-2009	40	4
HALLMAN, JAMES	1446 HERNDON DAIRY RD	432	-81.77425	33.46814	Aiken	Domestic	225	05-30-2009	170	4

DRILLER	ADDRESS	ELEV	LONG	LAT	COUNTY	USE	DEPTH	DATE	WATER	CASING
CLARK, EDWARD E	3010 OLD CAMP LONG RD	488	-81.64834	33.67664	Aiken	Domestic	157	05-30-2009	96	4
RIVERS, DONALD R	650 ORANGE DR	292	-81.37267	33.32559	Barnwell	Domestic	115	06-01-2009	50	4
BECK, LOUIE DUANE	1211 WIRE RD	494	-81.65779	33.64328	Aiken	Irrigation	280	06-02-2009	220	4
STILL, GREG	1264 HWY 304	291	-81.2643	33.33305	Barnwell	Domestic	120	06-03-2009	24	4
CLARK, EDWARD E	415 CHALKBED RD	462	-81.63252	33.65075	Aiken	Domestic	248	06-03-2009	192	4
CLARK, EDWARD E	949 RICHARDSON LAKE RD	350	-81.77449	33.5146	Aiken	Domestic	230	06-05-2009	65	4
SHULER, LUCILE	487 LAKE SHORE DR	385	-81.78771	33.6618	Aiken	Domestic	260	06-09-2009	14	6
BECK, LOUIE DUANE	EDGEFIELD HWY #25 (NO AD	NA	-81.93196	33.79041	Aiken	Irrigation	160	06-10-2009	120	4
SEIGLER, HERMAN E	284 MICHOCAN LN	299	-81.61155	33.43962	Aiken	Domestic	130	06-12-2009	90	4
BOUKNIGHT, ANTHC	240 HOLLEY POND RD	467	-81.54072	33.9133	Aiken	Domestic	160	06-12-2009	87	4
ATLANTIC COAST PF	151 BONNIE BLUE DR	524	-81.75621	33.63417	Aiken	Domestic	246	06-13-2009	136	4
BOUKNIGHT, ANTHC	1165 COLEMAN BRIDGE RD	438	-81.51914	33.61183	Aiken	Irrigation	160	06-15-2009	120	4
RIVERS, DONALD R	4352 WILLISTON RD	367	-81.54035	33.39981	Aiken	Domestic	162	06-16-2009	105	4
BECK, LOUIE DUANE	1796 JOINER SPRINGER	388	-81.51434	33.49355	Aiken	Irrigation	220	06-17-2009	180	4
ADDY, JOHN	879 HOLLOW CREEK RD	365	-81.2361	33.63971	Aiken	Domestic	145	06-19-2009	110	4
STARNES, JUNNIE G	125 ANGLE LN	388	-81.48335	33.48151	Aiken	Domestic	144	06-19-2009	30	4
JOHNSON, WALTER	703 CENTERWOOD RD	316	-81.43299	33.48304	Barnwell	Domestic	173	06-23-2009	35	4
STARNES, JUNNIE G	88 POPLAR BRANCH RD	314	-81.5508	33.66522	Aiken	Domestic	87	06-23-2009	10	4
BECK, LOUIE DUANE	259 SADDLEBROOK	362	-81.83372	33.54842	Aiken	Irrigation	195	06-24-2009	150	4
WEST, JAMES D	335 HADDEN RD	465	-81.49023	33.7805	Aiken	Domestic	146	06-25-2009	80	4
BOUKNIGHT, ANTHC	382 REEDY PD RD	490	-81.54737	33.90723	Aiken	Domestic	170	06-26-2009	82	4
HALLMAN, JAMES	606 BURKELO RD	355	-81.50198	33.58842	Aiken	Domestic	190	06-28-2009	92	4
HALLMAN, JAMES	7201 CASTLESTEAD DR	NA	-81.65729	33.45551	Aiken	Irrigation	150	06-30-2009	85	4
STILL, LARRY M	161 ALLEN ST	220	-81.36445	33.24502	Barnwell	Irrigation	140	07-01-2009	56	4
BOUKNIGHT, ANTHC	485 BEAVER DAM RD	511	-81.64525	33.64346	Aiken	Domestic	186	07-01-2009	135	4
SOWERS, BUCK L	624 ASCAUGA LAKE RD	476	-81.85117	33.56994	Aiken	Irrigation	230	07-02-2009	190	4
BECK, LOUIE DUANE	243 MIDLAND DR	370	-81.8381	33.5556	Aiken	Irrigation	184	07-03-2009	140	4
STILL, LARRY M	207 WINTON ST	220	-81.3423	33.22764	Barnwell	Domestic	130	07-06-2009	52	4
SHUMPERT, KEITH	915 EDISTO LAKE RD	306	-81.3236	33.66986	Aiken	Domestic	65	07-06-2009	16	4
STILL, LARRY M	7330 HWY 300	230	-81.23854	33.13342	Barnwell	Domestic	100	07-07-2009	56	4
HALLMAN, JAMES	486 DOUGLAS LN	275	-81.82391	33.42221	Aiken	Domestic	175	07-07-2009	70	4
STARNES, JUNNIE G	295 PEARL BONNET RD	350	-81.46716	33.48541	Aiken	Domestic	145	07-07-2009	40	4
BECK, LOUIE DUANE	1721 CEDAR MEADOWS RD	334	-81.63683	33.45071	Aiken	Domestic	260	07-08-2009	80	4
BOUKNIGHT, ANTHC	172 FLINTLOCK CURVED RD	420	-81.65143	33.61386	Aiken	Domestic	207	07-09-2009	134	4
SEIGLER, HERMAN E	1666 EDGEFIELD RD	522	-81.73173	33.61996	Aiken	Domestic	260	07-11-2009	200	4
HALLMAN, JAMES	405 NICKLETOP RD	383	-81.54471	33.46712	Aiken	Domestic	140	07-12-2009	75	4

DRILLER	ADDRESS	ELEV	LONG	LAT	COUNTY	USE	DEPTH	DATE	WATER	CASING
LUCAS, DAVID	2208 BERTRUM DR	235	-81.71834	33.48448	Aiken	Domestic	260	07-14-2009	100	4
HALLMAN, JAMES	243 W PLEASANT COLONY D	395	-81.72889	33.47571	Aiken	Irrigation	250	07-14-2009	160	4
STARNES, JUNNIE G	137 WASHINGTON RD	376	-81.34272	33.65469	Aiken	Domestic	129	07-15-2009	65	4
BECK, LOUIE DUANE	804 BRIDGE CREEK RD	570	-81.71014	33.71514	Aiken	Domestic	120	07-15-2009	70	4
BECK, LOUIE DUANE	3047 PIPER DR	566	-81.73448	33.7179	Aiken	Domestic	106	07-16-2009	60	4
RIVERS, DONALD R	3942 FELLOWSHIP RD	278	-81.43311	33.32398	Barnwell	Domestic	110	07-17-2009	13	6
HALLMAN, JAMES	2155 SOLSTICE LN	NA	-81.71834	33.48448	Aiken	Domestic	275	07-19-2009	180	4
BECK, LOUIE DUANE	2362 FALCON HILL	417	-81.67432	33.50169	Aiken	Domestic	230	07-20-2009	140	4
INABINET, WILLIAM	1350 POLOMA LN	NA	-81.71834	33.48448	Aiken	Domestic	180	07-20-2009	50	4
RIVERS, DONALD R	1365 FULLER POND RD	199	-81.37686	33.19967	Barnwell	Domestic	260	07-21-2009	38	4
STILL, LARRY M	278 PAINT LN	282	-81.262	33.32609	Barnwell	Domestic	120	07-21-2009	20	4
INABINET, WILLIAM	1352 POLOMA LN	NA	-81.71834	33.48448	Aiken	Domestic	100	07-21-2009	65	4
BECK, LOUIE DUANE	230 PINE LOG RD	400	-81.84101	33.41127	Aiken	Irrigation	320	07-22-2009	260	4
CLARK, EDWARD E	420 GLENWOOD DR	279	-81.78609	33.48825	Aiken	Domestic	150	07-24-2009	87	4
HALLMAN, JAMES	320 CLAYBURN PL	NA	-81.64577	33.43918	Aiken	Irrigation	140	07-25-2009	68	4
CLARK, EDWARD E	1170 BETHCAR CHURCH RD	465	-81.43858	33.66235	Aiken	Domestic	160	07-26-2009	102	4
HALLMAN, JAMES	1195 CUMMINS RD	490	-81.69313	33.74771	Aiken	Domestic	50	07-26-2009	20	4
RIVERS, DONALD R	1092 RED OAK RD	217	-81.41316	33.22165	Barnwell	Domestic	120	07-27-2009	37	4
WATTS, CHRISTOPH	704 MT PLEASANT RD	580	-81.59843	33.7915	Aiken	Domestic	140	07-27-2009	82	4
BECK, LOUIE DUANE	367 ANDERSON POND RD - L	NA	-81.74619	33.46605	Aiken	Domestic	280	07-27-2009	NULL	4
BECK, LOUIE DUANE	804 TWO NOTCH RD	495	-81.71295	33.54231	Aiken	Irrigation	300	07-28-2009	220	4
SWEARINGEN JR, JC	1441 NAZARENE RD	425	-81.54036	33.83505	Aiken	Irrigation	720	07-28-2009	NULL	6
BOUKNIGHT, ANTHC	137 BOGEYVILLE RD	485	-81.66266	33.71541	Aiken	Domestic	170	07-29-2009	93	4
SEIGLER, HERMAN E	102 CEDAR BRANCH RD	413	-81.53256	33.50151	Aiken	Domestic	140	07-30-2009	100	4
HALLMAN, JAMES	114 MISSY LN	423	-81.74721	33.62411	Aiken	Domestic	165	07-30-2009	65	4
WEST, JAMES D	38 FARMINGDALE CT	397	-81.61725	33.66418	Aiken	Domestic	140	08-01-2009	32	4
RIVERS, DONALD R	324 HUTTO DR	239	-81.34843	33.26017	Barnwell	Domestic	125	08-05-2009	50	4
HALLMAN, JAMES	539 BENTLEY CT	343	-81.64853	33.44144	Aiken	Irrigation	115	08-06-2009	65	4
STARNES, JUNNIE G	390 ERNEST JOHNSON RD	407	-81.35662	33.61286	Aiken	Domestic	142	08-06-2009	122	4
BECK, LOUIE DUANE	1229 OLD GRANTVILLE RD	560	-81.76273	33.64447	Aiken	Domestic	255	08-10-2009	210	4
HALLMAN, JAMES	5501 BELLMEAD DR	NA	-81.71834	33.48448	Aiken	Irrigation	135	08-10-2009	85	4
BOUKNIGHT, ANTHC	1023 R & B WAY (PHASE II) - I	NA	-81.71736	33.56991	Aiken	Domestic	205	08-10-2009	NULL	4
INABINET, WILLIAM	1514 WEST RD	398	-81.58823	33.55053	Aiken	Domestic	155	08-11-2009	110	4
STILL, LARRY M	170 BOLEN DR	342	-81.39852	33.41709	Barnwell	Domestic	160	08-12-2009	53	4
INABINET, WILLIAM	1697 CALLAWAY DR	396	-81.8355	33.5478	Aiken	Irrigation	167	08-13-2009	110	4
HALLMAN, JAMES	320 WHALEY POND RD	445	-81.85134	33.58798	Aiken	Domestic	175	08-15-2009	125	4

DRILLER	ADDRESS	ELEV	LONG	LAT	COUNTY	USE	DEPTH	DATE	WATER	CASING
SEIGLER, HERMAN E	264 BLACK OAK	409	-81.55242	33.50511	Aiken	Domestic	135	08-17-2009	90	4
STILL, LARRY M	58 JOHNSON LN	360	-81.47549	33.43487	Aiken	Domestic	80	08-17-2009	32	4
STARNES, JUNNIE G	HWY 39 & INDIAN TRAIL RD	466	-81.31518	33.63287	Aiken	Domestic	203	08-17-2009	120	4
HALLMAN, JAMES	510 TROLLEY LINE RD	285	-81.7909	33.57756	Aiken	Domestic	106	08-18-2009	55	4
INABINET, WILLIAM T	1424 POLOMA LN	462	-81.62876	33.58696	Aiken	Domestic	148	08-18-2009	13	4
BOUKNIGHT, ANTHC	542 BEAVER DAM RD - LOT #	515	-81.63891	33.64276	Aiken	Domestic	205	08-19-2009	136	4
SEIGLER, HERMAN E	298 WHITCOMB RD	315	-81.44477	33.55608	Aiken	Irrigation	240	08-20-2009	40	4
SEIGLER, HERMAN E	172 DANA DR	399	-81.54592	33.50152	Aiken	Domestic	135	08-20-2009	80	4
SHUMPERT, RANDY	1196 PERRON GARVIN RD	362	-81.42935	33.63817	Aiken	Irrigation	255	08-21-2009	60	4
HALLMAN, JAMES	176 BOGGY GUT RD	401	-81.57672	33.42791	Aiken	Domestic	225	08-22-2009	150	4
KAIGLER, SCOTT E	516 JERUSALEM BRANCH RC	368	-81.33069	33.59497	Aiken	Domestic	70	08-22-2009	30	4
HALLMAN, JAMES	1120 WEEKS RD	349	-81.47184	33.4503	Aiken	Domestic	125	08-24-2009	52	4
CLARK, EDWARD E	78 VENTURA LN	468	-81.6365	33.66581	Aiken	Domestic	192	08-24-2009	162	4
STILL, LARRY M	100 RIVER DR	173	-81.39056	33.20786	Barnwell	Domestic	80	08-26-2009	1	4
STARNES, JUNNIE G	383 SIM WILLIAMSON RD	410	-81.26976	33.65568	Aiken	Domestic	183	08-26-2009	120	4
CLARK, EDWARD E	300 LANDING RD	109	-81.82541	33.29197	Aiken	Domestic	225	08-27-2009	197	4
INABINET, WILLIAM T	1677 NEW HOLLAND RD	360	-81.57773	33.61874	Aiken	Domestic	120	08-28-2009	70	4
HALLMAN, JAMES	1009 EARLMONT DR	355	-81.64774	33.45212	Aiken	Irrigation	160	08-29-2009	90	4
HALLMAN, JAMES	HOME-105 LAUREL DR GRAN	365	-81.80594	33.57384	Aiken	Domestic	82	08-29-2009	38	4
LUCAS, DAVID	1193 LUKE BRIDGE RD	540	-81.77262	33.70393	Aiken	Domestic	75	08-30-2009	40	4
BECK, LOUIE DUANE	4031 PARQUE LN	NA	-81.71834	33.48448	Aiken	Domestic	260	09-01-2009	220	4
STILL, LARRY M	3215 RED OAK RD	260	-81.40485	33.19235	Barnwell	Domestic	120	09-02-2009	70	4
STARNES, JUNNIE G	1520 WARNER RD	269	-81.2862	33.57261	Aiken	Domestic	126	09-02-2009	71	4
SHARPE, RUSSELL	120 HOMESTEAD PLANTATIC	372	-81.37535	33.56936	Aiken	Domestic	157	09-02-2009	133	4
SHUMPERT, RANDY	109 WALTER POOLE RD	435	-81.28538	33.61155	Aiken	Domestic	180	09-02-2009	120	4
STILL, LARRY M	600 HANKIE RD	185	-81.23389	33.18934	Barnwell	Domestic	120	09-03-2009	18	4
SHARPE, RUSSELL	460 CLINTON CHURCH RD	423	-81.27445	33.66533	Aiken	Domestic	261	09-03-2009	153	4
INABINET, WILLIAM T	143 GUNTER RD	469	-81.69005	33.47541	Aiken	Domestic	235	09-03-2009	190	4
KAIGLER, SCOTT E	289 MILLER POND RD	372	-81.31817	33.57385	Aiken	Domestic	120	09-03-2009	85	4
KAIGLER, SCOTT E	162 GARDNER RD	245	-81.27285	33.39649	Barnwell	Domestic	100	09-07-2009	20	4
STARNES, JUNNIE G	3245 WAGENER RD	448	-81.61957	33.56293	Aiken	Domestic	223	09-08-2009	140	4
BECK, LOUIE DUANE	2078 EDGEFIELD HWY	554	-81.7483	33.64519	Aiken	Domestic	260	09-08-2009	180	4
INABINET, WILLIAM T	1174 ORCHARD RD	278	-81.40722	33.30749	Barnwell	Domestic	140	09-09-2009	30	4
STILL, LARRY M	13200 HWY 3	291	-81.33641	33.2917	Barnwell	Domestic	120	09-10-2009	38	4
JOHNSON, WALTER	129 ELLISON ESTATE RD	367	-81.40913	33.58591	Aiken	Domestic	160	09-10-2009	35	4
CLARK, EDWARD E	627 COLBERT RD	337	-81.58292	33.43063	Aiken	Domestic	225	09-13-2009	168	4

DRILLER	ADDRESS	ELEV	LONG	LAT	COUNTY	USE	DEPTH	DATE	WATER	CASING
HALLMAN, JAMES	518 LONG SHADOW DR	345	-81.65803	33.46021	Aiken	Irrigation	225	09-13-2009	155	4
HALLMAN, JAMES	595 LONG SHADOW DR	345	-81.65836	33.457	Aiken	Irrigation	200	09-14-2009	145	4
KAIGLER, SCOTT E	HWY 3 (NO ADDRESS EXISTS)	291	-81.27699	33.39217	Barnwell	Irrigation	180	09-14-2009	85	4
STARNES, JUNNIE G	512 MT BEULAH RD	404	-81.71834	33.48448	Aiken	Domestic	161	09-14-2009	80	4
STILL, LARRY M	509 SKYLAND FARM RD	317	-81.41934	33.46293	Aiken	Domestic	140	09-15-2009	60	4
STILL, LARRY M	859 REEDY BRANCH	245	-81.28435	33.26337	Barnwell	Domestic	120	09-16-2009	46	4
HALLMAN, JAMES	490 THREE RUNS PLANTATIC	295	-81.64111	33.4305	Aiken	Domestic	130	09-16-2009	70	4
KAIGLER, SCOTT E	4349 BARNWELL HWY	267	-81.21878	33.29559	Barnwell	Irrigation	110	09-17-2009	28	4
RIVERS, DONALD R	801 HARRIS RD	225	-81.40149	33.25113	Barnwell	Domestic	110	09-18-2009	52	4
STILL, GREG	259 FOX HOLLOW BEND	237	-81.32583	33.25495	Barnwell	Domestic	140	09-18-2009	46	4
HALLMAN, JAMES	322 BECK RD	313	-81.46414	33.46852	Aiken	Domestic	150	09-19-2009	35	4
HALLMAN, JAMES	310 BRITTON RD	371	-81.48228	33.49703	Aiken	Domestic	140	09-20-2009	60	4
LUCADO, BETTY	242 LUCADO LN	349	-81.21253	33.54579	Aiken	Domestic	105	09-21-2009	61	4
SHARPE, RUSSELL	1447 OLD 96 INDIAN TRAIL	643	-81.54081	33.76279	Aiken	Domestic	141	09-21-2009	101	4
STILL, LARRY M	844 ORCHID RD	205	-81.28965	33.1901	Barnwell	Domestic	80	09-23-2009	10	4
HALLMAN, JAMES	970 ORANGE ST	250	-81.90669	33.52265	Aiken	Domestic	104	09-23-2009	50	4
INABINET, WILLIAM T	3406 COLONIAL DR	465	-81.74703	33.57011	Aiken	Domestic	246	09-24-2009	175	4
STILL, GREG	4879 CHARLESTON HWY 78	369	-81.49715	33.45643	Aiken	Domestic	120	09-24-2009	65	4
BECK, LOUIE DUANE	420 BRIDLE CREEK TRAIL	NA	-81.71834	33.48448	Aiken	Domestic	242	09-24-2009	160	4
RIVERS, DONALD R	481 SWEETWATER CIR	219	-81.42291	33.24023	Barnwell	Domestic	100	09-25-2009	33	4
HALLMAN, JAMES	6091 HIGH MEADOWS LOOP	500	-81.79078	33.47432	Aiken	Domestic	325	09-27-2009	90	4
BECK, LOUIE DUANE	547 MCMURRY RD	204	-81.77229	33.36472	Aiken	Domestic	300	09-29-2009	220	4
INABINET, WILLIAM T	607 KIMBALL POND RD	431	-81.75385	33.45593	Aiken	Domestic	264	09-29-2009	170	4
STILL, GREG	324 MORROW DR	262	-81.2418	33.3005	Barnwell	Domestic	115	09-30-2009	45	4
BEARD, GARY	4621 N SILYVERTON ST	390	-81.737	33.376	Aiken	Domestic	260	09-30-2009	160	4
SHUMPERT, KEITH	SAXON PL RD (NO # EXISTS)	654	-81.42089	33.92458	Aiken	Domestic	180	09-30-2009	100	4
HALLMAN, JAMES	192 BOGGY GUT RD	399	-81.57758	33.42728	Aiken	Domestic	220	10-01-2009	132	4
RIVERS, CARNELL	2735 MOORE RD	243	-81.45862	33.21503	Barnwell	Domestic	160	10-02-2009	51	4
HALLMAN, JAMES	2544 CARDIGAN DR	350	-81.64203	33.43928	Aiken	Irrigation	130	10-04-2009	60	4
HALLMAN, JAMES	479 WEATHERSBEE RD	333	-81.37391	33.44567	Barnwell	Domestic	200	10-06-2009	89	4
HALLMAN, JAMES	966-T GRAND PRIX RD	NA	-81.71834	33.48448	Aiken	Domestic	250	10-06-2009	165	4
INABINET, WILLIAM T	263 WAVERLY LN	325	-81.64486	33.44114	Aiken	Domestic	205	10-07-2009	75	4
KAIGLER, SCOTT E	3321 GOVAN HWY	225	-81.25923	33.21915	Barnwell	Domestic	140	10-08-2009	45	4
INABINET, WILLIAM T	432 SPALDING LAKE CIR	425	-81.72921	33.48349	Aiken	Irrigation	175	10-08-2009	110	4
STARNES, JUNNIE G	108 POPLAR BRANCH RD	315	-81.55009	33.66545	Aiken	Domestic	142	10-12-2009	30	4
HALLMAN, JAMES	186 HEDGEWOOD DR	528	-81.66906	33.67842	Aiken	Domestic	140	10-12-2009	80	4

DRILLER	ADDRESS	ELEV	LONG	LAT	COUNTY	USE	DEPTH	DATE	WATER	CASING
BOUKNIGHT, ANTHC	541 BEAVERDAM RD	514	-81.63869	33.64295	Aiken	Domestic	170	10-13-2009	93	4
BOUKNIGHT, ANTHC	3173 EDGEFIELD HWY - LOT	575	-81.76288	33.6812	Aiken	Domestic	125	10-13-2009	62	4
HALLMAN, JAMES	200 LADY BANKS RD	483	-81.65883	33.45812	Aiken	Irrigation	190	10-14-2009	120	4
SEIGLER, HERMAN E	763 OAK RIDGE CLUB RD	410	-81.49705	33.51577	Aiken	Domestic	140	10-15-2009	90	4
INABINET, WILLIAM	13242 CAMDEN WAY	396	-81.8605	33.53952	Aiken	Domestic	290	10-16-2009	230	4
RIVERS, DONALD R	13743 HWY 278	274	-81.40467	33.29248	Barnwell	Domestic	120	10-16-2009	27	4
WEST, JAMES D	153 OLD FRIAR RD	520	-81.77016	33.66788	Aiken	Domestic	166	10-16-2009	90	4
HALLMAN, JAMES	1114 CASSELS ST	163	-81.80354	33.3141	Aiken	Irrigation	150	10-18-2009	6	4
STILL, GREG	1695 GREEN BRANCH RD	240	-81.28118	33.2262	Barnwell	Domestic	100	10-19-2009	60	4
LUCAS, DAVID	1191 LUKE BRIDGE RD	540	-81.77262	33.70393	Aiken	Domestic	80	10-19-2009	50	4
HALLMAN, JAMES	2100 WATER BRIDGE LN	325	-81.71834	33.48448	Aiken	Irrigation	175	10-21-2009	90	4
STARNES, JUNNIE G	1271 SHAW FORK RD	457	-81.5637	33.59162	Aiken	Domestic	164	10-22-2009	80	4
INABINET, WILLIAM	1923 STARBUCK DR	425	-81.67233	33.52256	Aiken	Domestic	165	10-27-2009	125	4
HALLMAN, JAMES	5125 CHARNWOOD FOREST	NA	-81.65963	33.45102	Aiken	Irrigation	150	10-27-2009	86	4
KAIGLER, SCOTT E	10755 HWY 39	251	-81.37466	33.44294	Barnwell	Domestic	140	10-29-2009	75	4
HALLMAN, JAMES	110 HADDINGTON WAY	325	-81.64343	33.43777	Aiken	Irrigation	120	10-29-2009	60	4
BOUKNIGHT, ANTHC	249 BUSSEY RD	376	-81.51884	33.4567	Aiken	Domestic	160	10-29-2009	78	4
SHARPE, RUSSELL	7047 DUSK TRAIL RD - WELL	560	-81.63731	33.7913	Aiken	Irrigation	99	10-31-2009	60	4
SHARPE, RUSSELL	7047 DUSK TRAIL RD	560	-81.63731	33.7913	Aiken	Irrigation	90	10-31-2009	50	4
INABINET, WILLIAM	1878 HORSE CREEK RD	412	-81.81404	33.45189	Aiken	Domestic	186	11-03-2009	130	4
BECK, LOUIE DUANE	1133 BELLRIVER DR	340	-81.75177	33.53812	Aiken	Irrigation	225	11-03-2009	NULL	4
STILL, GREG	333 HEATHWOOD ST	226	-81.32773	33.25783	Barnwell	Irrigation	120	11-05-2009	45	4
STILL, LARRY M	703 SAGE RD	238	-81.26841	33.26231	Barnwell	Domestic	100	11-05-2009	29	4
INABINET, WILLIAM	1NEW BRIDGE & FARMFIELD F	384	-81.59758	33.5977	Aiken	Domestic	148	11-05-2009	120	4
BOUKNIGHT, ANTHC	330 STACK RD	429	-81.48776	33.72709	Aiken	Irrigation	155	11-05-2009	62	4
BOUKNIGHT, ANTHC	208 TELFAIR RD	350	-81.45329	33.42911	Barnwell	Domestic	117	11-06-2009	80	4
HALLMAN, JAMES	852 BENT TREE RD	361	-81.71062	33.42766	Aiken	Irrigation	140	11-06-2009	50	4
BOUKNIGHT, ANTHC	921 RABBITFOOT LN	432	-81.80025	33.49544	Aiken	Domestic	200	11-08-2009	180	4
INABINET, WILLIAM	11047 EVE ST	450	-81.76196	33.47311	Aiken	Domestic	228	11-09-2009	170	4
SEIGLER, HERMAN E	452 STILL WATER RD	390	-81.54721	33.45901	Aiken	Domestic	110	11-09-2009	80	4
SHARPE, RUSSELL	261 COUGAR DR	443	-81.45565	33.656	Aiken	Domestic	150	11-09-2009	84	4
HALLMAN, JAMES	383 BROWN RD	158	-81.78622	33.29978	Aiken	Domestic	150	11-09-2009	NULL	4
STILL, LARRY M	777 S TOBY CREEK	203	-81.31521	33.27568	Barnwell	Domestic	120	11-09-2009	NULL	4
BECK, LOUIE DUANE	1595 HWY 278 - WILLISTON R	365	-81.89294	33.45271	Aiken	Irrigation	320	11-14-2009	260	4
HALLMAN, JAMES	104 BEVERLY CR	250	-81.94099	33.50796	Aiken	Domestic	84	11-14-2009	30	4
INABINET, WILLIAM	11246 CHIME BELL CHURCH R	370	-81.74628	33.40106	Aiken	Domestic	228	11-18-2009	150	4

DRILLER	ADDRESS	ELEV	LONG	LAT	COUNTY	USE	DEPTH	DATE	WATER	CASING
SWEARINGEN JR, JC	1570 TWO NOTCH RD	475	-81.54737	33.90723	Aiken	Domestic	300	11-18-2009	51	6
WATTS, JOE	415 COOKS BRIDGE RD	469	-81.65142	33.61497	Aiken	Irrigation	270	11-18-2009	NULL	4
KAIGLER, SCOTT E	GARDENIA RD (NO # EXISTS)	255	-81.26111	33.43531	Barnwell	Domestic	100	11-20-2009	30	4
BECK, LOUIE DUANE	176 HASTY RD	507	-81.76426	33.53205	Aiken	Irrigation	300	11-20-2009	230	4
STARNES, JUNNIE G	805 NANTUCKETT RD - WELL	386	-81.22871	33.65067	Aiken	Irrigation	343	11-20-2009	95	4
HALLMAN, JAMES	3121 BOURBOUN ST	329	-81.68726	33.41661	Aiken	Domestic	300	11-24-2009	210	4
BOUKNIGHT, ANTHC	3153 EDGEFIELD HWY - LOT :	559	-81.79408	33.69778	Aiken	Domestic	98	11-24-2009	52	4
BECK, LOUIE DUANE	386 FLOWING WELL RD	340	-81.51884	33.60032	Aiken	Domestic	218	11-25-2009	80	4
HALLMAN, JAMES	545 WOODSTA LN	301	-81.71834	33.48448	Aiken	Domestic	170	11-25-2009	40	4
SHARPE, RUSSELL	543 KINKADE CIR	415	-81.65324	33.67621	Aiken	Domestic	170	11-25-2009	89	4
HALLMAN, JAMES	113 SEMINOL DR	175	-81.89786	33.50107	Aiken	Domestic	152	11-28-2009	70	4
HALLMAN, JAMES	738 TALATHA CHURCH RD	380	-81.66177	33.46834	Aiken	Domestic	150	11-28-2009	100	4
HALLMAN, JAMES	569 MAIDSTONE WAY	NA	-81.65712	33.44448	Aiken	Irrigation	120	12-04-2009	45	4
BECK, LOUIE DUANE	316 SADDLE BROOK TRAIL	370	-81.83803	33.54839	Aiken	Irrigation	180	12-05-2009	100	4
STILL, LARRY M	320 EMERALD LN	206	-81.34866	33.19376	Barnwell	Domestic	120	12-07-2009	47	4
ATLANTIC COAST PF	KINKADE COURT (NO # EXIS'	462	-81.65313	33.67635	Aiken	Domestic	200	12-07-2009	143	4
RIVERS, DONALD R	392 OLIVE RD	225	-81.40173	33.19954	Barnwell	Domestic	120	12-08-2009	35	4
STARNES, JUNNIE G	30 SUMMERSET CT	393	-81.77561	33.46622	Aiken	Domestic	204	12-08-2009	80	4
RIVERS, DONALD R	1410 VETERANS RD	320	-81.39832	33.49648	Aiken	Domestic	125	12-09-2009	75	4
SWEARINGEN JR, JC	88 GOOSE PLATTER RD	505	-81.51741	33.75273	Aiken	Domestic	134	12-09-2009	77	4
HALLMAN, JAMES	3149 OLD CAMPLONG RD	NA	-81.63781	33.67993	Aiken	Domestic	180	12-09-2009	73	4
KAIGLER, SCOTT E	2672 BIG FORK RD	231	-81.29495	33.14266	Barnwell	Domestic	250	12-10-2009	45	4
HALLMAN, JAMES	105 WOOD DUCK WAY	512	-81.77463	33.68589	Aiken	Domestic	72	12-12-2009	26	4
DAY, LEANN	433 N WINDSOR RD	364	-81.48727	33.48753	Aiken	Domestic	144	12-14-2009	49	4
HALLMAN, JAMES	2104 OAK GROVE RD	470	-81.70911	33.51308	Aiken	Domestic	250	12-15-2009	189	4
SOWERS, BUCK L	941 TECHNOLOGY DR	245	-81.48473	33.24823	Barnwell	Irrigation	276	12-17-2009	55	12
SOWERS, BUCK L	941 TECHNOLOGY DR	248	-81.483	33.25	Barnwell	Irrigation	276	12-17-2009	55	6
SHADD, ROBERT	383 VETERANS RD	315	-81.34415	33.55411	Aiken	Domestic	107	12-17-2009	41	4
BECK, LOUIE DUANE	320 MAXWELL RD LOT 84	396	-81.83114	33.56411	Aiken	Domestic	270	12-18-2009	140	4
BECK, LOUIE DUANE	179 HATCHWAY BRIDGE RD	452	-81.58639	33.51642	Aiken	Domestic	90	12-19-2009	70	4
RIVERS, DONALD R	8780 PATTERSON ST	208	-81.35393	33.23467	Barnwell	Irrigation	260	12-22-2009	40	4
KAIGLER, SCOTT E	257 PEARL LN	354	-81.41897	33.39391	Aiken	Domestic	140	12-22-2009	40	4
STILL, LARRY M	225 N WINDSOR RD	387	-81.50258	33.49648	Aiken	Domestic	120	12-30-2009	25	4
KAIGLER, SCOTT E	2895 FELLOWSHIP RD	297	-81.43276	33.32613	Barnwell	Domestic	140	01-01-2010	35	4
SHARPE, RUSSELL	473 HOLDER RD	494	-81.51294	33.77767	Aiken	Domestic	150	01-05-2010	82	4
JACOBS, CLAY B	1560 JOYNER POND RD	420	-81.57065	33.51023	Aiken	Domestic	160	01-07-2010	100	4

DRILLER	ADDRESS	ELEV	LONG	LAT	COUNTY	USE	DEPTH	DATE	WATER	CASING
BOUKNIGHT, ANTHC	1079 GOOSEPLATTER RD	643	-81.45347	33.77586	Aiken	Domestic	150	01-07-2010	67	4
SHUMPERT, KEITH	7781 WAGNER RD	372	-81.29304	33.67964	Aiken	Domestic	150	01-14-2010	80	4
BECK, LOUIE DUANE	147 WESTERIA DR	446	-81.59032	33.51429	Aiken	Domestic	160	01-14-2010	80	4
BOUKNIGHT, ANTHC	286 BOGGY GUTT RD	388	-81.58258	33.42354	Aiken	Domestic	160	01-18-2010	123	4
HALLMAN, JAMES	260 TALATHA CHURCH RD	443	-81.68593	33.47626	Aiken	Domestic	205	01-19-2010	150	4
HALLMAN, JAMES	116 LARR SPUR RD	425	-81.51095	33.61151	Aiken	Domestic	175	01-19-2010	120	4
STILL, LARRY M	112 MANGO RD	247	-81.41179	33.20308	Barnwell	Domestic	120	01-20-2010	60	4
BOUKNIGHT, ANTHC	171 KEDRON CHURCH RD	350	-81.59654	33.69251	Aiken	Domestic	90	01-20-2010	23	4
SEIGLER, HERMAN E	544 STILLWATER	365	-81.55349	33.45546	Aiken	Domestic	140	01-22-2010	100	4
STILL, LARRY M	1374 WEEKS RD	355	-81.47118	33.43488	Aiken	Domestic	100	01-26-2010	26	4
RIVERS, DONALD R	540 HAY RD	226	-81.43765	33.19412	Barnwell	Domestic	275	01-27-2010	84	4
BECK, LOUIE DUANE	NATHANIEL DR (NO # EXISTS)	387	-81.95382	33.51628	Aiken	Domestic	180	01-27-2010	150	4
SEIGLER, HERMAN E	386 JAYWOOD RD	362	-81.52708	33.42744	Aiken	Domestic	140	01-27-2010	100	4
KAIGLER, SCOTT E	1114 LOT BLUFF RD	291	-81.24445	33.43851	Barnwell	Domestic	65	01-27-2010	20	4
BECK, LOUIE DUANE	130 NATHANIE DR	470	-81.94604	33.54288	Aiken	Domestic	180	01-27-2010	150	4
WEST, JAMES D	183 MT ZION RD	485	-81.86036	33.6276	Aiken	Domestic	78	01-29-2010	26	4
HALLMAN, JAMES	2379 CARDIGAN DR	350	-81.64732	33.43783	Aiken	Irrigation	115	01-31-2010	60	4
RIVERS, DONALD R	288 CEDAR RUN RD	190	-81.39768	33.22052	Barnwell	Domestic	120	02-01-2010	25	4
BOUKNIGHT, ANTHC	493 BEAVERDAM RD	511	-81.64479	33.64356	Aiken	Domestic	185	02-01-2010	134	4
HALLMAN, JAMES	LOT 17 WINFORD MILLS BUR	NA	-81.71823	33.48438	Aiken	Domestic	210	02-01-2010	98	4
KAIGLER, SCOTT E	RT 1 2151 RED OAK	235	-81.40988	33.2078	Barnwell	Domestic	95	02-04-2010	55	4
BECK, LOUIE DUANE	773 ALYDAR LN	NA	-81.71834	33.48448	Aiken	Domestic	195	02-05-2010	140	4
SEIGLER, HERMAN E	4666 WILLISTON RD	337	-81.51969	33.38807	Aiken	Domestic	140	02-06-2010	90	4
HALLMAN, JAMES	15 CLEORA MURRY RD	452	-81.75655	33.59221	Aiken	Domestic	220	02-08-2010	130	4
STARNES, JUNNIE G	429 BLUTWOOD RD	466	-81.4039	33.65516	Aiken	Domestic	221	02-08-2010	102	4
WEST, JAMES D	624 MT PLEASANT RD	495	-81.60273	33.78787	Aiken	Domestic	120	02-10-2010	50	4
STILL, LARRY M	62 SWEET WATER LN	218	-81.41862	33.24025	Barnwell	Domestic	80	02-12-2010	36	4
HALLMAN, JAMES	158 HONEY RIDGE LN	531	-81.71694	33.48192	Aiken	Domestic	150	02-15-2010	92	4
STARNES, JUNNIE G	131 FINBACK RD	496	-81.45142	33.68015	Aiken	Domestic	148	02-16-2010	110	4
INABINET, WILLIAM	11212 COLBERT BRIDGE RD	284	-81.62667	33.44106	Aiken	Domestic	190	02-17-2010	70	4
HALLMAN, JAMES	415 LAUREL DR	310	-81.79521	33.57753	Aiken	Domestic	118	02-17-2010	65	4
STARNES, JUNNIE G	290 HONEYSUCKER RD - WE	454	-81.31447	33.60077	Aiken	Irrigation	301	02-18-2010	NULL	4
RIVERS, DONALD R	275 SCUPPERNOG RD	216	-81.40848	33.19955	Barnwell	Domestic	120	02-19-2010	57	4
STARNES, JUNNIE G	290 HONEYSUCKER RD - WE	454	-81.31447	33.60077	Aiken	Irrigation	302	02-19-2010	NULL	4