LEGEND

CB Right-of-Way

Land Use / Land Cover Boundary

100 50 0 100 Feet

REFERENCE

Substations and Right-of-Way: Progress Energy Florida & Golder Associates Inc., 2009; Roads: Florida Department of Transportation, 2010; Railroads: FDEP, 1992: FLUCCS Data: SWFWMD, 2007, Golder edited 2009; Aerials: FDOT 2008 & Progress Energy, 2009

PROGRESS ENERGY FLORIDA
LEVY NUCLEAR PLANT

CITRUS - BROOKRIDGE
HABITAT CLASSIFICATION MAP

Progress Energy

MXD File No. 093-895471005			SCALE AS SHOWN	REV. 0
DESIGN	DLH	24 Sept 2009	FIGURE 5	
GIS	DLH	07 Apr 2010		
CHECK	SAR	07 Apr 2010		
REVIEW	KB	07 Apr 2010		

F:\PROJECTS\2009 PROJ\093-895471 PEFCF Wetland Delineation T&E Surveys\1 - ERP CB Route\GIS\MXD\093-895471005 FLUCCS.mxd

LEGEND

CB Right-of-Way

Land Use / Land Cover Boundary

100 50 0 100 Feet

REFERENCE

Substations and Right-of-Way: Progress Energy Florida & Golder Associates Inc., 2009; Roads: Florida Department of Transportation, 2010; Railroads: FDEP, 1992: FLUCCS Data: SWFWMD, 2007, Golder edited 2009; Aerials: FDOT 2008 & Progress Energy, 2009

PROGRESS ENERGY FLORIDA
LEVY NUCLEAR PLANT

CITRUS - BROOKRIDGE
HABITAT CLASSIFICATION MAP

Progress Energy

MXD File No. 093-895471005			SCALE AS SHOWN	REV. 0
DESIGN	DLH	24 Sept 2009	FIGURE 5	
GIS	DLH	07 Apr 2010		
CHECK	SAR	07 Apr 2010		
REVIEW	KB	07 Apr 2010		

F:\PROJECTS\2009 PROJ\093-89547 PEFCF Wetland Delineation T&E Surveys\I - ERP CB Route\GIS\MXD\093-895471005 FLUCCS.mxd

LEGEND

CB Right-of-Way

Land Use / Land Cover Boundary

100 50 0 100 Feet

REFERENCE

Substations and Right-of-Way: Progress Energy Florida & Golder Associates Inc., 2009; Roads: Florida Department of Transportation, 2010; Railroads: FDEP, 1992: FLUCCS Data: SWFWMD, 2007, Golder edited 2009; Aerials: FDOT 2008 & Progress Energy, 2009

PROGRESS ENERGY FLORIDA
LEVY NUCLEAR PLANT

CITRUS - BROOKRIDGE
HABITAT CLASSIFICATION MAP

Progress Energy

MXD File No. 093-895471005			SCALE AS SHOWN	REV. 0
DESIGN	DLH	24 Sept 2009	FIGURE 5	
GIS	DLH	07 Apr 2010		
CHECK	SAR	07 Apr 2010		
REVIEW	KB	07 Apr 2010		

F:\PROJECTS\2009 PROJ\093-8954 / PEFCF Wetland Delineation T&E Surveys\ - FRP CB Route\GIS\MXD\093-895471005 FLUCCS.mxd

LEGEND

CB Right-of-Way

Land Use / Land Cover Boundary

100 50 0 100 Feet

REFERENCE

Substations and Right-of-Way: Progress Energy Florida & Golder Associates Inc., 2009; Roads: Florida Department of Transportation, 2010; Railroads: FDEP, 1992: FLUCCS Data: SWFWMD, 2007, Golder edited 2009; Aerials: FDOT 2008 & Progress Energy, 2009

PROGRESS ENERGY FLORIDA
LEVY NUCLEAR PLANT

CITRUS - BROOKRIDGE
HABITAT CLASSIFICATION MAP

Progress Energy

MXD File No. 093-895471005			SCALE AS SHOWN	REV. 0
DESIGN	DLH	24 Sept 2009	FIGURE 5	
GIS	DLH	07 Apr 2010		
CHECK	SAR	07 Apr 2010		
REVIEW	KB	07 Apr 2010		

F:\PROJECTS\2009 PROJ\093-89547 PEFCF Wetland Delineation T&E Surveys\I - ERP CB Route\GIS\MXD\093-895471005 FLUCCS.mxd

LEGEND

CB Right-of-Way

Land Use / Land Cover Boundary

100 50 0 100 Feet

REFERENCE

Substations and Right-of-Way: Progress Energy Florida & Golder Associates Inc., 2009; Roads: Florida Department of Transportation, 2010; Railroads: FDEP, 1992: FLUCCS Data: SWFWMD, 2007, Golder edited 2009; Aerials: FDOT 2008 & Progress Energy, 2009

PROGRESS ENERGY FLORIDA
LEVY NUCLEAR PLANT

CITRUS - BROOKRIDGE
HABITAT CLASSIFICATION MAP

Progress Energy

MXD File No. 093-895471005			SCALE AS SHOWN	REV. 0
DESIGN	DLH	24 Sept 2009	FIGURE 5
GIS	DLH	07 Apr 2010	
CHECK	SAR	07 Apr 2010	
REVIEW	KB	07 Apr 2010	

F:\PROJECTS\2009 PROJ\093-89547 PEFCF Wetland Delineation T&E Surveys\I - ERP CB Route\GIS\MXD\093-895471005 FLUCCS.mxd

LEGEND

CB Right-of-Way

Land Use / Land Cover Boundary

100 50 0 100 Feet

REFERENCE

Substations and Right-of-Way: Progress Energy Florida & Golder Associates Inc., 2009; Roads: Florida Department of Transportation, 2010; Railroads: FDEP, 1992: FLUCCS Data: SWFWMD, 2007, Golder edited 2009; Aerials: FDOT 2008 & Progress Energy, 2009

PROGRESS ENERGY FLORIDA
LEVY NUCLEAR PLANT

CITRUS - BROOKRIDGE
HABITAT CLASSIFICATION MAP

Progress Energy

MXD File No. 093-895471005			SCALE AS SHOWN	REV. 0
DESIGN	DLH	24 Sept 2009	FIGURE 5	
GIS	DLH	07 Apr 2010		
CHECK	SAR	07 Apr 2010		
REVIEW	KB	07 Apr 2010		

F:\PROJECTS\2009 PROJ\093-8954? PEFCF Wetland Delineation T&E Surveys\1 - FRP CB Route\GIS\MXD\093-895471005 FLUCCS.mxd

LEGEND

CB Right-of-Way

Land Use / Land Cover Boundary

100 50 0 100 Feet

REFERENCE

Substations and Right-of-Way: Progress Energy Florida & Golder Associates Inc., 2009; Roads: Florida Department of Transportation, 2010; Railroads: FDEP, 1992: FLUCCS Data: SWFWMD, 2007, Golder edited 2009; Aerials: FDOT 2008 & Progress Energy, 2009

PROGRESS ENERGY FLORIDA
LEVY NUCLEAR PLANT

CITRUS - BROOKRIDGE
HABITAT CLASSIFICATION MAP

Progress Energy

MXD File No. 093-895471005			SCALE AS SHOWN	REV. 0
DESIGN	DLH	24 Sept 2009	FIGURE 5	
GIS	DLH	07 Apr 2010		
CHECK	SAR	07 Apr 2010		
REVIEW	KB	07 Apr 2010		

F:\PROJECTS\2009 PROJ\093-89547 PEFCF Wetland Delineation T&E Surveys\1 - FRP CB Route\GIS\MXD\093-895471005 FLUCCS.mxd

LEGEND

CB Right-of-Way

Land Use / Land Cover Boundary

100 50 0 100 Feet

REFERENCE

Substations and Right-of-Way: Progress Energy Florida & Golder Associates Inc., 2009; Roads: Florida Department of Transportation, 2010; Railroads: FDEP, 1992: FLUCCS Data: SWFWMD, 2007, Golder edited 2009; Aerials: FDOT 2008 & Progress Energy, 2009

PROGRESS ENERGY FLORIDA
LEVY NUCLEAR PLANT

CITRUS - BROOKRIDGE
HABITAT CLASSIFICATION MAP

Progress Energy

MXD File No. 093-895471005			SCALE AS SHOWN	REV. 0
DESIGN	DLH	24 Sept 2009	FIGURE 5	
GIS	DLH	07 Apr 2010		
CHECK	SAR	07 Apr 2010		
REVIEW	KB	07 Apr 2010		

F:\PROJECTS\2009 PROJ\093-895471 PEFCF Wetland Delineation T&E Surveys\I - FRP CB Route\GIS\MXD\093-895471005 FLUCCS.mxd

LEGEND

CB Right-of-Way

Land Use / Land Cover Boundary

100 50 0 100 Feet

REFERENCE

Substations and Right-of-Way: Progress Energy Florida & Golder Associates Inc., 2009; Roads: Florida Department of Transportation, 2010; Railroads: FDEP, 1992: FLUCCS Data: SWFWMD, 2007, Golder edited 2009; Aerials: FDOT 2008 & Progress Energy, 2009

PROGRESS ENERGY FLORIDA
LEVY NUCLEAR PLANT

CITRUS - BROOKRIDGE
HABITAT CLASSIFICATION MAP

Progress Energy

MXD File No. 093-895471005			SCALE AS SHOWN	REV. 0
DESIGN	DLH	24 Sept 2009	FIGURE 5	
GIS	DLH	07 Apr 2010		
CHECK	SAR	07 Apr 2010		
REVIEW	KB	07 Apr 2010		

F:\PROJECTS\2009 PROJ\093-89547 PEFCF Wetland Delineation T&E Surveys\I - ERP CB Route\GIS\MXD\093-895471005 FLUCCS.mxd

LEGEND

CB Right-of-Way

Land Use / Land Cover Boundary

100 50 0 100 Feet

REFERENCE

Substations and Right-of-Way: Progress Energy Florida & Golder Associates Inc., 2009; Roads: Florida Department of Transportation, 2010; Railroads: FDEP, 1992: FLUCCS Data: SWFWMD, 2007, Golder edited 2009; Aerials: FDOT 2008 & Progress Energy, 2009

PROGRESS ENERGY FLORIDA
LEVY NUCLEAR PLANT

CITRUS - BROOKRIDGE
HABITAT CLASSIFICATION MAP

Progress Energy

MXD File No. 093-895471005			SCALE AS SHOWN	REV. 0
DESIGN	DLH	24 Sept 2009	FIGURE 5	
GIS	DLH	07 Apr 2010		
CHECK	SAR	07 Apr 2010		
REVIEW	KB	07 Apr 2010		

F:\PROJECTS\2009 PROJ\093-895471 PEFCF Wetland Delineation T&E Surveys\1 - FRP CB Route\GIS\MXD\093-895471005 FLUCCS.mxd



LEGEND

CB Right-of-Way

Land Use / Land Cover Boundary

100 50 0 100 Feet

REFERENCE

Substations and Right-of-Way: Progress Energy Florida & Golder Associates Inc., 2009; Roads: Florida Department of Transportation, 2010; Railroads: FDEP, 1992: FLUCCS Data: SWFWMD, 2007, Golder edited 2009; Aerials: FDOT 2008 & Progress Energy, 2009

PROGRESS ENERGY FLORIDA
LEVY NUCLEAR PLANT

CITRUS - BROOKRIDGE
HABITAT CLASSIFICATION MAP

Progress Energy

MXD File No. 093-895471005			SCALE AS SHOWN	REV. 0
DESIGN	DLH	24 Sept 2009	FIGURE 5	
GIS	DLH	07 Apr 2010		
CHECK	SAR	07 Apr 2010		
REVIEW	KB	07 Apr 2010		

F:\PROJECTS\2009 PRO\093-89547 PEFCF Wetland Delineation T&E Surveys\1 - FRP CB Route\GIS\MXD\093-895471005 FLUCCS.mxd

LEGEND

CB Right-of-Way

Land Use / Land Cover Boundary

100 50 0 100 Feet

REFERENCE

Substations and Right-of-Way: Progress Energy Florida & Golder Associates Inc., 2009; Roads: Florida Department of Transportation, 2010; Railroads: FDEP, 1992: FLUCCS Data: SWFWMD, 2007, Golder edited 2009; Aerials: FDOT 2008 & Progress Energy, 2009

PROGRESS ENERGY FLORIDA
LEVY NUCLEAR PLANT

CITRUS - BROOKRIDGE
HABITAT CLASSIFICATION MAP

Progress Energy

MXD File No. 093-895471005			SCALE AS SHOWN	REV. 0
DESIGN	DLH	24 Sept 2009	FIGURE 5	
GIS	DLH	07 Apr 2010		
CHECK	SAR	07 Apr 2010		
REVIEW	KB	07 Apr 2010		

F:\PROJECTS\2009 PROJ\093-895471 PEFCF Wetland Delineation T&E Surveys\1 - ERP CB Route\GIS\MXD\093-895471005 FLUCCS.mxd



LEGEND

CB Right-of-Way

Land Use / Land Cover Boundary

100 50 0 100 Feet

REFERENCE

Substations and Right-of-Way: Progress Energy Florida & Golder Associates Inc., 2009; Roads: Florida Department of Transportation, 2010; Railroads: FDEP, 1992: FLUCCS Data: SWFWMD, 2007, Golder edited 2009; Aerials: FDOT 2008 & Progress Energy, 2009

PROGRESS ENERGY FLORIDA
LEVY NUCLEAR PLANT

CITRUS - BROOKRIDGE
HABITAT CLASSIFICATION MAP

Progress Energy

MXD File No. 093-895471005			SCALE AS SHOWN	REV. 0
DESIGN	DLH	24 Sept 2009	FIGURE 5	
GIS	DLH	07 Apr 2010		
CHECK	SAR	07 Apr 2010		
REVIEW	KB	07 Apr 2010		

F:\PROJECTS\2009 PRO\093-89547 PEFCF Wetland Delineation T&E Surveys\I - ERP CB Route\GIS\MXD\093-895471005 FLUCCS.mxd



LEGEND

CB Right-of-Way

Land Use / Land Cover Boundary

100 50 0 100 Feet

REFERENCE

Substations and Right-of-Way: Progress Energy Florida & Golder Associates Inc., 2009; Roads: Florida Department of Transportation, 2010; Railroads: FDEP, 1992: FLUCCS Data: SWFWMD, 2007, Golder edited 2009; Aerials: FDOT 2008 & Progress Energy, 2009

PROGRESS ENERGY FLORIDA
LEVY NUCLEAR PLANT

CITRUS - BROOKRIDGE
HABITAT CLASSIFICATION MAP

Progress Energy

MXD File No. 093-895471005			SCALE AS SHOWN	REV. 0
DESIGN	DLH	24 Sept 2009	FIGURE 5	
GIS	DLH	07 Apr 2010		
CHECK	SAR	07 Apr 2010		
REVIEW	KB	07 Apr 2010		

F:\PROJECTS\2009 PROJ\093-89547 PEFCF Wetland Delineation T&E Surveys\1 - EPP CB Route\GIS\MXD\093-895471005 FLUCCS.mxd

LEGEND

CB Right-of-Way

Land Use / Land Cover Boundary

100 50 0 100 Feet

REFERENCE

Substations and Right-of-Way: Progress Energy Florida & Golder Associates Inc., 2009; Roads: Florida Department of Transportation, 2010; Railroads: FDEP, 1992: FLUCCS Data: SWFWMD, 2007, Golder edited 2009; Aerials: FDOT 2008 & Progress Energy, 2009

PROGRESS ENERGY FLORIDA
LEVY NUCLEAR PLANT

CITRUS - BROOKRIDGE
HABITAT CLASSIFICATION MAP

Progress Energy

MXD File No. 093-8954710005			SCALE AS SHOWN	REV. 0
DESIGN	DLH	24 Sept 2009	FIGURE 5
GIS	DLH	07 Apr 2010	
CHECK	SAR	07 Apr 2010	
REVIEW	KB	07 Apr 2010	

F:\PROJECTS\2009 PROJ\093-8954 / PEFCF Wetland Delineation T&E Surveys\ - ERP CB Route\GIS\MXD\093-8954710005 FLUCCS.mxd

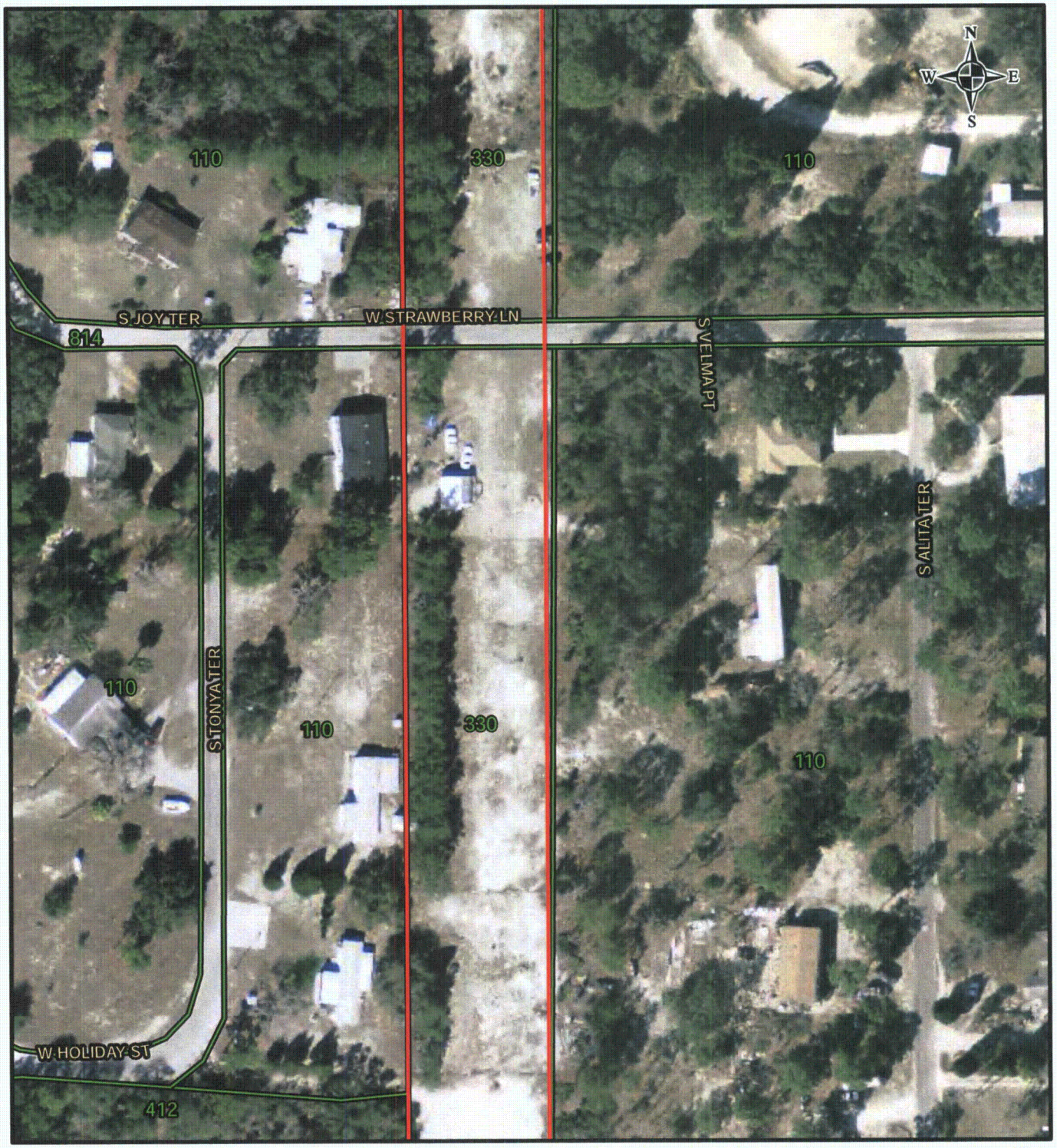

LEGEND

CB Right-of-Way

Land Use / Land Cover Boundary

100 50 0 100 Feet

REFERENCE

Substations and Right-of-Way: Progress Energy Florida & Golder Associates Inc., 2009; Roads: Florida Department of Transportation, 2010; Railroads: FDEP, 1992: FLUCCS Data: SWFWMD, 2007, Golder edited 2009; Aerials: FDOT 2008 & Progress Energy, 2009

PROGRESS ENERGY FLORIDA
LEVY NUCLEAR PLANT

CITRUS - BROOKRIDGE
HABITAT CLASSIFICATION MAP

Progress Energy

MXD File No. 093-895471005			SCALE AS SHOWN	REV. 0
DESIGN	DLH	24 Sept 2009	FIGURE 5	
GIS	DLH	07 Apr 2010		
CHECK	SAR	07 Apr 2010		
REVIEW	KB	07 Apr 2010		

F:\PROJECTS\2009 PROJ\093-89547 PEFCF Wetland Delineation T&E Surveys\1 - ERP CB Route\GIS\MXD\093-895471005 FLUCCS.mxd

LEGEND

CB Right-of-Way

Land Use / Land Cover Boundary

100 50 0 100 Feet

REFERENCE

Substations and Right-of-Way: Progress Energy Florida & Golder Associates Inc., 2009; Roads: Florida Department of Transportation, 2010; Railroads: FDEP, 1992: FLUCCS Data: SWFWMD, 2007, Golder edited 2009; Aerials: FDOT 2008 & Progress Energy, 2009

PROGRESS ENERGY FLORIDA
LEVY NUCLEAR PLANT

CITRUS - BROOKRIDGE
HABITAT CLASSIFICATION MAP

Progress Energy

MXD File No. 093-895471005			SCALE AS SHOWN	REV. 0
DESIGN	DLH	24 Sept 2009	FIGURE 5	
GIS	DLH	07 Apr 2010		
CHECK	SAR	07 Apr 2010		
REVIEW	KB	07 Apr 2010		

F:\PROJECTS\2009 PROJ\093-89547 PEFCF Wetland Delineation T&E Surveys\1 - ERP CB Route\GIS\MXD\093-895471005 FLUCCS.mxd

LEGEND

CB Right-of-Way

Land Use / Land Cover Boundary

100 50 0 100 Feet

REFERENCE

Substations and Right-of-Way: Progress Energy Florida & Golder Associates Inc., 2009; Roads: Florida Department of Transportation, 2010; Railroads: FDEP, 1992: FLUCCS Data: SWFWMD, 2007, Golder edited 2009; Aerials: FDOT 2008 & Progress Energy, 2009

PROGRESS ENERGY FLORIDA
LEVY NUCLEAR PLANT

CITRUS - BROOKRIDGE
HABITAT CLASSIFICATION MAP

Progress Energy

MXD File No. 093-8954710005			SCALE AS SHOWN	REV. 0
DESIGN	DLH	24 Sept 2009	FIGURE 5	
GIS	DLH	07 Apr 2010		
CHECK	SAR	07 Apr 2010		
REVIEW	KB	07 Apr 2010		

F:\PROJECTS\2009 PROJ\093-89547 PEFCF Wetland Delineation T&E Surveys\I - ERP CB Route\GIS\MXD\093-8954710005 FLUCCS.mxd

LEGEND

CB Right-of-Way

Land Use / Land Cover Boundary

100 50 0 100 Feet

REFERENCE

Substations and Right-of-Way: Progress Energy Florida & Golder Associates Inc., 2009; Roads: Florida Department of Transportation, 2010; Railroads: FDEP, 1992: FLUCCS Data: SWFWMD, 2007, Golder edited 2009; Aerials: FDOT 2008 & Progress Energy, 2009

PROGRESS ENERGY FLORIDA
LEVY NUCLEAR PLANT

CITRUS - BROOKRIDGE
HABITAT CLASSIFICATION MAP

Progress Energy

MXD File No. 093-895471005			SCALE AS SHOWN	REV. 0
DESIGN	DLH	24 Sept 2009	FIGURE 5	
GIS	DLH	07 Apr 2010		
CHECK	SAR	07 Apr 2010		
REVIEW	KB	07 Apr 2010		

F:\PROJECTS\2009 PROJ\093-89547 PEFCF Wetland Delineation T&E Surveys\I - ERP CB Route\GIS\MXD\093-895471005 FLUCCS.mxd

LEGEND

CB Right-of-Way

Land Use / Land Cover Boundary

100 50 0 100 Feet

REFERENCE

Substations and Right-of-Way: Progress Energy Florida & Golder Associates Inc., 2009; Roads: Florida Department of Transportation, 2010; Railroads: FDEP, 1992: FLUCCS Data: SWFWMD, 2007, Golder edited 2009; Aerials: FDOT 2008 & Progress Energy, 2009

PROGRESS ENERGY FLORIDA
LEVY NUCLEAR PLANT

CITRUS - BROOKRIDGE
HABITAT CLASSIFICATION MAP

Progress Energy

MXD File No. 093-895471005			SCALE AS SHOWN	REV. 0
DESIGN	DLH	24 Sept 2009	FIGURE 5	
GIS	DLH	07 Apr 2010		
CHECK	SAR	07 Apr 2010		
REVIEW	KB	07 Apr 2010		

F:\PROJECTS\2009 PROJ\093-89547 PEFCF Wetland Delineation T&E Surveys\I - ERP CB Route\GIS\MXD\093-895471005 FLUCCS.mxd

LEGEND

CB Right-of-Way

Land Use / Land Cover Boundary

100 50 0 100 Feet

REFERENCE

Substations and Right-of-Way: Progress Energy Florida & Golder Associates Inc., 2009; Roads: Florida Department of Transportation, 2010; Railroads: FDEP, 1992: FLUCCS Data: SWFWMD, 2007, Golder edited 2009; Aerials: FDOT 2008 & Progress Energy, 2009

PROGRESS ENERGY FLORIDA
LEVY NUCLEAR PLANT

CITRUS - BROOKRIDGE
HABITAT CLASSIFICATION MAP

Progress Energy

MXD File No. 093-895471005			SCALE AS SHOWN	REV. 0
DESIGN	DLH	24 Sept 2009	FIGURE 5	
GIS	DLH	07 Apr 2010		
CHECK	SAR	07 Apr 2010		
REVIEW	KB	07 Apr 2010		

F:\PROJECTS\2009 PROJ\093-89547 PEFCF Wetland Delineation T&E Surveys\I - ERP CB Route\GIS\MXD\093-895471005 FLUCCS.mxd

LEGEND

CB Right-of-Way

Land Use / Land Cover Boundary

100 50 0 100 Feet

REFERENCE

Substations and Right-of-Way: Progress Energy Florida & Golder Associates Inc., 2009; Roads: Florida Department of Transportation, 2010; Railroads: FDEP, 1992: FLUCCS Data: SWFWMD, 2007, Golder edited 2009; Aerials: FDOT 2008 & Progress Energy, 2009

PROGRESS ENERGY FLORIDA
LEVY NUCLEAR PLANT

CITRUS - BROOKRIDGE
HABITAT CLASSIFICATION MAP

Progress Energy

MXD File No. 093-895471005			SCALE AS SHOWN	REV. 0
DESIGN	DLH	24 Sept 2009	FIGURE 5	
GIS	DLH	07 Apr 2010		
CHECK	SAR	07 Apr 2010		
REVIEW	KB	07 Apr 2010		

F:\PROJECTS\2009 PROJ\093-89547 PEFCF Wetland Delineation T&E Surveys\1 - ERP CB Route\GIS\MXD\093-895471005 FLUCCS.mxd

LEGEND

CB Right-of-Way

Land Use / Land Cover Boundary

100 50 0 100 Feet

REFERENCE

Substations and Right-of-Way: Progress Energy Florida & Golder Associates Inc., 2009; Roads: Florida Department of Transportation, 2010; Railroads: FDEP, 1992: FLUCCS Data: SWFWMD, 2007, Golder edited 2009; Aerials: FDOT 2008 & Progress Energy, 2009

PROGRESS ENERGY FLORIDA
LEVY NUCLEAR PLANT

CITRUS - BROOKRIDGE
HABITAT CLASSIFICATION MAP

Progress Energy

MXD File No. 093-895471005			SCALE AS SHOWN	REV. 0
DESIGN	DLH	24 Sept 2009	FIGURE 5	
GIS	DLH	07 Apr 2010		
CHECK	SAR	07 Apr 2010		
REVIEW	KB	07 Apr 2010		

F:\PROJECTS\2009 PROJ\093-8954 7 PEFCF Wetland Delineation T&E Surveys\I - ERP CB Route\GIS\MXD\093-895471005 FLUCCS.mxd

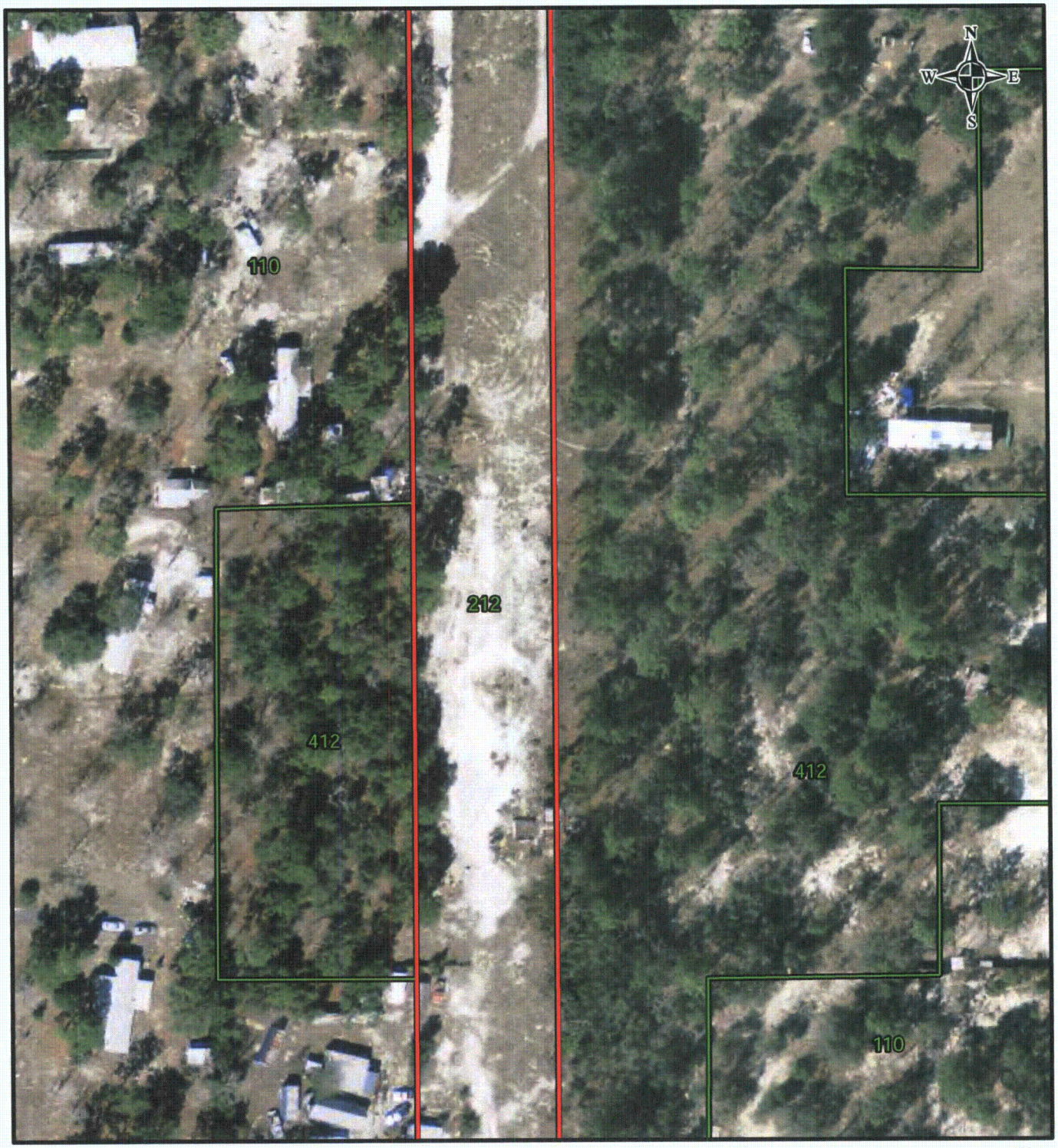

LEGEND

CB Right-of-Way

Land Use / Land Cover Boundary

100 50 0 100 Feet

REFERENCE

Substations and Right-of-Way: Progress Energy Florida & Golder Associates Inc., 2009; Roads: Florida Department of Transportation, 2010; Railroads: FDEP, 1992: FLUCCS Data: SWFWMD, 2007, Golder edited 2009; Aerials: FDOT 2008 & Progress Energy, 2009

PROGRESS ENERGY FLORIDA
LEVY NUCLEAR PLANT

CITRUS - BROOKRIDGE
HABITAT CLASSIFICATION MAP

Progress Energy

MXD File No. 093-895471005			SCALE AS SHOWN	REV. 0
DESIGN	DLH	24 Sept 2009	FIGURE 5	
GIS	DLH	07 Apr 2010		
CHECK	SAR	07 Apr 2010		
REVIEW	KB	07 Apr 2010		

F:\PROJECTS\2009 PROJ\093-8954 7 PEFCF Wetland Delineation T&E Surveys\I - ERP CB Route\GIS\MXD\093-895471005 FLUCCS.mxd

LEGEND

CB Right-of-Way

Land Use / Land Cover Boundary

100 50 0 100 Feet

REFERENCE

Substations and Right-of-Way: Progress Energy Florida & Golder Associates Inc., 2009; Roads: Florida Department of Transportation, 2010; Railroads: FDEP, 1992: FLUCCS Data: SWFWMD, 2007, Golder edited 2009; Aerials: FDOT 2008 & Progress Energy, 2009

PROGRESS ENERGY FLORIDA
LEVY NUCLEAR PLANT

CITRUS - BROOKRIDGE
HABITAT CLASSIFICATION MAP

Progress Energy

MXD File No. 093-895471005			SCALE AS SHOWN	REV. 0
DESIGN	DLH	24 Sept 2009	FIGURE 5	
GIS	DLH	07 Apr 2010		
CHECK	SAR	07 Apr 2010		
REVIEW	KB	07 Apr 2010		

F:\PROJECTS\2009 PROJ\093-89547 PEFCF Wetland Delineation T&E Surveys\ - ERP CB Route\GIS\MXD\093-895471005 FLUCCS.mxd



LEGEND

CB Right-of-Way

Land Use / Land Cover Boundary

100 50 0 100 Feet

REFERENCE

Substations and Right-of-Way: Progress Energy Florida & Golder Associates Inc., 2009; Roads: Florida Department of Transportation, 2010; Railroads: FDEP, 1992: FLUCCS Data: SWFWMD, 2007, Golder edited 2009; Aerials: FDOT 2008 & Progress Energy, 2009

PROGRESS ENERGY FLORIDA
LEVY NUCLEAR PLANT

CITRUS - BROOKRIDGE
HABITAT CLASSIFICATION MAP

Progress Energy

MXD File No. 093-895471005			SCALE AS SHOWN	REV. 0
DESIGN	DLH	24 Sept 2009	FIGURE 5	
GIS	DLH	07 Apr 2010		
CHECK	SAR	07 Apr 2010		
REVIEW	KB	07 Apr 2010		

F:\PROJECTS\2009 PROJ\093-8954 / PEFCF Wetland Delineation T&E Surveys\I - ERP CB Route\GIS\MXD\093-895471005 FLUCCS.mxd