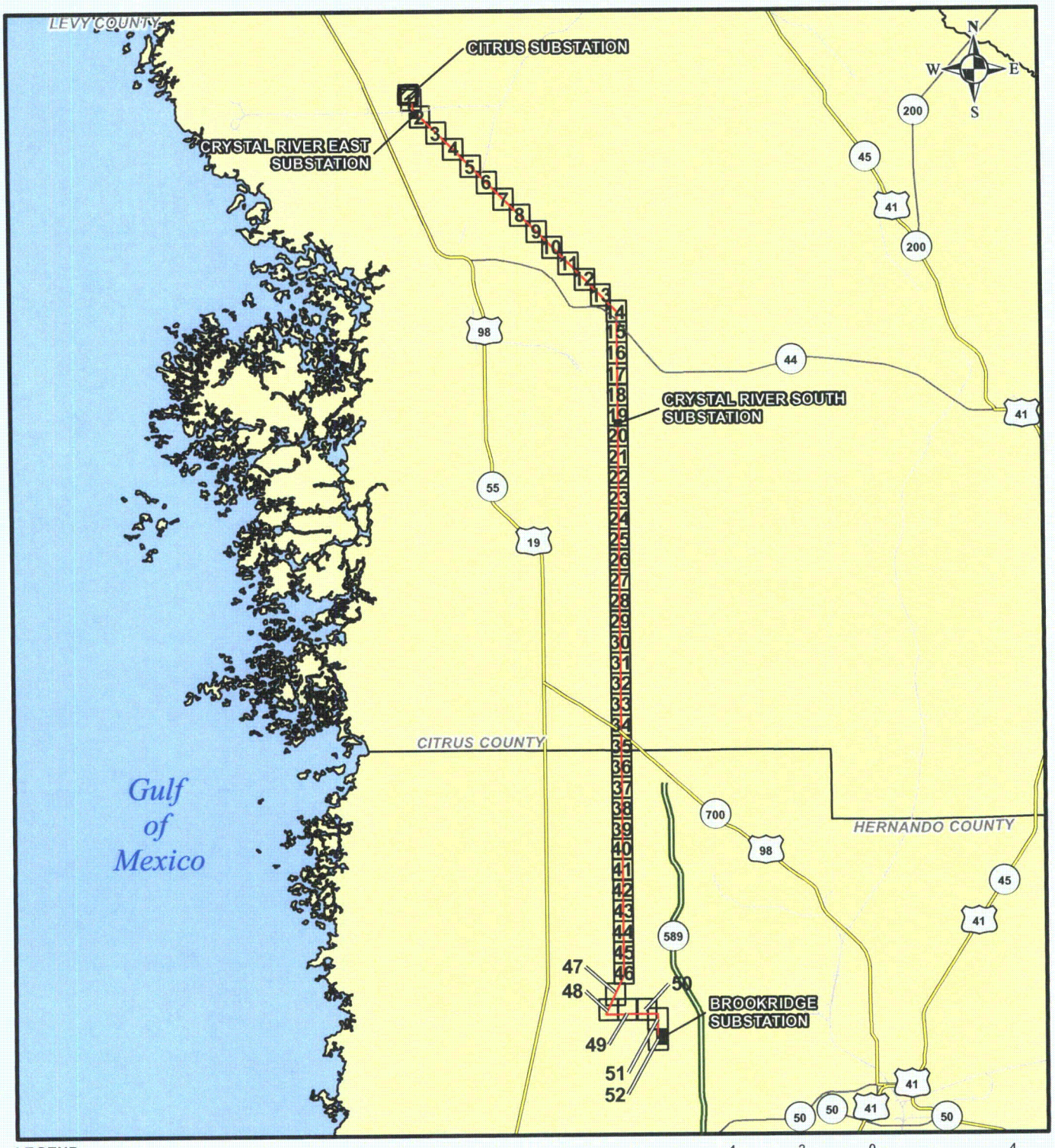

LEGEND

- Toll Road
- US Road
- State Road
- Railroad
- CB Right-of-Way
- County Boundary

4 2 0 4 Miles

REFERENCE

Substations and Right-of-Way: Progress Energy Florida & Golder Associates Inc., 2009;
Roads: Florida Department of Transportation, 2010; Railroads: FDEP, 1992;
County Boundary: U.S. Census Bureau, 2000

PROGRESS ENERGY FLORIDA
LEVY NUCLEAR PLANT

CITRUS - BROOKRIDGE AERIAL MAP

Progress Energy

MXD File No. 093-895471003			SCALE AS SHOWN	REV. 0
DESIGN	JDG	11 Dec 2009	**FIGURE 3 INDEX**	
GIS	DLH	07 Apr 2010		
CHECK	SAR	07 Apr 2010		
REVIEW	KB	07 Apr 2010		

E:\PROJECTS\2009 PROJ\093-89547 PEFCF Wetland Delineation T&E Surveys\I - ERP CB Route\GIS\MXD\093-895471003 Aerial_Index.mxd

LEGEND

CB Right-of-Way

400 200 0 400 Feet

REFERENCE

Substations and Right-of-Way: Progress Energy Florida & Golder Associates Inc., 2009; Roads: Florida Department of Transportation, 2010; Railroads: FDEP, 1992; Aerials: FDOT 2008 & Progress Energy, 2009

PROGRESS ENERGY FLORIDA
LEVY NUCLEAR PLANT

CITRUS - BROOKRIDGE
AERIAL MAP

Progress Energy

MXD File No. 093-89547f003			SCALE AS SHOWN	REV. 0
DESIGN	JDG	11 Dec 2009	FIGURE 3	
GIS	DLH	07 Apr 2010		
CHECK	SAR	07 Apr 2010	PAGE 1 OF 52	
REVIEW	KB	07 Apr 2010		

F:\PROJECTS\2009 PRO\093-89547 PEFCF Wetland Delineation T&E Surveys\I - ERP CB Route\GIS\MXD\093-89547f003 Aerial.mxd

LEGEND

CB Right-of-Way

400 200 0 400 Feet

REFERENCE

Substations and Right-of-Way: Progress Energy Florida & Golder Associates Inc., 2009; Roads: Florida Department of Transportation, 2010; Railroads: FDEP, 1992; Aerials: FDOT 2008 & Progress Energy, 2009

PROGRESS ENERGY FLORIDA
LEVY NUCLEAR PLANT

CITRUS - BROOKRIDGE
AERIAL MAP

Progress Energy

MXD File No. 093-895471003			SCALE AS SHOWN	REV. 0
DESIGN	JDG	11 Dec 2009	FIGURE 3	
GIS	DLH	07 Apr 2010		
CHECK	SAR	07 Apr 2010	PAGE 2 OF 52	
REVIEW	KB	07 Apr 2010		

F:\PROJECTS\2009 PROJ\093-89547 PEFCF Wetland Delineation T&E Surveys\I - ERP CB Route\GIS\MXD\093-895471003 Aerial.mxd

LEGEND

CB Right-of-Way

400 200 0 400 Feet

REFERENCE

Substations and Right-of-Way: Progress Energy Florida & Golder Associates Inc., 2009; Roads: Florida Department of Transportation, 2010; Railroads: FDEP, 1992; Aerials: FDOT 2008 & Progress Energy, 2009

PROGRESS ENERGY FLORIDA
LEVY NUCLEAR PLANT

CITRUS - BROOKRIDGE
AERIAL MAP

Progress Energy

MXD File No. 093-895471003			SCALE AS SHOWN	REV. 0
DESIGN	JDG	11 Dec 2009	FIGURE 3	
GIS	DLH	07 Apr 2010		
CHECK	SAR	07 Apr 2010		
REVIEW	KB	07 Apr 2010	PAGE 3 OF 52	

F:\PROJECTS\2009 PROJ\093-89547 PEFCF Wetland Delineation T&E Surveys\II - ERP CB Route\GIS\MXD\093-895471003 Aerial.mxd

LEGEND

CB Right-of-Way

400 200 0 400 Feet

REFERENCE

Substations and Right-of-Way: Progress Energy Florida & Golder Associates Inc., 2009; Roads: Florida Department of Transportation, 2010; Railroads: FDEP, 1992; Aerials: FDOT 2008 & Progress Energy, 2009

PROGRESS ENERGY FLORIDA
LEVY NUCLEAR PLANT

CITRUS - BROOKRIDGE
AERIAL MAP

Progress Energy

MXD File No. 093-895471003			SCALE AS SHOWN	REV. 0
DESIGN	JDG	11 Dec 2009	FIGURE 3	
GIS	DLH	07 Apr 2010		
CHECK	SAR	07 Apr 2010	PAGE 4 OF 52	
REVIEW	KB	07 Apr 2010		

F:\PROJECTS\2009 PROJ\093-89547 PEFCF Wetland Delineation T&E Surveys\I - ERP CB Route\GIS\MXD\093-895471003 Aerial.mxd

LEGEND

CB Right-of-Way

400 200 0 400 Feet

REFERENCE

Substations and Right-of-Way: Progress Energy Florida & Golder Associates Inc., 2009; Roads: Florida Department of Transportation, 2010; Railroads: FDEP, 1992; Aerials: FDOT 2008 & Progress Energy, 2009

PROGRESS ENERGY FLORIDA
LEVY NUCLEAR PLANT

CITRUS - BROOKRIDGE
AERIAL MAP

Progress Energy

MXD File No. 093-895471003			SCALE AS SHOWN	REV. 0
DESIGN	JDG	11 Dec 2009	FIGURE 3	
GIS	DLH	07 Apr 2010		
CHECK	SAR	07 Apr 2010	PAGE 5 OF 52	
REVIEW	KB	07 Apr 2010		

F:\PROJECTS\2009 PROJ\093-89547 PEFCF Wetland Delineation T&E Surveys\1 - ERP CB Route\GIS\MXD\093-895471003 Aerial.mxd

LEGEND

CB Right-of-Way

400 200 0 400 Feet

REFERENCE

Substations and Right-of-Way: Progress Energy Florida & Golder Associates Inc., 2009; Roads: Florida Department of Transportation, 2010; Railroads: FDEP, 1992; Aerials: FDOT 2008 & Progress Energy, 2009

PROGRESS ENERGY FLORIDA
LEVY NUCLEAR PLANT

CITRUS - BROOKRIDGE
AERIAL MAP

Progress Energy

MXD File No. 093-895471003			SCALE AS SHOWN	REV. 0
DESIGN	JDG	11 Dec 2009	FIGURE 3	
GIS	DLH	07 Apr 2010		
CHECK	SAR	07 Apr 2010	PAGE 6 OF 52	
REVIEW	KB	07 Apr 2010		

F:\PROJECTS\2009 PROJ\093-89547 PEFCF Wetland Delineation T&E Surveys\1 - ERP CB Route\GIS\MXD\093-895471003 Aerial.mxd

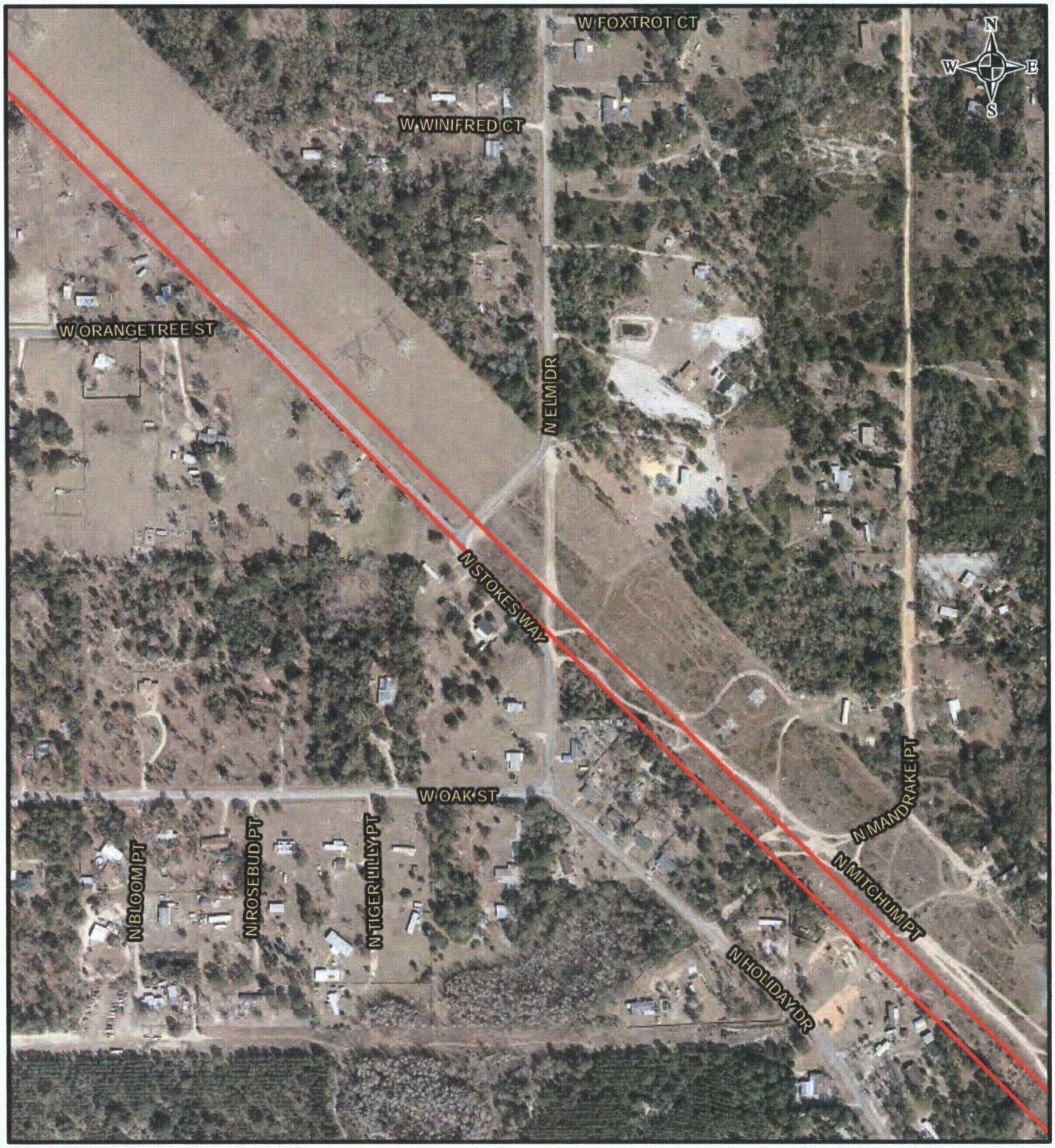

LEGEND

CB Right-of-Way

400 200 0 400 Feet

REFERENCE

Substations and Right-of-Way: Progress Energy Florida & Golder Associates Inc., 2009; Roads: Florida Department of Transportation, 2010; Railroads: FDEP, 1992; Aerials: FDOT 2008 & Progress Energy, 2009

PROGRESS ENERGY FLORIDA
LEVY NUCLEAR PLANT

CITRUS - BROOKRIDGE
AERIAL MAP

Progress Energy

MXD File No. 093-895471003			SCALE AS SHOWN	REV. 0
DESIGN	JDG	11 Dec 2009	FIGURE 3	
GIS	DLH	07 Apr 2010		
CHECK	SAR	07 Apr 2010	PAGE 7 OF 52	
REVIEW	KB	07 Apr 2010		

F:\PROJECTS\2009 PROJ\093-89547 PEFCF Wetland Delineation T&E Surveys\I - FPP CB Route\GIS\MXD\093-895471003 Aerial.mxd

LEGEND

CB Right-of-Way

400 200 0 400 Feet

REFERENCE

Substations and Right-of-Way: Progress Energy Florida & Golder Associates Inc., 2009; Roads: Florida Department of Transportation, 2010; Railroads: FDEP, 1992; Aerials: FDOT 2008 & Progress Energy, 2009

PROGRESS ENERGY FLORIDA
LEVY NUCLEAR PLANT

CITRUS - BROOKRIDGE
AERIAL MAP

Progress Energy

MXD File No. 093-8954710003			SCALE AS SHOWN	REV. 0
DESIGN	JDG	11 Dec 2009	FIGURE 3	
GIS	DLH	07 Apr 2010		
CHECK	SAR	07 Apr 2010	PAGE 8 OF 52	
REVIEW	KB	07 Apr 2010		

F:\PROJECTS\2009 PROJ\093-8954 7 PEFCF Wetland Delineation T&E Surveys\1 - FPP CB Route\GIS\MXD\093-8954710003 Aerial.mxd

LEGEND

CB Right-of-Way

400 200 0 400 Feet

REFERENCE

Substations and Right-of-Way: Progress Energy Florida & Golder Associates Inc., 2009; Roads: Florida Department of Transportation, 2010; Railroads: FDEP, 1992; Aerials: FDOT 2008 & Progress Energy, 2009

PROGRESS ENERGY FLORIDA
LEVY NUCLEAR PLANT

CITRUS - BROOKRIDGE
AERIAL MAP

Progress Energy

MXD File No. 093-895471003			SCALE AS SHOWN	REV. 0
DESIGN	JDG	11 Dec 2009	FIGURE 3	
GIS	DLH	07 Apr 2010		
CHECK	SAR	07 Apr 2010		
REVIEW	KB	07 Apr 2010		

E:\PROJECTS\2009 PROJ\093-8947 PEFCF Wetland Delineation T&E Surveys\1 - FRP CB Route\GIS\MXD\093-895471003 Aerial.mxd

LEGEND

CB Right-of-Way

400 200 0 400 Feet

REFERENCE

Substations and Right-of-Way: Progress Energy Florida & Golder Associates Inc., 2009; Roads: Florida Department of Transportation, 2010; Railroads: FDEP, 1992; Aerials: FDOT 2008 & Progress Energy, 2009

PROGRESS ENERGY FLORIDA
LEVY NUCLEAR PLANT

CITRUS - BROOKRIDGE
AERIAL MAP

Progress Energy

MXD File No. 093-895471003			SCALE AS SHOWN	REV. 0
DESIGN	JDG	11 Dec 2009	FIGURE 3	
GIS	DLH	07 Apr 2010		
CHECK	SAR	07 Apr 2010	PAGE 10 OF 52	
REVIEW	KB	07 Apr 2010		

F:\PROJECTS\2009 PROJ\093-89547 PEFCF Wetland Delineation T&E Surveys\1 - ERP CB Route\GIS\MXD\093-895471003 Aerial.mxd

LEGEND

CB Right-of-Way

400 200 0 400 Feet

REFERENCE

Substations and Right-of-Way: Progress Energy Florida & Golder Associates Inc., 2009; Roads: Florida Department of Transportation, 2010; Railroads: FDEP, 1992; Aerials: FDOT 2008 & Progress Energy, 2009

PROGRESS ENERGY FLORIDA
LEVY NUCLEAR PLANT

CITRUS - BROOKRIDGE
AERIAL MAP

Progress Energy

MXD File No. 093-895471003			SCALE AS SHOWN	REV. 0
DESIGN	JDG	11 Dec 2009	FIGURE 3	
GIS	DLH	07 Apr 2010		
CHECK	SAR	07 Apr 2010	PAGE 11 OF 52	
REVIEW	KB	07 Apr 2010		

F:\PROJECTS\2009 PROJ\093-89547 PEFCF Wetland Delineation T&E Surveys\1 - ERP CB Route\GIS\MXD\093-895471003 Aerial.mxd

LEGEND

CB Right-of-Way

400 200 0 400 Feet

REFERENCE

Substations and Right-of-Way: Progress Energy Florida & Golder Associates Inc., 2009; Roads: Florida Department of Transportation, 2010; Railroads: FDEP, 1992; Aerials: FDOT 2008 & Progress Energy, 2009

PROGRESS ENERGY FLORIDA
LEVY NUCLEAR PLANT

CITRUS - BROOKRIDGE
AERIAL MAP

Progress Energy

MXD File No. 093-895471003			SCALE AS SHOWN	REV. 0
DESIGN	JDG	11 Dec 2009	FIGURE 3
GIS	DLH	07 Apr 2010	
CHECK	SAR	07 Apr 2010	PAGE 12 OF 52
REVIEW	KB	07 Apr 2010	

F:\PROJECTS\2009 PROJ\093-89547 PEFCF Wetland Delineation T&E Surveys\I - FPP CB Route\GIS\MXD\093-895471003 Aerial.mxd

LEGEND

CB Right-of-Way

400 200 0 400 Feet

REFERENCE

Substations and Right-of-Way: Progress Energy Florida & Golder Associates Inc., 2009; Roads: Florida Department of Transportation, 2010; Railroads: FDEP, 1992; Aerials: FDOT 2008 & Progress Energy, 2009

PROGRESS ENERGY FLORIDA
LEVY NUCLEAR PLANT

CITRUS - BROOKRIDGE
AERIAL MAP

Progress Energy

MXD File No. 093-895471003			SCALE AS SHOWN	REV. 0
DESIGN	JDG	11 Dec 2009	FIGURE 3
GIS	DLH	07 Apr 2010	
CHECK	SAR	07 Apr 2010	PAGE 13 OF 52
REVIEW	KB	07 Apr 2010	

E:\PROJECTS\2009 PROJ\093-8954 PEFCF Wetland Delineation T&E Surveys\L-EFP CB Route\GIS\MXD\093-895471003 Aerial.mxd

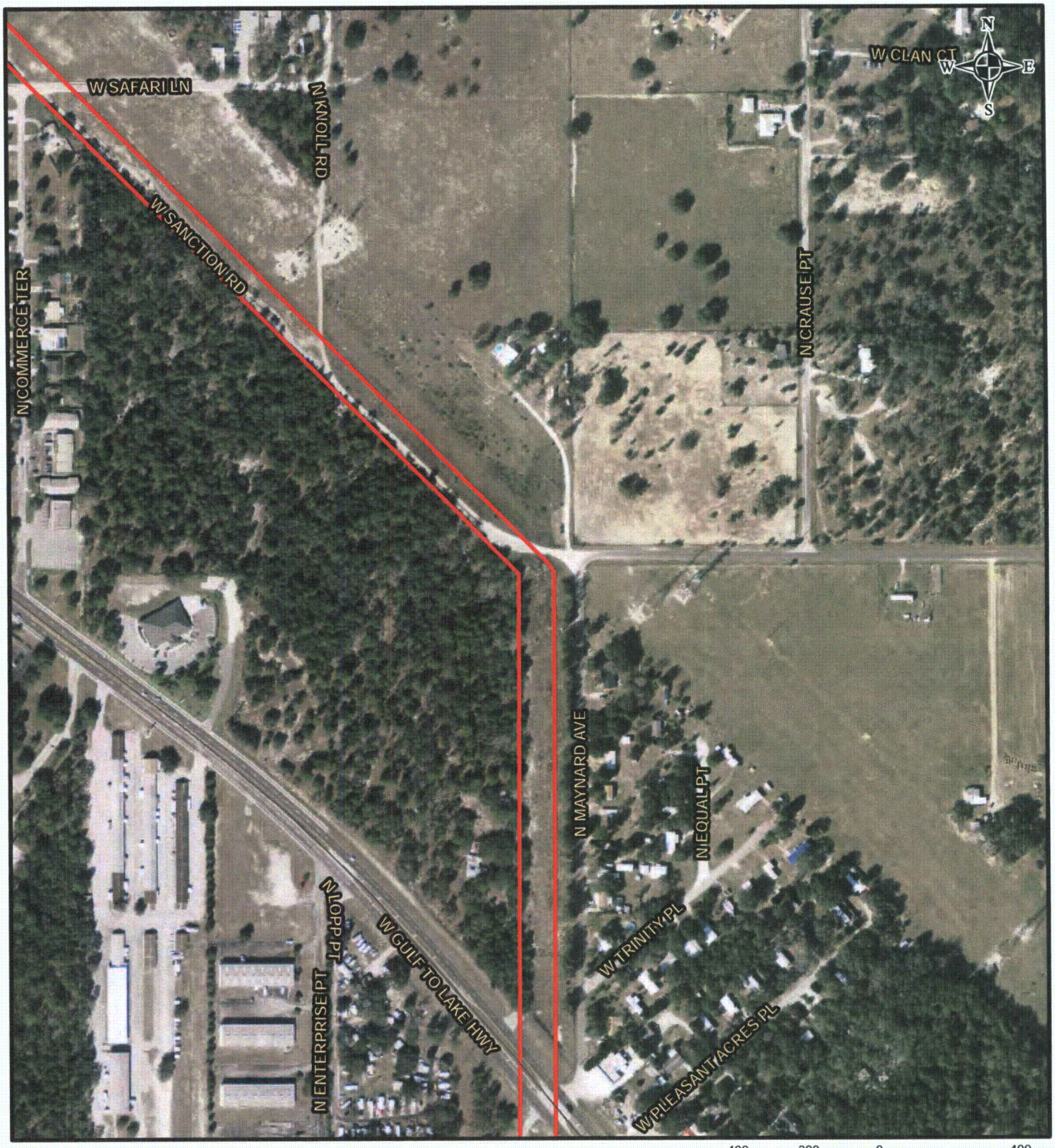

LEGEND

CB Right-of-Way

400 200 0 400 Feet

REFERENCE

Substations and Right-of-Way: Progress Energy Florida & Golder Associates Inc., 2009; Roads: Florida Department of Transportation, 2010; Railroads: FDEP, 1992; Aerials: FDOT 2008 & Progress Energy, 2009

PROGRESS ENERGY FLORIDA
LEVY NUCLEAR PLANT

CITRUS - BROOKRIDGE
AERIAL MAP

Progress Energy

MXD File No. 093-895471003			SCALE AS SHOWN	REV. 0
DESIGN	JDG	11 Dec 2009	FIGURE 3	
GIS	DLH	07 Apr 2010		
CHECK	SAR	07 Apr 2010	PAGE 14 OF 52	
REVIEW	KB	07 Apr 2010		

F:\PROJECTS\2009 PROJ\093-89547 PEFCF Wetland Delineation T&E Surveys\1 - FPP CB Route\GIS\MXD\093-895471003 Aerial.mxd

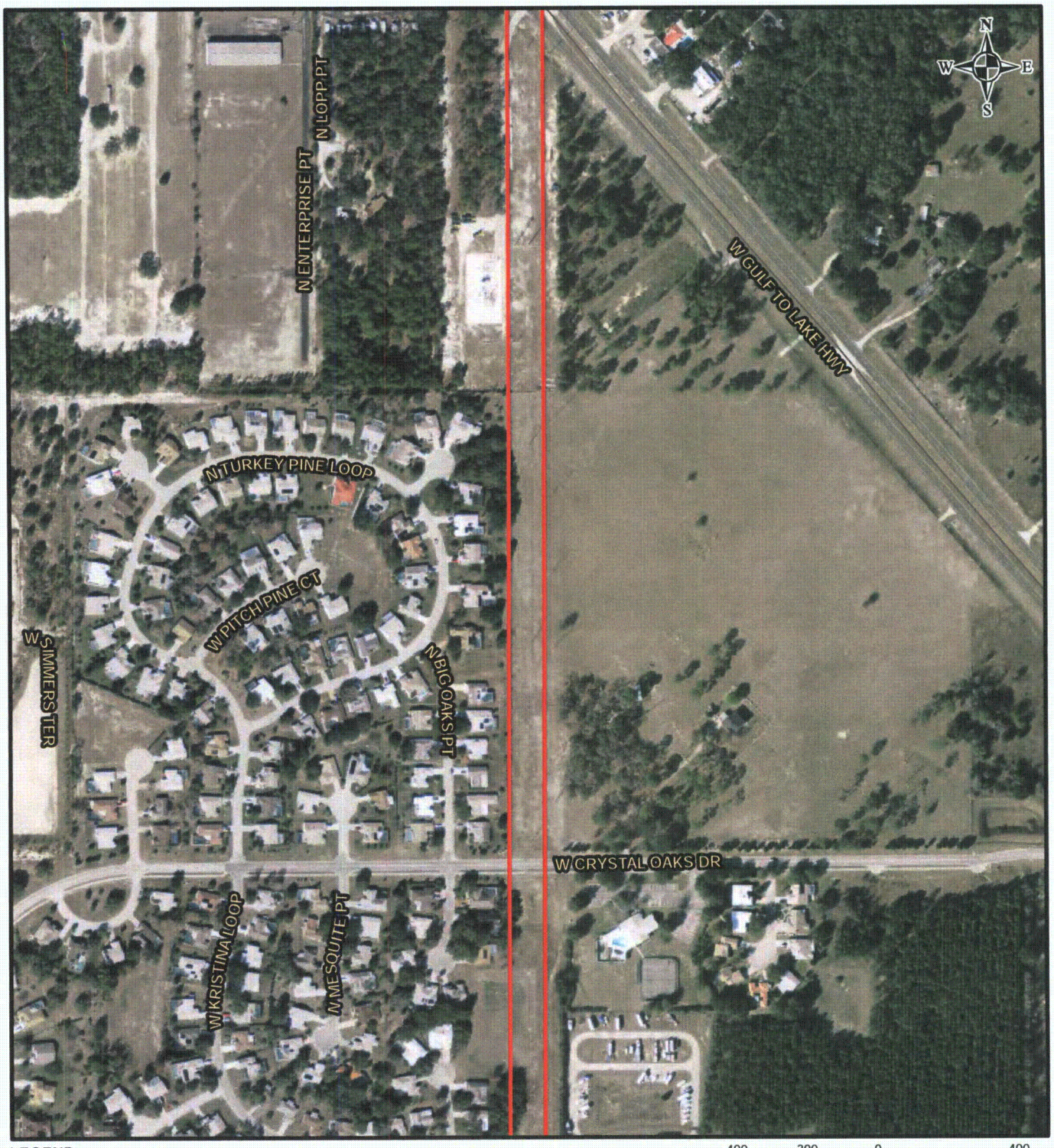

LEGEND

CB Right-of-Way

400 200 0 400 Feet

REFERENCE

Substations and Right-of-Way: Progress Energy Florida & Golder Associates Inc., 2009; Roads: Florida Department of Transportation, 2010; Railroads: FDEP, 1992; Aerials: FDOT 2008 & Progress Energy, 2009

PROGRESS ENERGY FLORIDA
LEVY NUCLEAR PLANT

CITRUS - BROOKRIDGE
AERIAL MAP

Progress Energy

MXD File No. 093-895471003			SCALE AS SHOWN	REV. 0
DESIGN	JDG	11 Dec 2009	FIGURE 3	
GIS	DLH	07 Apr 2010		
CHECK	SAR	07 Apr 2010	PAGE 15 OF 52	
REVIEW	KB	07 Apr 2010		

F:\PROJECTS\2009 PROJ\093-89547 PEFCF Wetland Delineation T&E Surveys\I - ERP CB Route\GIS\MXD\093-895471003 Aerial.mxd

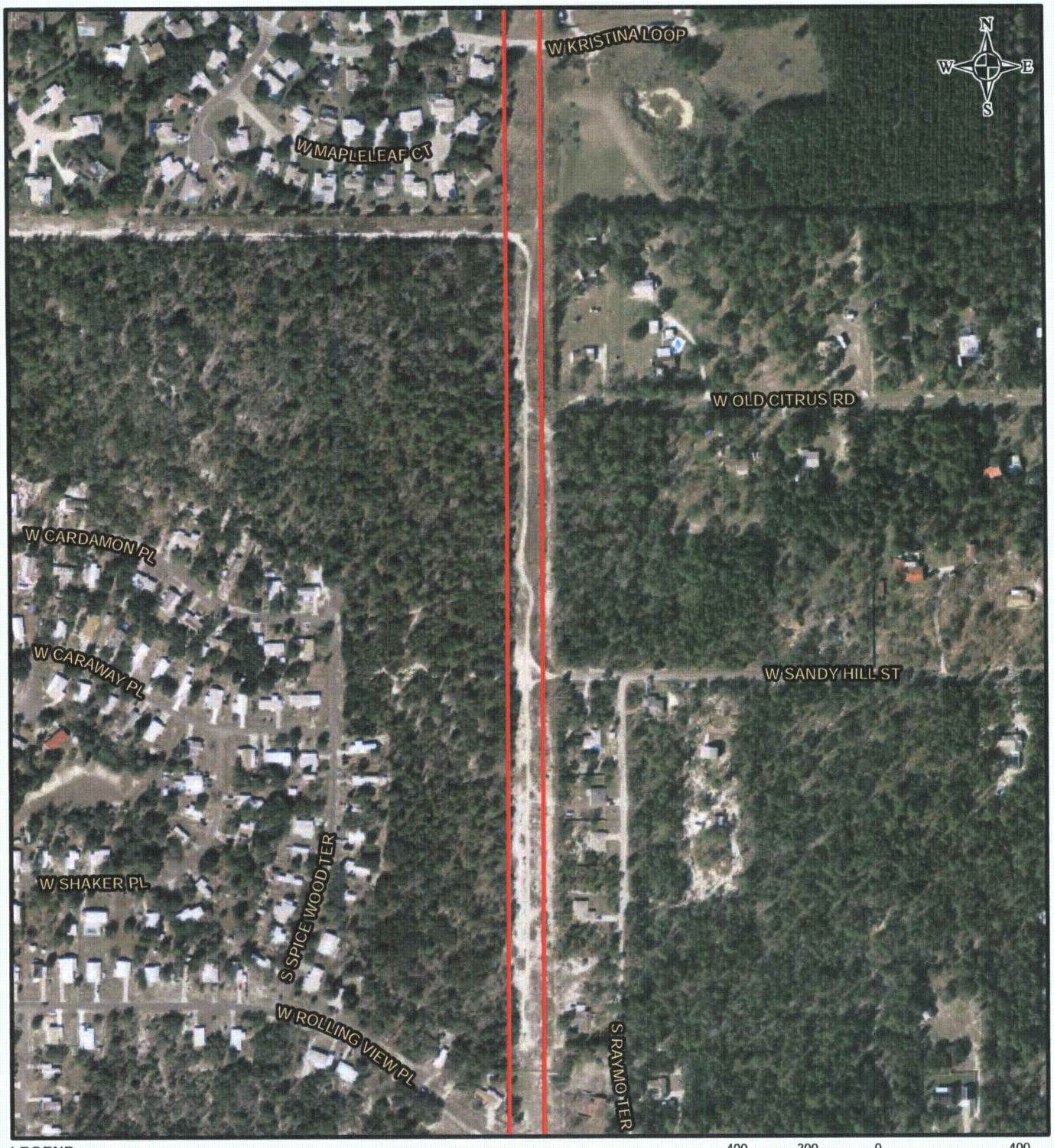

LEGEND

CB Right-of-Way

400 200 0 400 Feet

REFERENCE

Substations and Right-of-Way: Progress Energy Florida & Golder Associates Inc., 2009; Roads: Florida Department of Transportation, 2010; Railroads: FDEP, 1992; Aerials: FDOT 2008 & Progress Energy, 2009

PROGRESS ENERGY FLORIDA
LEVY NUCLEAR PLANT

CITRUS - BROOKRIDGE
AERIAL MAP

Progress Energy

MXD File No. 093-895471003			SCALE AS SHOWN	REV. 0
DESIGN	JDG	11 Dec 2009	FIGURE 3	
GIS	DLH	07 Apr 2010		
CHECK	SAR	07 Apr 2010	PAGE 16 OF 52	
REVIEW	KB	07 Apr 2010		

F:\PROJECTS\2009 PROJ\093-89547 PEFCF Wetland Delineation T&E Surveys\1 - ERP CB Route\GIS\MXD\093-895471003 Aerial.mxd

LEGEND

CB Right-of-Way

400 200 0 400 Feet

REFERENCE

Substations and Right-of-Way: Progress Energy Florida & Golder Associates Inc., 2009; Roads: Florida Department of Transportation, 2010; Railroads: FDEP, 1992; Aerials: FDOT 2008 & Progress Energy, 2009

PROGRESS ENERGY FLORIDA
LEVY NUCLEAR PLANT

CITRUS - BROOKRIDGE
AERIAL MAP

Progress Energy

MXD File No. 093-895471003			SCALE AS SHOWN	REV. 0
DESIGN	JDG	11 Dec 2009	FIGURE 3	
GIS	DLH	07 Apr 2010		
CHECK	SAR	07 Apr 2010	PAGE 17 OF 52	
REVIEW	KB	07 Apr 2010		

E:\PROJECTS\2009 PROJ\093-89547 PEFCF Wetland Delineation T&E Surveys\1 - EPP CB Route\GIS\MXD\093-895471003 AerialLmxd

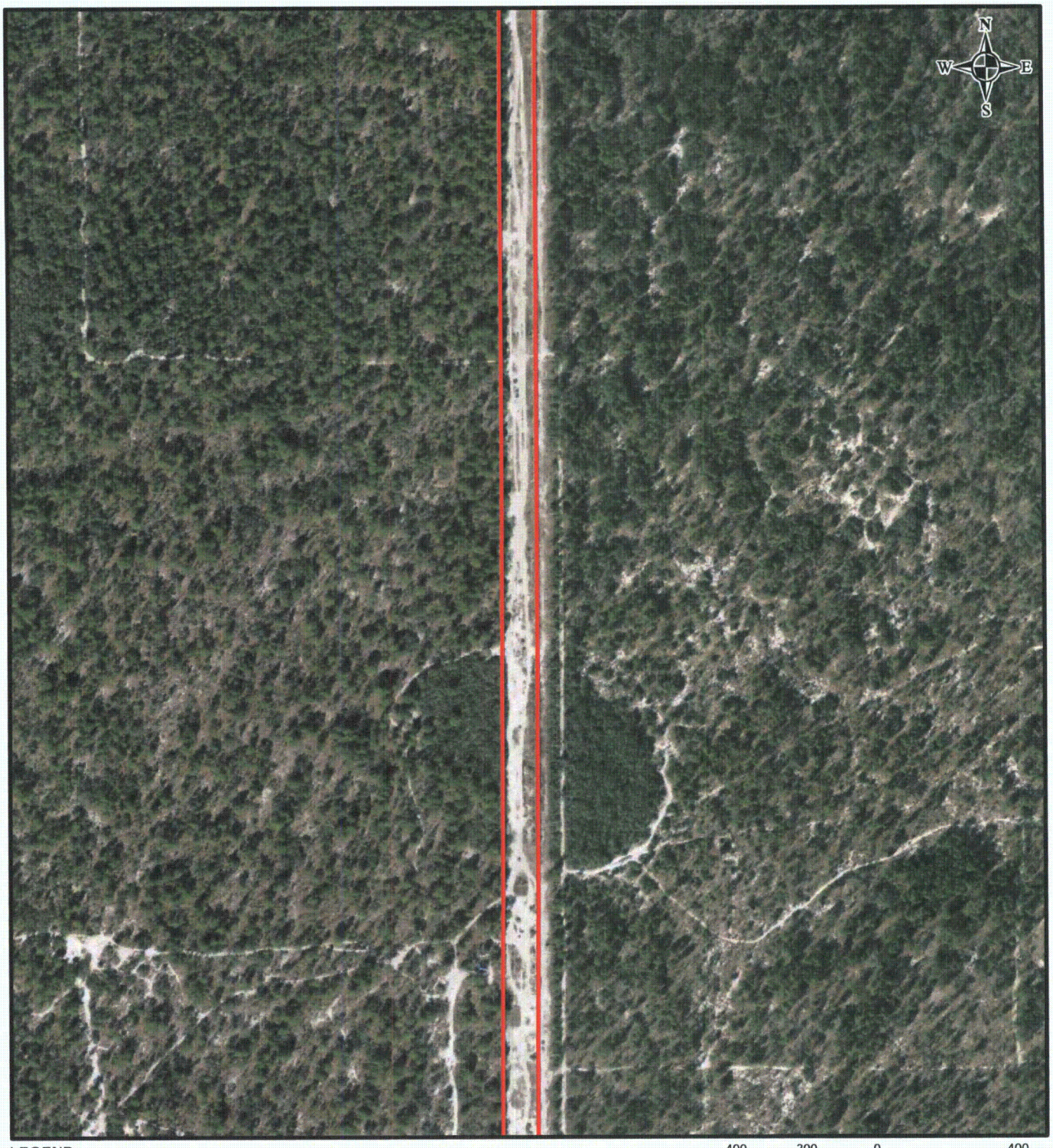

LEGEND

CB Right-of-Way

400 200 0 400 Feet

REFERENCE

Substations and Right-of-Way: Progress Energy Florida & Golder Associates Inc., 2009; Roads: Florida Department of Transportation, 2010; Railroads: FDEP, 1992; Aerials: FDOT 2008 & Progress Energy, 2009

PROGRESS ENERGY FLORIDA
LEVY NUCLEAR PLANT

CITRUS - BROOKRIDGE
AERIAL MAP

Progress Energy

MXD File No. 093-895471003			SCALE AS SHOWN	REV. 0
DESIGN	JDG	11 Dec 2009	FIGURE 3	
GIS	DLH	07 Apr 2010		
CHECK	SAR	07 Apr 2010		
REVIEW	KB	07 Apr 2010		

E:\PROJECTS\2009 PRO\093-89547 PEFCF Wetland Delineation T&E Surveys\1 - ERP CB Route\GIS\MXD\093-895471003 Aerial.mxd

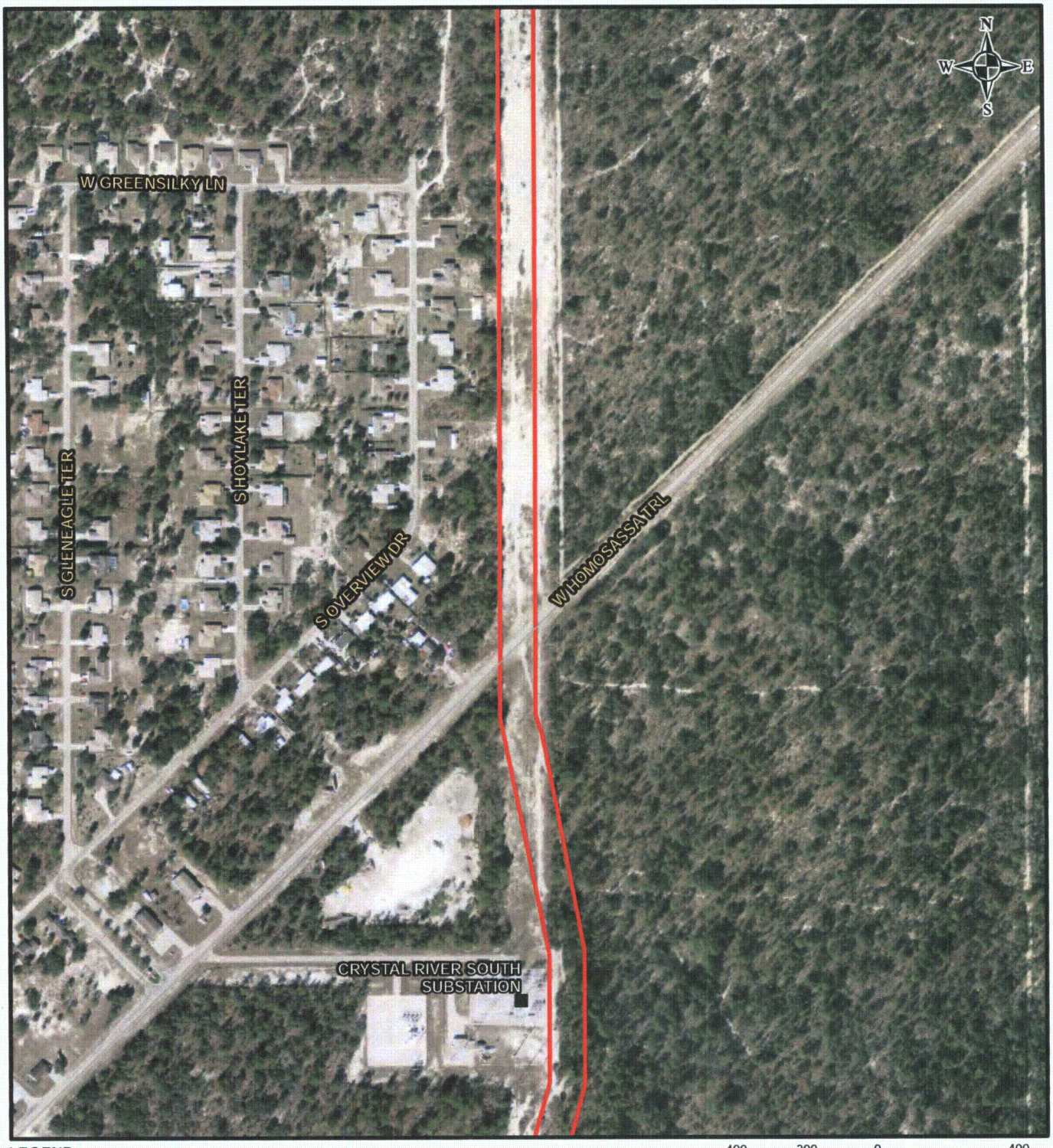

LEGEND

CB Right-of-Way

400 200 0 400 Feet

REFERENCE

Substations and Right-of-Way: Progress Energy Florida & Golder Associates Inc., 2009; Roads: Florida Department of Transportation, 2010; Railroads: FDEP, 1992; Aerials: FDOT 2008 & Progress Energy, 2009

PROGRESS ENERGY FLORIDA
LEVY NUCLEAR PLANT

CITRUS - BROOKRIDGE
AERIAL MAP

Progress Energy

MXD File No. 093-895471003			SCALE AS SHOWN	REV. 0
DESIGN	JDG	11 Dec 2009	FIGURE 3	
GIS	DLH	07 Apr 2010		
CHECK	SAR	07 Apr 2010		
REVIEW	KB	07 Apr 2010		

F:\PROJECTS\2009 PRO\1093-89547 PEFCF Wetland Delineation T&E Surveys\1 - ERP CB Route\GIS\MXD\1093-895471003 Aerial.mxd

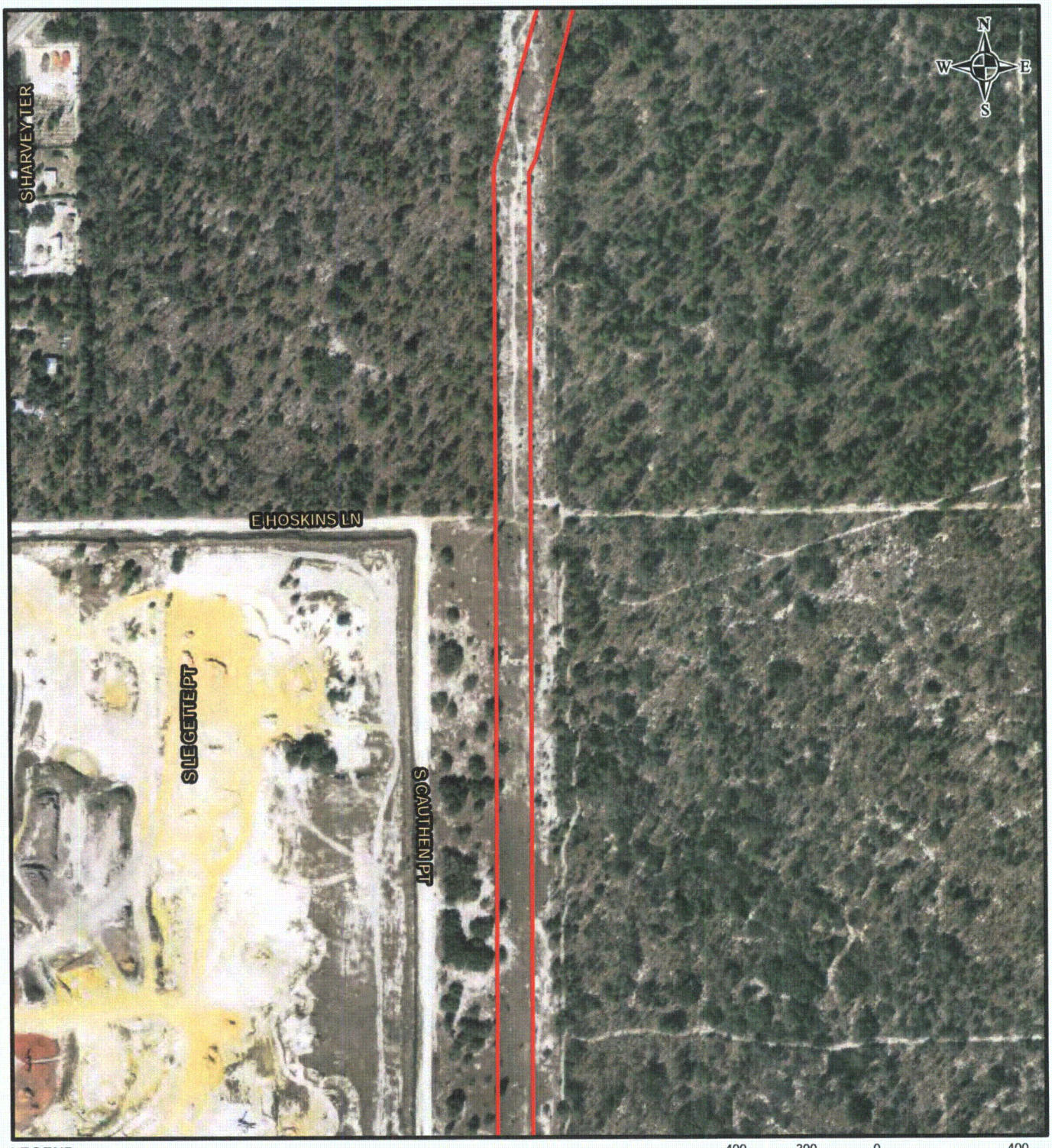

LEGEND

CB Right-of-Way

400 200 0 400 Feet

REFERENCE

Substations and Right-of-Way: Progress Energy Florida & Golder Associates Inc., 2009; Roads: Florida Department of Transportation, 2010; Railroads: FDEP, 1992; Aerials: FDOT 2008 & Progress Energy, 2009

PROGRESS ENERGY FLORIDA
LEVY NUCLEAR PLANT

CITRUS - BROOKRIDGE
AERIAL MAP

Progress Energy

MXD File No. 093-895471003			SCALE AS SHOWN	REV. 0
DESIGN	JDG	11 Dec 2009	FIGURE 3	
GIS	DLH	07 Apr 2010		
CHECK	SAR	07 Apr 2010		
REVIEW	KB	07 Apr 2010		

F:\PROJECTS\2009 PROJ\093-89547 PEFCF Wetland Delineation T&E Surveys\1 - ERP CB Route\GIS\MXD\093-895471003 Aerial.mxd

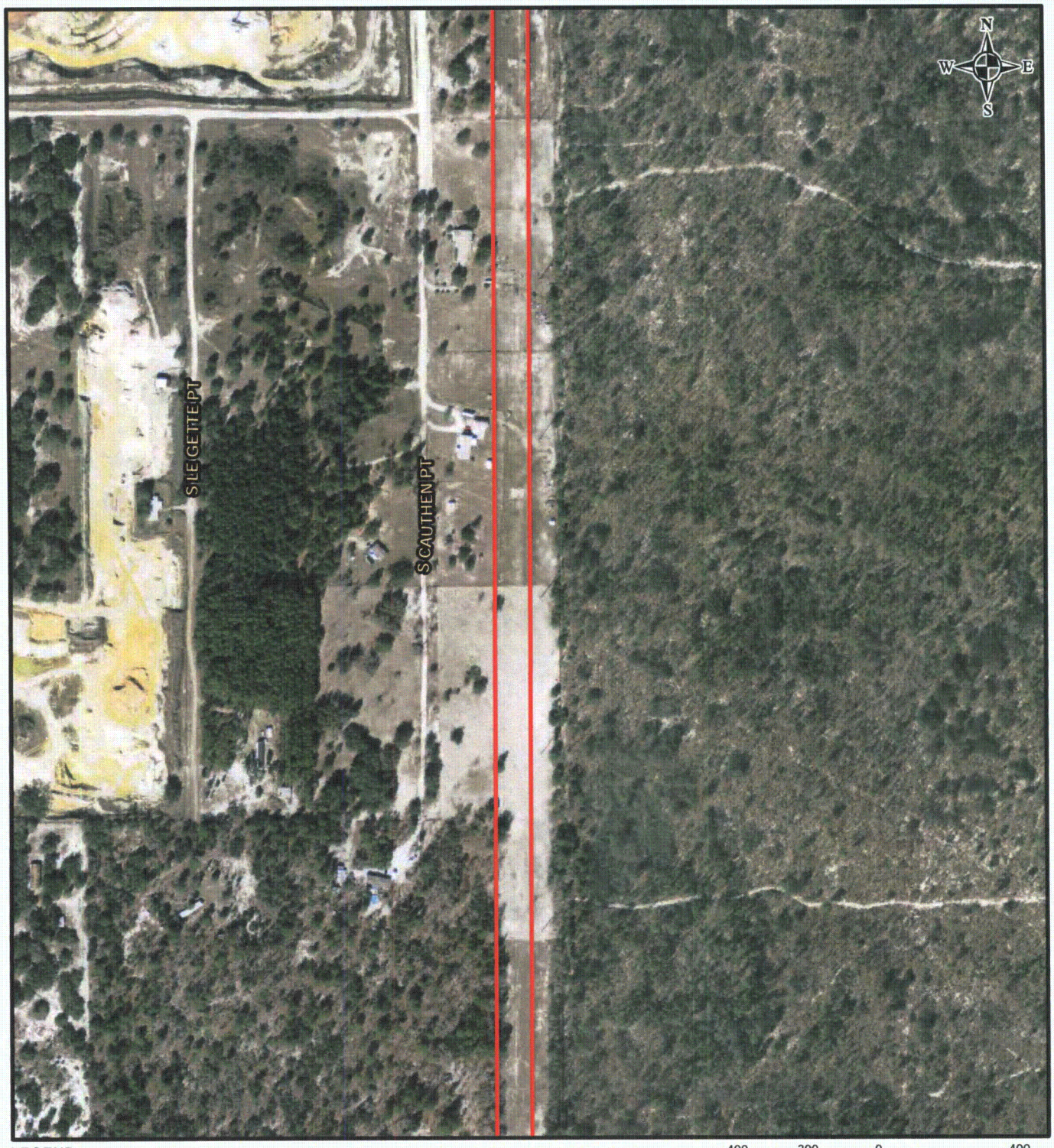

LEGEND

CB Right-of-Way

400 200 0 400 Feet

REFERENCE

Substations and Right-of-Way: Progress Energy Florida & Golder Associates Inc., 2009; Roads: Florida Department of Transportation, 2010; Railroads: FDEP, 1992; Aerials: FDOT 2008 & Progress Energy, 2009

PROGRESS ENERGY FLORIDA
LEVY NUCLEAR PLANT

CITRUS - BROOKRIDGE
AERIAL MAP

Progress Energy

MXD File No. 093-895471003			SCALE AS SHOWN	REV. 0
DESIGN	JDG	11 Dec 2009	FIGURE 3	
GIS	DLH	07 Apr 2010		
CHECK	SAR	07 Apr 2010		
REVIEW	KB	07 Apr 2010		

E:\PROJECTS\2009 PROJ\093-89547 PEFCF Wetland Delineation T&E Surveys\I - ERP CB Route\GIS\MXD\093-895471003 Aerial.mxd

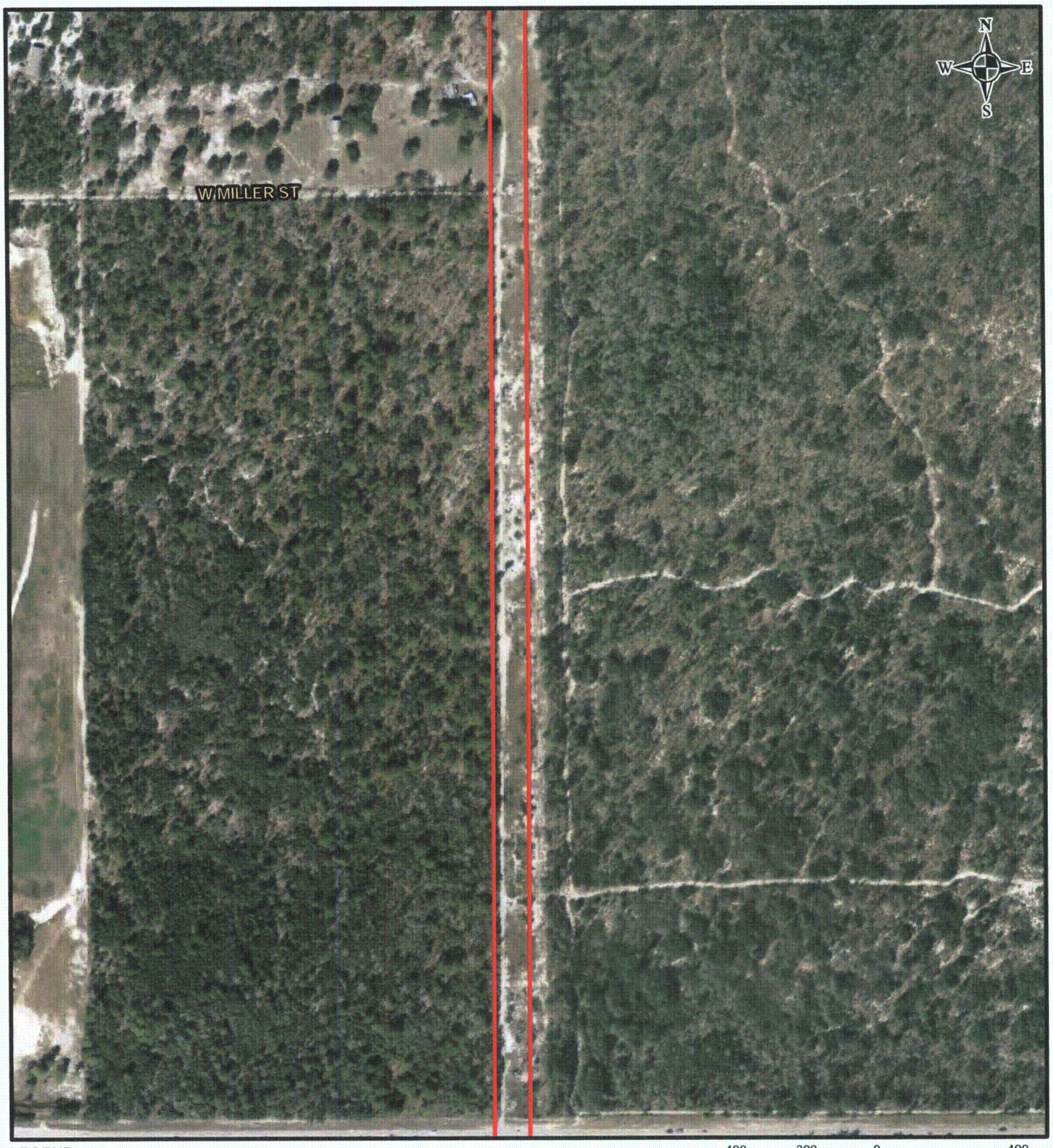

LEGEND

CB Right-of-Way

400 200 0 400 Feet

REFERENCE

Substations and Right-of-Way: Progress Energy Florida & Golder Associates Inc., 2009; Roads: Florida Department of Transportation, 2010; Railroads: FDEP, 1992; Aerials: FDOT 2008 & Progress Energy, 2009

PROGRESS ENERGY FLORIDA
LEVY NUCLEAR PLANT

CITRUS - BROOKRIDGE
AERIAL MAP

Progress Energy

MXD File No. 093-895471003			SCALE AS SHOWN	REV. 0
DESIGN	JDG	11 Dec 2009	FIGURE 3	
GIS	DLH	07 Apr 2010		
CHECK	SAR	07 Apr 2010		
REVIEW	KB	07 Apr 2010		

F:\PROJECTS\2009 PROJ\093-8954 / PEFCF Wetland Delineation T&E Surveys\I - ERP CB Route\GIS\MXD\093-895471003 Aerial.mxd

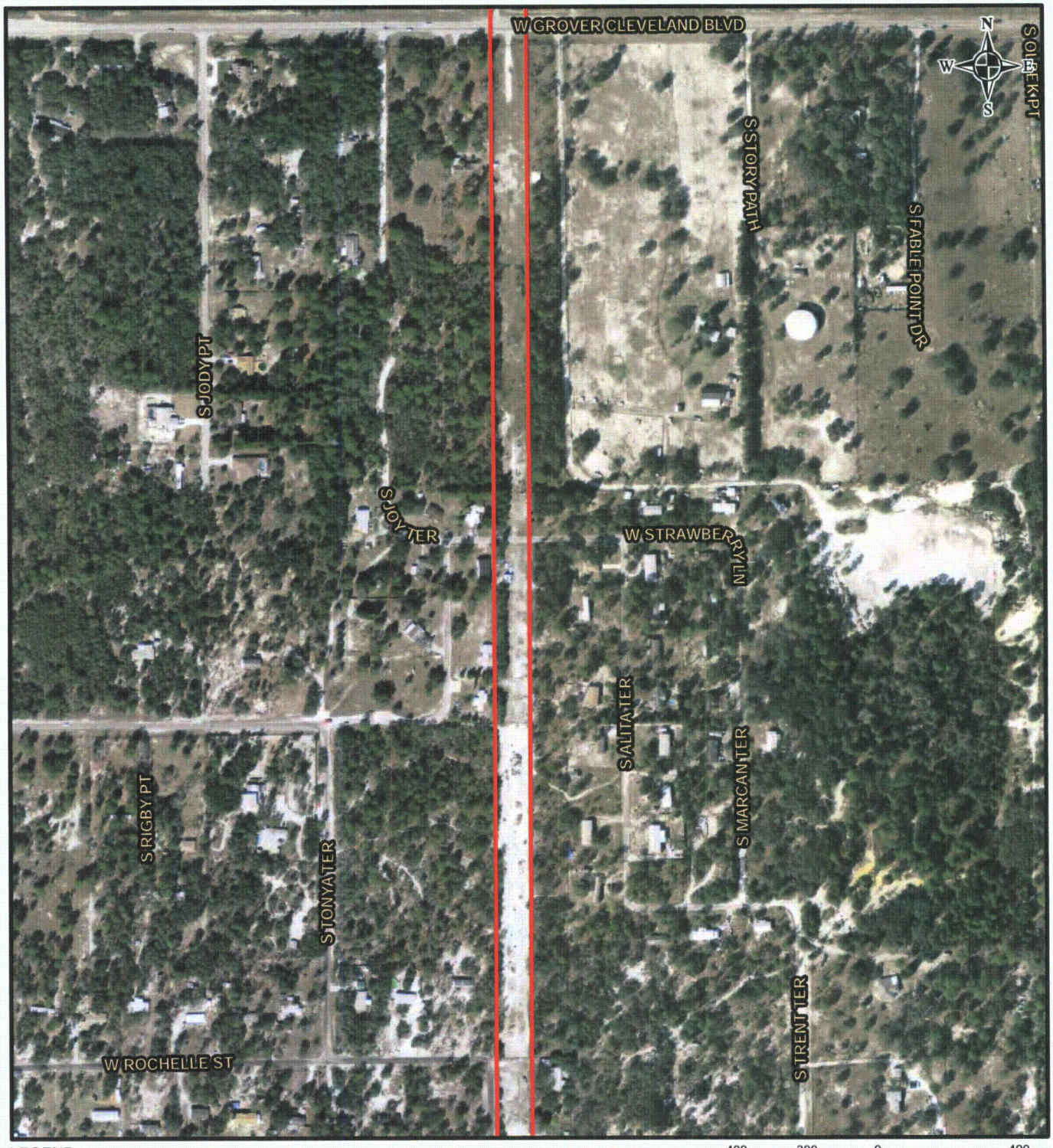

LEGEND

CB Right-of-Way

400 200 0 400 Feet

REFERENCE

Substations and Right-of-Way: Progress Energy Florida & Golder Associates Inc., 2009; Roads: Florida Department of Transportation, 2010; Railroads: FDEP, 1992; Aerials: FDOT 2008 & Progress Energy, 2009

PROGRESS ENERGY FLORIDA
LEVY NUCLEAR PLANT

CITRUS - BROOKRIDGE
AERIAL MAP

Progress Energy

MXD File No. 093-895471003			SCALE AS SHOWN	REV. 0
DESIGN	JDG	11 Dec 2009	FIGURE 3	
GIS	DLH	07 Apr 2010		
CHECK	SAR	07 Apr 2010	PAGE 23 OF 52	
REVIEW	KB	07 Apr 2010		

F:\PROJECTS\2009 PROJ\093-89547 PEFCF Wetland Delineation T&E Surveys\1 - ERP CB Route\GIS\MXD\093-895471003 Aerial.mxd

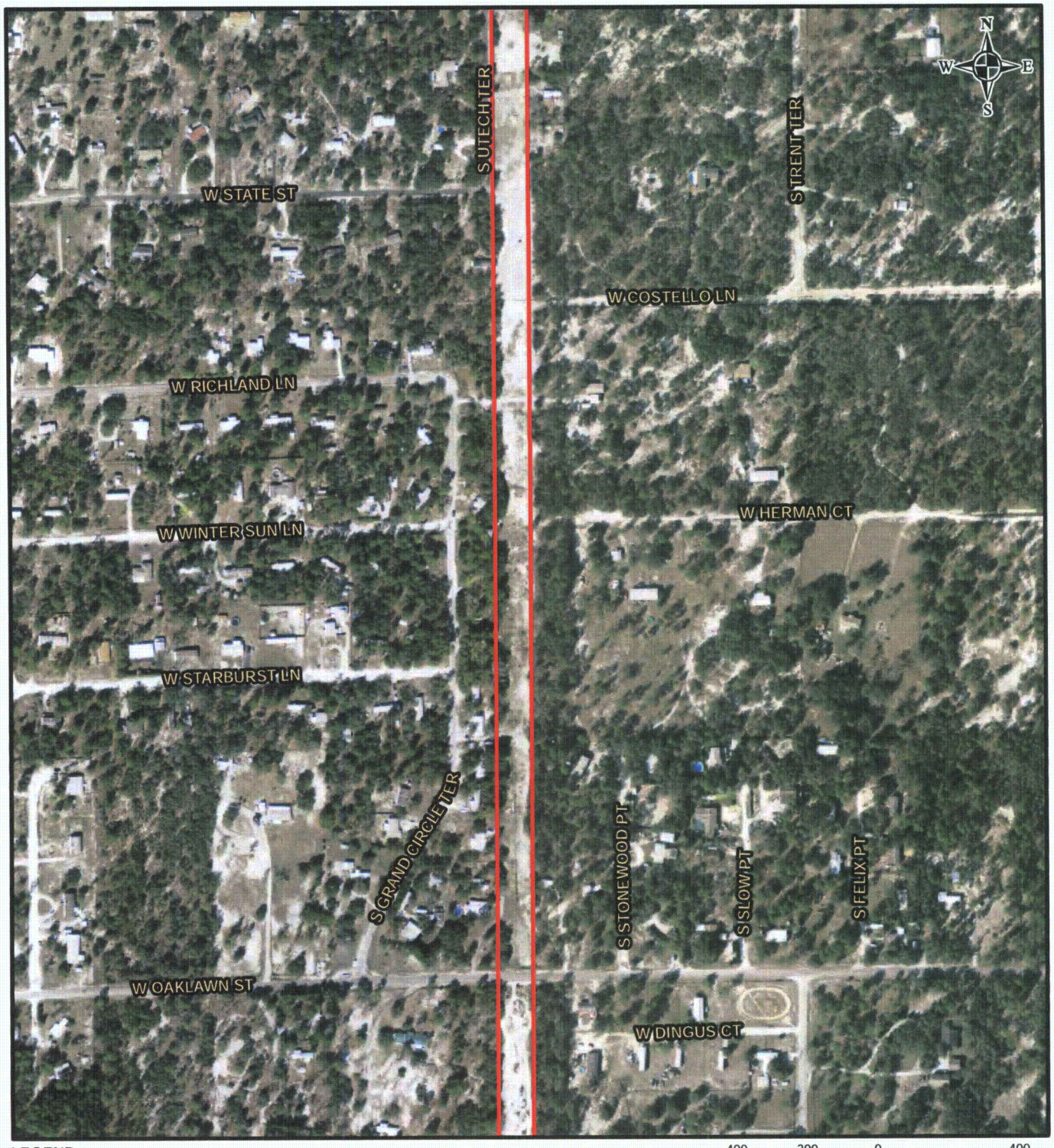

LEGEND

CB Right-of-Way

400 200 0 400 Feet

REFERENCE

Substations and Right-of-Way: Progress Energy Florida & Golder Associates Inc., 2009; Roads: Florida Department of Transportation, 2010; Railroads: FDEP, 1992; Aerials: FDOT 2008 & Progress Energy, 2009

PROGRESS ENERGY FLORIDA
LEVY NUCLEAR PLANT

CITRUS - BROOKRIDGE
AERIAL MAP

Progress Energy

MXD File No. 093-895471003			SCALE AS SHOWN	REV. 0
DESIGN	JDG	11 Dec 2009	FIGURE 3
GIS	DLH	07 Apr 2010	
CHECK	SAR	07 Apr 2010	PAGE 24 OF 52
REVIEW	KB	07 Apr 2010	

F:\PROJECTS\2009 PROJ\093-89547 PEFCF Wetland Delineation T&E Surveys\1 - FPF CB Route\GIS\MXD\093-895471003 AerialL.mxd

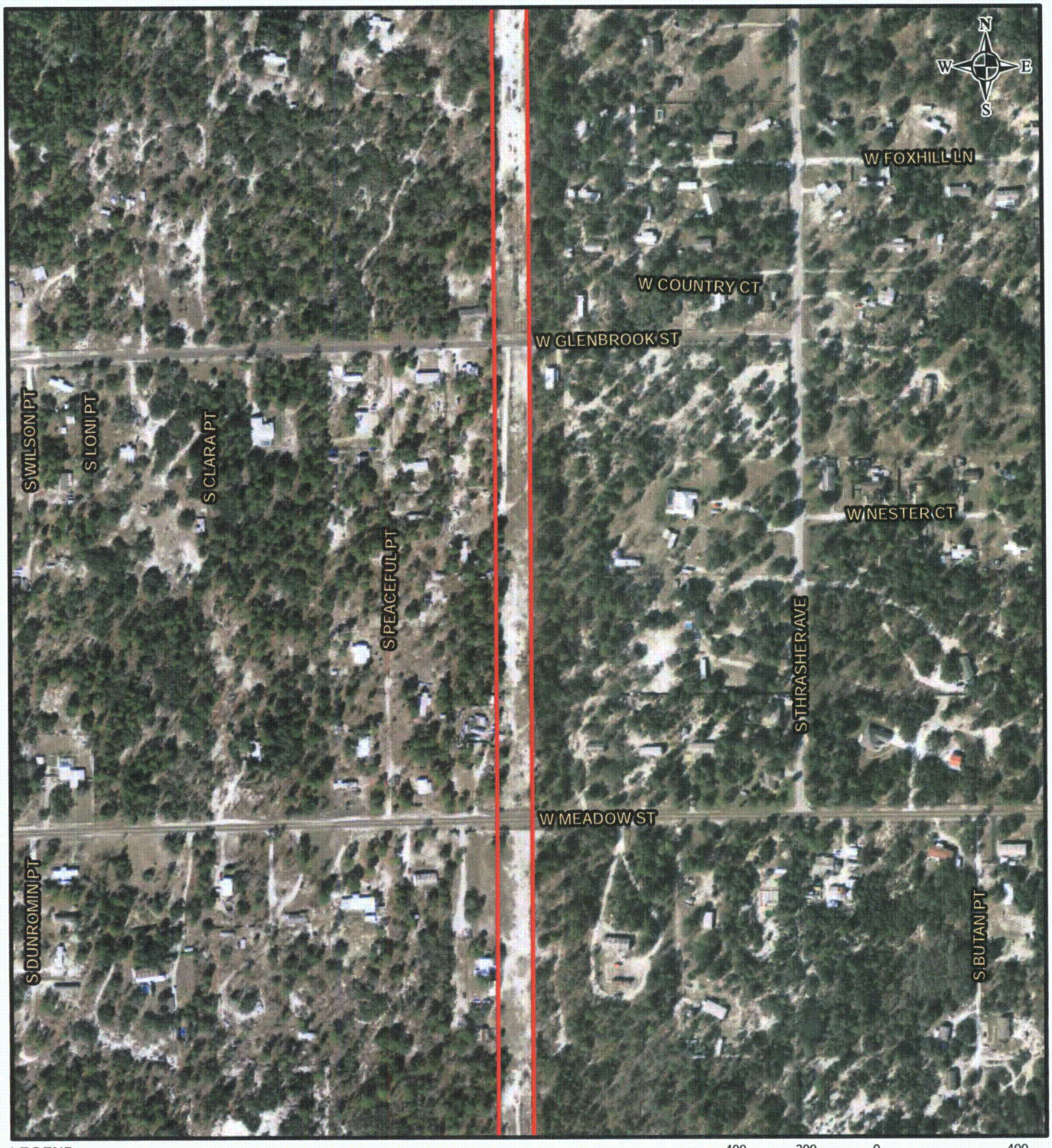

LEGEND

CB Right-of-Way

400 200 0 400 Feet

REFERENCE

Substations and Right-of-Way: Progress Energy Florida & Golder Associates Inc., 2009; Roads: Florida Department of Transportation, 2010; Railroads: FDEP, 1992; Aerials: FDOT 2008 & Progress Energy, 2009

PROGRESS ENERGY FLORIDA
LEVY NUCLEAR PLANT

CITRUS - BROOKRIDGE
AERIAL MAP

Progress Energy

MXD File No. 093-895471003			SCALE AS SHOWN	REV. 0
DESIGN	JDG	11 Dec 2009	FIGURE 3	
GIS	DLH	07 Apr 2010		
CHECK	SAR	07 Apr 2010		
REVIEW	KB	07 Apr 2010		

F:\PROJECTS\2009 PROJ\093-89547 PEFCF Wetland Delineation T&E Surveys\ - ERP CB Route\GIS\MXD\093-895471003 Aerial.mxd

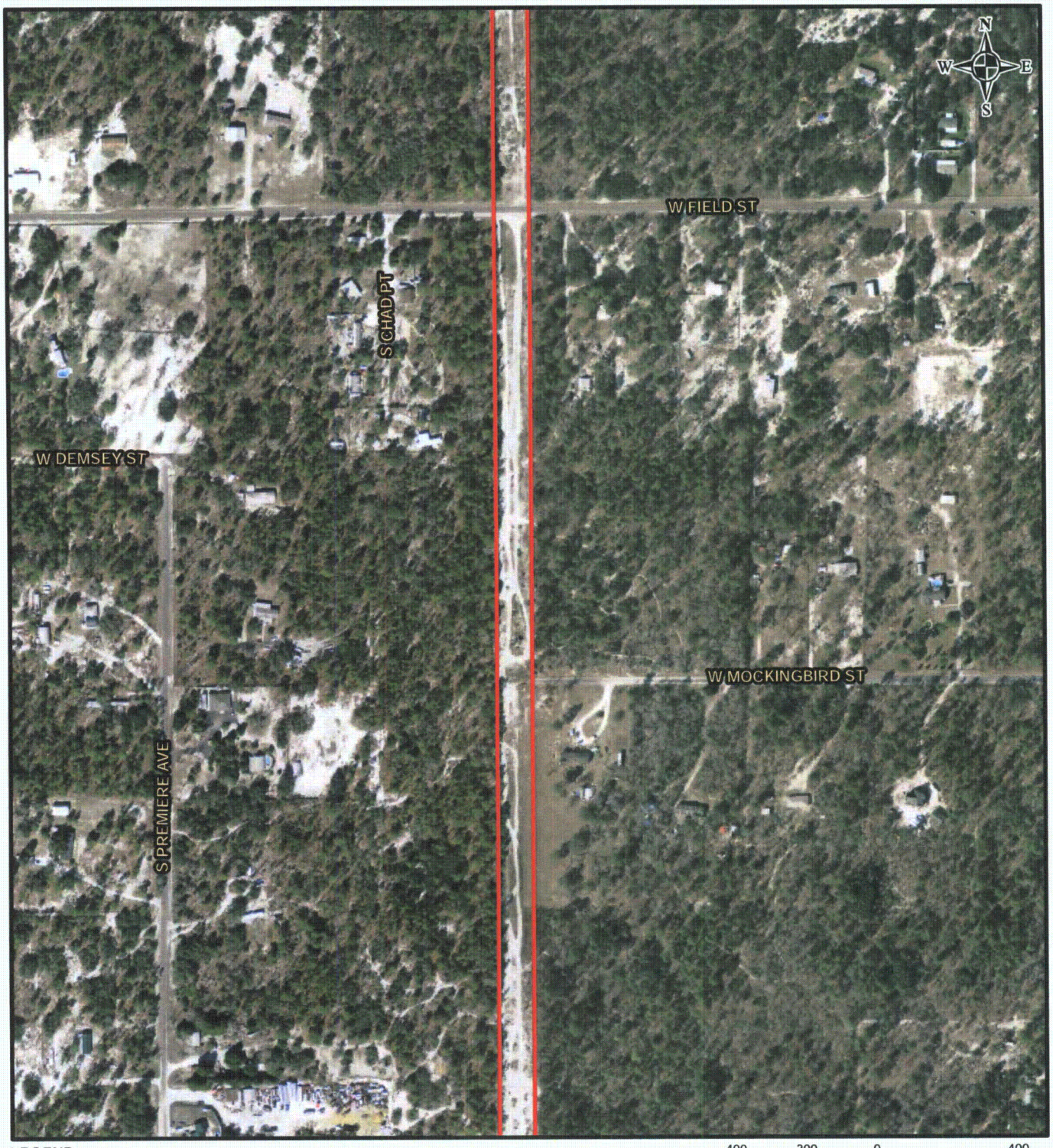

LEGEND

CB Right-of-Way

400 200 0 400 Feet

REFERENCE

Substations and Right-of-Way: Progress Energy Florida & Golder Associates Inc., 2009; Roads: Florida Department of Transportation, 2010; Railroads: FDEP, 1992; Aerials: FDOT 2008 & Progress Energy, 2009

PROGRESS ENERGY FLORIDA
LEVY NUCLEAR PLANT

CITRUS - BROOKRIDGE
AERIAL MAP

Progress Energy

MXD File No. 093-895471003			SCALE AS SHOWN	REV. 0
DESIGN	JDG	11 Dec 2009	FIGURE 3	
GIS	DLH	07 Apr 2010		
CHECK	SAR	07 Apr 2010	PAGE 26 OF 52	
REVIEW	KB	07 Apr 2010		

F:\PROJECTS\2009 PROJ\093-89547 PEFCF Wetland Delineation T&E Surveys\4 - FDP CB Route\GIS\MXD\093-895471003 Aerial.mxd