100 50 0 100
Feet

LEGEND

PHP Right-of-Way

LAND USE / LAND COVER CODES

211, IMPROVED PASTURES
434, HARDWOOD - CONIFER MIXED
427, LIVE OAK

REFERENCE

Substations and Right-of-Way: Progress Energy Florida & Golder Associates Inc., 2009; Roads: Florida Department of Transportation, 2010; Railroads: FDEP, 1992; FLUCCS Data: SWFWMD, 2007, Golder edited 2009; Aerials: FDOT 2008

PROGRESS ENERGY FLORIDA
LEVY NUCLEAR PLANT

POLK - HILLSBOROUGH - PINELLAS
HABITAT CLASSIFICATION MAP

Progress Energy

MXD File No. 093-89547K005			SCALE AS SHOWN	REV. 0
DESIGN	DLH	24 Sept 2009	**FIGURE 5**	
GIS	DLH	15 Feb 2010		
CHECK	SAR	15 Feb 2010		
REVIEW	KB	15 Feb 2010		

F:\PROJECTS\2009 PROJ\093-89547 PEFCF Wetland Delineation T&E Surveys\K - ERP PHP Route\GIS\MXD\093-89547K005 FLUCCS.mxd

100 50 0 100 Feet

LEGEND

PHP Right-of-Way

LAND USE / LAND COVER CODES

- 110, RESIDENTIAL, LOW DENSITY
- 211, IMPROVED PASTURES
- 511, DITCHES
- 534, RESERVOIRS <10 ACRES
- 643, WET PRAIRIES

REFERENCE

Substations and Right-of-Way: Progress Energy Florida & Golder Associates Inc., 2009; Roads: Florida Department of Transportation, 2010; Railroads: FDEP, 1992; FLUCCS Data: SWFWMD, 2007, Golder edited 2009; Aerials: FDOT 2008

PROGRESS ENERGY FLORIDA
LEVY NUCLEAR PLANT

POLK - HILLSBOROUGH - PINELLAS
HABITAT CLASSIFICATION MAP

Progress Energy

MXD File No. 093-89547K005			SCALE AS SHOWN	REV. 0
DESIGN	DLH	24 Sept 2009	**FIGURE 5**	
GIS	DLH	15 Feb 2010		
CHECK	SAR	15 Feb 2010		
REVIEW	KB	15 Feb 2010		

F:\PROJECTS\2009 PROJ\093-89547 PEFCF Wetland Delineation T&E Surveys\K - ERP PHP Route\GIS\MXD\093-89547K005 FLUCCS.mxd

100 50 0 100 Feet

LEGEND

PHP Right-of-Way

LAND USE / LAND COVER CODES

- 211, IMPROVED PASTURES
- 510, STREAMS AND WATERWAYS
- 511, DITCHES
- 641, FRESHWATER MARSHES
- 643, WET PRAIRIES

REFERENCE

Substations and Right-of-Way: Progress Energy Florida & Golder Associates Inc., 2009; Roads: Florida Department of Transportation, 2010; Railroads: FDEP, 1992; FLUCCS Data: SWFWMD, 2007, Golder edited 2009; Aerials: FDOT 2008

PROGRESS ENERGY FLORIDA
LEVY NUCLEAR PLANT

POLK - HILLSBOROUGH - PINELLAS
HABITAT CLASSIFICATION MAP

Progress Energy

MXD File No. 093-89547K005			SCALE AS SHOWN	REV. 0
DESIGN	DLH	24 Sept 2009	**FIGURE 5**	
GIS	DLH	15 Feb 2010		
CHECK	SAR	15 Feb 2010		
REVIEW	KB	15 Feb 2010		

F:\PROJECTS\2009 PROJ\093-89547 PEFCF Wetland Delineation T&E Surveys\K - EPP PHP Route\GIS\MXD\093-89547K005 FLUCCS.mxd

LEGEND

PHP Right-of-Way

LAND USE / LAND COVER CODES

211, IMPROVED PASTURES
621, CYPRESS
641, FRESHWATER MARSHES
643, WET PRAIRIES

100 50 0 100 Feet

REFERENCE

Substations and Right-of-Way: Progress Energy Florida & Golder Associates Inc., 2009; Roads: Florida Department of Transportation, 2010; Railroads: FDEP, 1992; FLUCCS Data: SWFWMD, 2007, Golder edited 2009; Aerials: FDOT 2008

PROGRESS ENERGY FLORIDA
LEVY NUCLEAR PLANT

POLK - HILLSBOROUGH - PINELLAS
HABITAT CLASSIFICATION MAP

Progress Energy

MXD File No. 093-89547K005			SCALE AS SHOWN	REV. 0
DESIGN	DLH	24 Sept 2009	**FIGURE 5**	
GIS	DLH	15 Feb 2010		
CHECK	SAR	15 Feb 2010		
REVIEW	KB	15 Feb 2010		

F:\PROJECTS\2009 PROJ\093-89547 PEFCF Wetland Delineation T&E Surveys\K - EPP PHP Route\GIS\MXD\093-89547K005 FLUCCS.mxd



100 50 0 100 Feet

LEGEND

PHP Right-of-Way

LAND USE / LAND COVER CODES

- 211, IMPROVED PASTURES
- 214, ROW CROPS
- 621, CYPRESS
- 641, FRESHWATER MARSHES

REFERENCE

Substations and Right-of-Way: Progress Energy Florida & Golder Associates Inc., 2009; Roads: Florida Department of Transportation, 2010; Railroads: FDEP, 1992; FLUCCS Data: SWFWMD, 2007, Golder edited 2009; Aerials: FDOT 2008

PROGRESS ENERGY FLORIDA
LEVY NUCLEAR PLANT

POLK - HILLSBOROUGH - PINELLAS
HABITAT CLASSIFICATION MAP

Progress Energy

MXD File No. 093-89547K005			SCALE AS SHOWN	REV. 0
DESIGN	DLH	24 Sept 2009	**FIGURE 5**	
GIS	DLH	15 Feb 2010		
CHECK	SAR	15 Feb 2010		
REVIEW	KB	15 Feb 2010		

F:\PROJECTS\2009 PROJ\093-89547 PEFCF Wetland Delineation T&E Surveys\K - ERP PHP Route\GIS\MXD\093-89547K005 FLUCCS.mxd

100 50 0 100
Feet

LEGEND

PHP Right-of-Way

LAND USE / LAND COVER CODES

211, IMPROVED PASTURES

214, ROW CROPS

REFERENCE

Substations and Right-of-Way: Progress Energy Florida & Golder Associates Inc., 2009; Roads: Florida Department of Transportation, 2010; Railroads: FDEP, 1992; FLUCCS Data: SWFWMD, 2007, Golder edited 2009; Aerials: FDOT 2008

PROGRESS ENERGY FLORIDA
LEVY NUCLEAR PLANT

POLK - HILLSBOROUGH - PINELLAS
HABITAT CLASSIFICATION MAP

Progress Energy

MXD File No. 093-89547K005			SCALE AS SHOWN	REV. 0
DESIGN	DLH	24 Sept 2009	**FIGURE 5**	
GIS	DLH	15 Feb 2010		
CHECK	SAR	15 Feb 2010		
REVIEW	KB	15 Feb 2010		

E:\PROJECTS\2009 PROJ\093-89547 PEFCF Wetland Delineation T&E Surveys\K - ERP PHP Route\GIS\MXD\093-89547K005 FLUCCS.mxd

100 50 0 100 Feet

LEGEND

PHP Right-of-Way

LAND USE / LAND COVER CODES

211, IMPROVED PASTURES

534, RESERVOIRS <10 ACRES

214, ROW CROPS

REFERENCE

Substations and Right-of-Way: Progress Energy Florida & Golder Associates Inc., 2009; Roads: Florida Department of Transportation, 2010; Railroads: FDEP, 1992; FLUCCS Data: SWFWMD, 2007, Golder edited 2009; Aerials: FDOT 2008

PROGRESS ENERGY FLORIDA
LEVY NUCLEAR PLANT

POLK - HILLSBOROUGH - PINELLAS
HABITAT CLASSIFICATION MAP

Progress Energy

MXD File No. 093-89547K005			SCALE AS SHOWN	REV. 0
DESIGN	DLH	24 Sept 2009	**FIGURE 5**	
GIS	DLH	15 Feb 2010		
CHECK	SAR	15 Feb 2010		
REVIEW	KB	15 Feb 2010		

F:\PROJECTS\2009 PROJ\093-89547 PEFCF Wetland Delineation T&E Surveys\K - ERP PHP Route\GIS\MXD\093-89547K005 FLUCCS.mxd

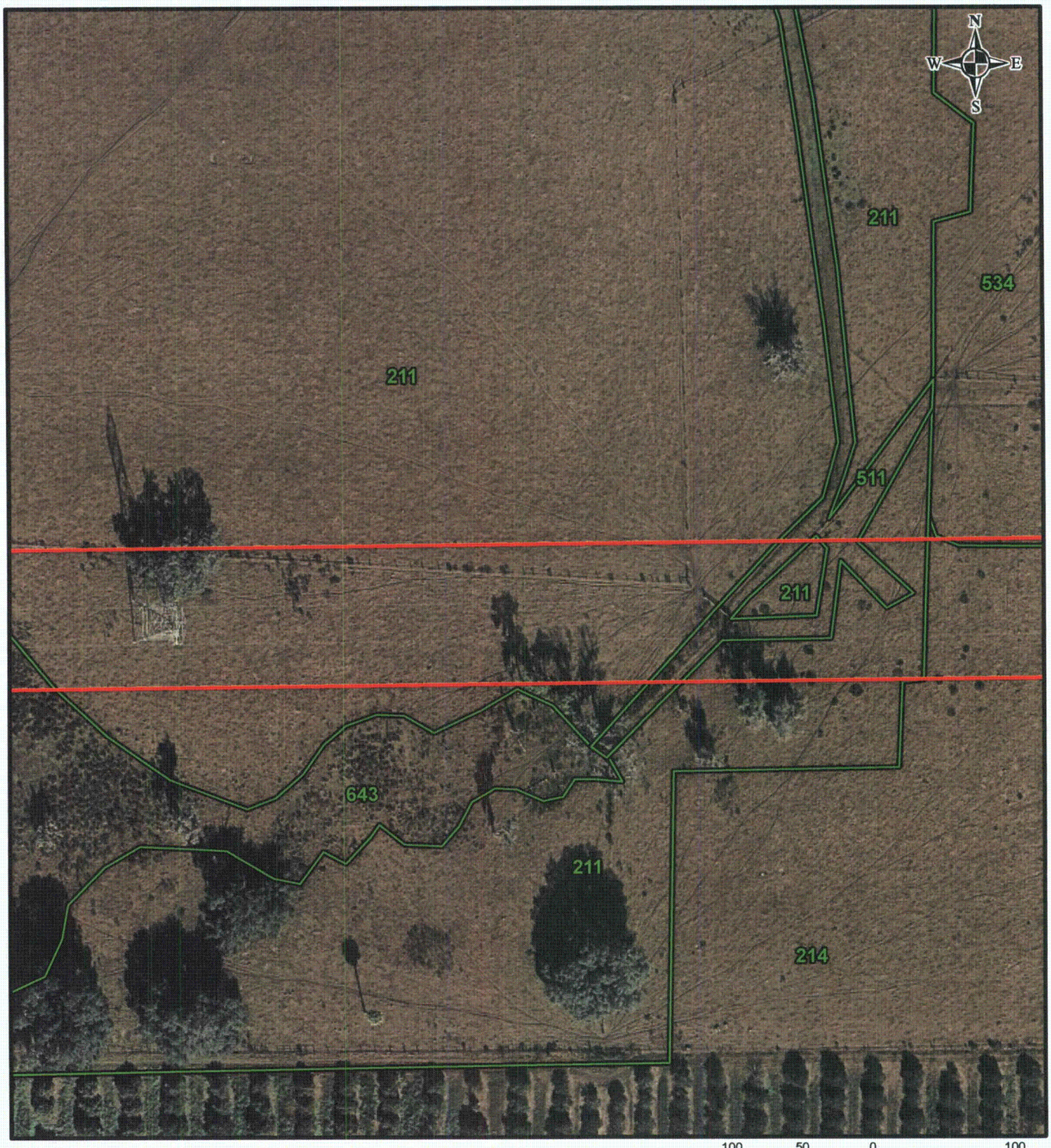

100 50 0 100 Feet

LEGEND

PHP Right-of-Way

LAND USE / LAND COVER CODES

- 211, IMPROVED PASTURES
- 214, ROW CROPS
- 511, DITCHES
- 534, RESERVOIRS <10 ACRES
- 643, WET PRAIRIES

REFERENCE

Substations and Right-of-Way: Progress Energy Florida & Golder Associates Inc., 2009; Roads: Florida Department of Transportation, 2010; Railroads: FDEP, 1992; FLUCCS Data: SWFWMD, 2007, Golder edited 2009; Aerials: FDOT 2008

PROGRESS ENERGY FLORIDA
LEVY NUCLEAR PLANT

POLK - HILLSBOROUGH - PINELLAS
HABITAT CLASSIFICATION MAP

Progress Energy

MXD File No. 093-89547K005			SCALE AS SHOWN	REV. 0
DESIGN	DLH	24 Sept 2009	FIGURE 5	
GIS	DLH	15 Feb 2010		
CHECK	SAR	15 Feb 2010		
REVIEW	KB	15 Feb 2010		

F:\PROJECTS\2009 PROJ\093-89547 PEFCF Wetland Delineation T&E Surveys\K - ERP PHP Route\GIS\MXD\093-89547K005 FLUCCS.mxd

LEGEND

PHP Right-of-Way

LAND USE / LAND COVER CODES

- 211, IMPROVED PASTURES
- 214, ROW CROPS
- 511, DITCHES
- 641, FRESHWATER MARSHES
- 643, WET PRAIRIES

100 50 0 100 Feet

REFERENCE

Substations and Right-of-Way: Progress Energy Florida & Golder Associates Inc., 2009; Roads: Florida Department of Transportation, 2010; Railroads: FDEP, 1992; FLUCCS Data: SWFWMD, 2007, Golder edited 2009; Aerials: FDOT 2008

PROGRESS ENERGY FLORIDA
LEVY NUCLEAR PLANT

POLK - HILLSBOROUGH - PINELLAS
HABITAT CLASSIFICATION MAP

Progress Energy

MXD File No. 093-89547K005			SCALE AS SHOWN	REV. 0
DESIGN	DLH	24 Sept 2009	**FIGURE 5**	
GIS	DLH	15 Feb 2010		
CHECK	SAR	15 Feb 2010		
REVIEW	KB	15 Feb 2010		

F:\PROJECTS\2009 PROJ\093-89547 PEFCF Wetland Delineation T&E Surveys\K - ERP PHP Route\GIS\MXD\093-89547K005 FLUCCS.mxd

100 50 0 100 Feet

LEGEND

PHP Right-of-Way

LAND USE / LAND COVER CODES

- 211, IMPROVED PASTURES
- 214, ROW CROPS
- 240, NURSERIES AND VINEYARDS
- 330, MIXED RANGELAND
- 427, LIVE OAK
- 511, DITCHES
- 530, RESERVOIRS
- 534, RESERVOIRS <10 ACRES
- 641, FRESHWATER MARSHES
- 643, WET PRAIRIES
- 814, ROADS AND HIGHWAYS

REFERENCE

Substations and Right-of-Way: Progress Energy Florida & Golder Associates Inc., 2009; Roads: Florida Department of Transportation, 2010; Railroads: FDEP, 1992; FLUCCS Data: SWFWMD, 2007, Golder edited 2009; Aerials: FDOT 2008

PROGRESS ENERGY FLORIDA
LEVY NUCLEAR PLANT

POLK - HILLSBOROUGH - PINELLAS
HABITAT CLASSIFICATION MAP

Progress Energy

MXD File No. 093-89547K005			SCALE AS SHOWN	REV. 0
DESIGN	DLH	24 Sept 2009	FIGURE 5	
GIS	DLH	15 Feb 2010		
CHECK	SAR	15 Feb 2010		
REVIEW	KB	15 Feb 2010		

F:\PROJECTS\2009 PROJ\093-89547 PEFCF Wetland Delineation T&E Surveys\K - ERP PHP Route\GIS\MXD\093-89547K005 FLUCCS.mxd

100 50 0 100
Feet

LEGEND

PHP Right-of-Way

LAND USE / LAND COVER CODES

- 214, ROW CROPS
- 240, NURSERIES AND VINEYARDS
- 427, LIVE OAK
- 511, DITCHES
- 641, FRESHWATER MARSHES
- 643, WET PRAIRIES
- 812, RAILROADS
- 814, ROADS AND HIGHWAYS

REFERENCE

Substations and Right-of-Way: Progress Energy Florida & Golder Associates Inc., 2009; Roads: Florida Department of Transportation, 2010; Railroads: FDEP, 1992; FLUCCS Data: SWFWMD, 2007, Golder edited 2009; Aerials: FDOT 2008

PROGRESS ENERGY FLORIDA
LEVY NUCLEAR PLANT

POLK - HILLSBOROUGH - PINELLAS
HABITAT CLASSIFICATION MAP

Progress Energy

MXD File No. 093-89547K005			SCALE AS SHOWN	REV. 0
DESIGN	DLH	24 Sept 2009	**FIGURE 5**	
GIS	DLH	15 Feb 2010		
CHECK	SAR	15 Feb 2010		
REVIEW	KB	15 Feb 2010		

F:\PROJECTS\2009 PROJ\093-89547 PEFCF Wetland Delineation T&E Surveys\K - ERP PHP Route\GIS\MXD\093-89547K005 FLUCCS.mxd

100 50 0 100
Feet

LEGEND

PHP Right-of-Way

LAND USE / LAND COVER CODES

110, RESIDENTIAL, LOW DENSITY

641, FRESHWATER MARSHES

REFERENCE

Substations and Right-of-Way: Progress Energy Florida & Golder Associates Inc., 2009; Roads: Florida Department of Transportation, 2010; Railroads: FDEP, 1992; FLUCCS Data: SWFWMD, 2007, Golder edited 2009; Aerials: FDOT 2008

PROGRESS ENERGY FLORIDA
LEVY NUCLEAR PLANT

POLK - HILLSBOROUGH - PINELLAS
HABITAT CLASSIFICATION MAP

Progress Energy

MXD File No. 093-89547K005			SCALE AS SHOWN	REV. 0
DESIGN	DLH	24 Sept 2009	**FIGURE 5**	
GIS	DLH	15 Feb 2010		
CHECK	SAR	15 Feb 2010		
REVIEW	KB	15 Feb 2010		

F:\PROJECTS\2009 PROJ\093-89547 PEFCF Wetland Delineation T&E Surveys\K - ERP PHP Route\GIS\MXD\093-89547K005 FLUCCS.mxd

100 50 0 100 Feet

LEGEND

PHP Right-of-Way

LAND USE / LAND COVER CODES

- 110, RESIDENTIAL, LOW DENSITY
- 211, IMPROVED PASTURES
- 221, CITRUS GROVES
- 617, MIXED WETLAND HARDWOODS
- 641, FRESHWATER MARSHES
- 814, ROADS AND HIGHWAYS

REFERENCE

Substations and Right-of-Way: Progress Energy Florida & Golder Associates Inc., 2009; Roads: Florida Department of Transportation, 2010; Railroads: FDEP, 1992; FLUCCS Data: SWFWMD, 2007, Golder edited 2009; Aerials: FDOT 2008

PROGRESS ENERGY FLORIDA
LEVY NUCLEAR PLANT

POLK - HILLSBOROUGH - PINELLAS
HABITAT CLASSIFICATION MAP

Progress Energy

MXD File No. 093-89547K005			SCALE AS SHOWN	REV. 0
DESIGN	DLH	24 Sept 2009	**FIGURE 5**	
GIS	DLH	15 Feb 2010		
CHECK	SAR	15 Feb 2010		
REVIEW	KB	15 Feb 2010		

F:\PROJECTS\2009 PROJ\093-89547 PEFGF Wetland Delineation T&E Surveys\K - ERP PHP Route\GIS\MXD\093-89547K005 FLUCCS.mxd

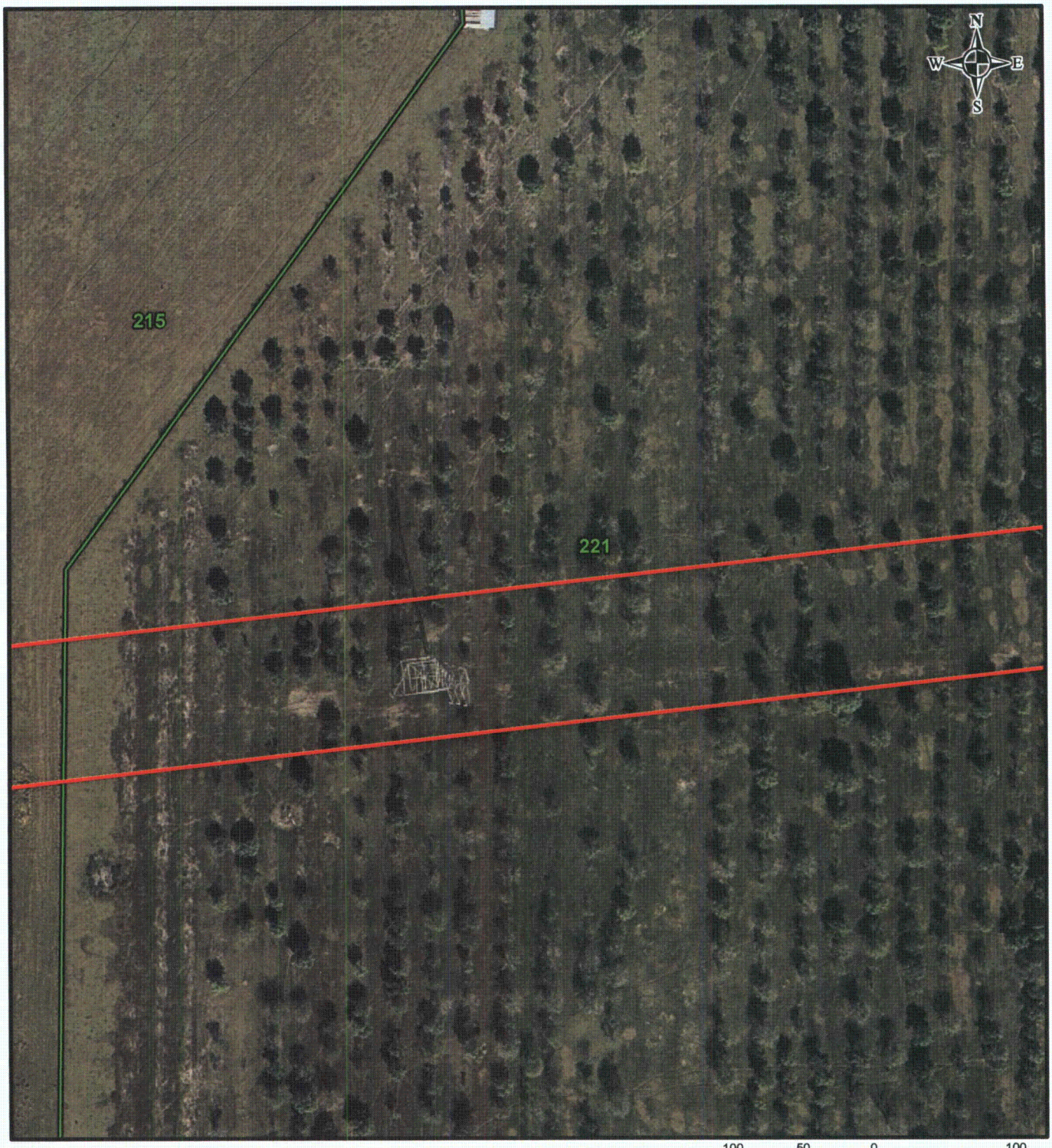

100 50 0 100 Feet

LEGEND

PHP Right-of-Way

LAND USE / LAND COVER CODES

215, FIELD CROPS 221, CITRUS GROVES

REFERENCE

Substations and Right-of-Way: Progress Energy Florida & Golder Associates Inc., 2009; Roads: Florida Department of Transportation, 2010; Railroads: FDEP, 1992; FLUCCS Data: SWFWMD, 2007, Golder edited 2009; Aerials: FDOT 2008

PROGRESS ENERGY FLORIDA
LEVY NUCLEAR PLANT

POLK - HILLSBOROUGH - PINELLAS
HABITAT CLASSIFICATION MAP

Progress Energy

MXD File No. 093-89547K005			SCALE AS SHOWN	REV. 0
DESIGN	DLH	24 Sept 2009	**FIGURE 5**	
GIS	DLH	15 Feb 2010		
CHECK	SAR	15 Feb 2010		
REVIEW	KB	15 Feb 2010		

F:\PROJECTS\2009 PROJ\093-89547 PEFCF Wetland Delineation T&E Surveys\K - ERP PHP Route\GIS\MXD\093-89547K005 FLUCCS.mxd

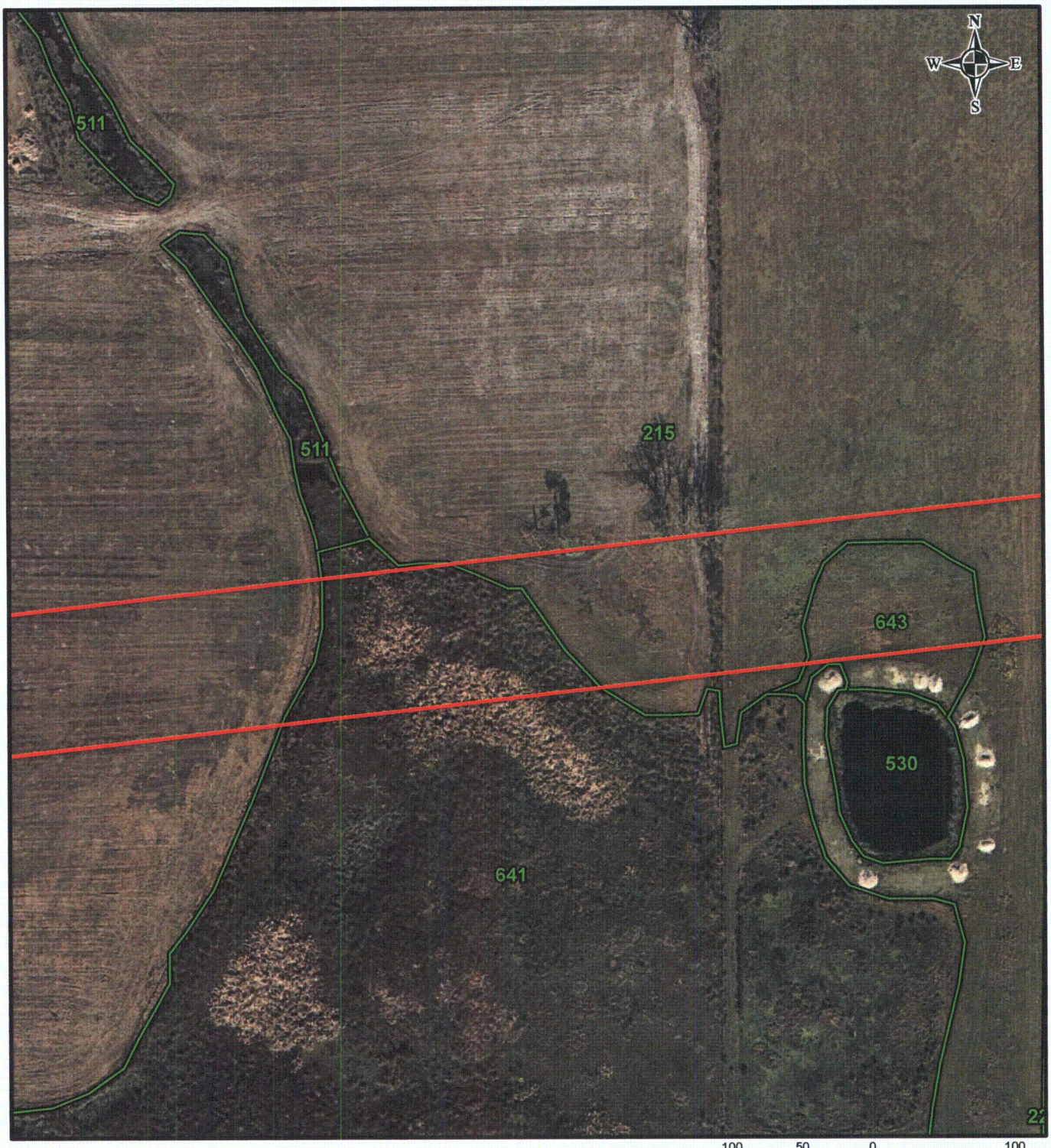

100 50 0 100 Feet

LEGEND

PHP Right-of-Way

LAND USE / LAND COVER CODES

- 215, FIELD CROPS
- 221, CITRUS GROVES
- 511, DITCHES
- 530, RESERVOIRS
- 641, FRESHWATER MARSHES
- 643, WET PRAIRIES

REFERENCE

Substations and Right-of-Way: Progress Energy Florida & Golder Associates Inc., 2009; Roads: Florida Department of Transportation, 2010; Railroads: FDEP, 1992; FLUCCS Data: SWFWMD, 2007, Golder edited 2009; Aerials: FDOT 2008

PROGRESS ENERGY FLORIDA
LEVY NUCLEAR PLANT

POLK - HILLSBOROUGH - PINELLAS
HABITAT CLASSIFICATION MAP

Progress Energy

MXD File No. 093-89547K005			SCALE AS SHOWN	REV. 0
DESIGN	DLH	24 Sept 2009	FIGURE 5	
GIS	DLH	15 Feb 2010		
CHECK	SAR	15 Feb 2010		
REVIEW	KB	15 Feb 2010		

F:\PROJECTS\2009 PROJ\093-89547 PEFCF Wetland Delineation T&E Surveys\K - ERP PHP Route\GIS\MXD\093-89547K005 FLUCCS.mxd



100 50 0 100 Feet

LEGEND

PHP Right-of-Way

LAND USE / LAND COVER CODES

- 214, ROW CROPS
- 215, FIELD CROPS
- 230, FEEDING OPERATIONS
- 511, DITCHES
- 641, FRESHWATER MARSHES

REFERENCE

Substations and Right-of-Way: Progress Energy Florida & Golder Associates Inc., 2009; Roads: Florida Department of Transportation, 2010; Railroads: FDEP, 1992; FLUCCS Data: SWFWMD, 2007, Golder edited 2009; Aerials: FDOT 2008

PROGRESS ENERGY FLORIDA
LEVY NUCLEAR PLANT

POLK - HILLSBOROUGH - PINELLAS
HABITAT CLASSIFICATION MAP

Progress Energy

MXD File No. 093-89547K005			SCALE AS SHOWN	REV. 0
DESIGN	DLH	24 Sept 2009	**FIGURE 5**	
GIS	DLH	15 Feb 2010		
CHECK	SAR	15 Feb 2010		
REVIEW	KB	15 Feb 2010		

F:\PROJECTS\2009 PROJ\093-89547 PEFCF Wetland Delineation T&E Surveys\K - ERP PHP Route\GIS\MXD\093-89547K005 FLUCCS.mxd

100 50 0 100 Feet

LEGEND

PHP Right-of-Way

LAND USE / LAND COVER CODES

- 214, ROW CROPS
- 215, FIELD CROPS
- 434, HARDWOOD - CONIFER MIXED
- 511, DITCHES
- 530, RESERVOIRS
- 641, FRESHWATER MARSHES

REFERENCE

Substations and Right-of-Way: Progress Energy Florida & Golder Associates Inc., 2009; Roads: Florida Department of Transportation, 2010; Railroads: FDEP, 1992; FLUCCS Data: SWFWMD, 2007, Golder edited 2009; Aerials: FDOT 2008

PROGRESS ENERGY FLORIDA
LEVY NUCLEAR PLANT

POLK - HILLSBOROUGH - PINELLAS
HABITAT CLASSIFICATION MAP

Progress Energy

MXD File No. 093-89547K005			SCALE AS SHOWN	REV 0
DESIGN	DLH	24 Sept 2009	**FIGURE 5**	
GIS	DLH	15 Feb 2010		
CHECK	SAR	15 Feb 2010	**PAGE 127 OF 368**	
REVIEW	KB	15 Feb 2010		

F:\PROJECTS\2009 PROJ\093-89547 PEFCF Wetland Delineation T&E Surveys\K - EPP PHP Route\GIS\MXD\093-89547K005 FLUCCS.mxd

100 50 0 100 Feet

LEGEND

PHP Right-of-Way

LAND USE / LAND COVER CODES

- 214, ROW CROPS
- 222, FRUIT ORCHARDS
- 434, HARDWOOD - CONIFER MIXED
- 511, DITCHES
- 530, RESERVOIRS
- 534, RESERVOIRS <10 ACRES
- 617, MIXED WETLAND HARDWOODS
- 641, FRESHWATER MARSHES

REFERENCE

Substations and Right-of-Way: Progress Energy Florida & Golder Associates Inc., 2009; Roads: Florida Department of Transportation, 2010; Railroads: FDEP, 1992; FLUCCS Data: SWFWMD, 2007, Golder edited 2009; Aerials: FDOT 2008

PROGRESS ENERGY FLORIDA
LEVY NUCLEAR PLANT

POLK - HILLSBOROUGH - PINELLAS
HABITAT CLASSIFICATION MAP

Progress Energy

MXD File No. 093-89547K005			SCALE AS SHOWN	REV. 0
DESIGN	DLH	24 Sept 2009	**FIGURE 5**	
GIS	DLH	15 Feb 2010		
CHECK	SAR	15 Feb 2010		
REVIEW	KB	15 Feb 2010		

F:\PROJECTS\2009 PROJ\093-89547 PEFCF Wetland Delineation T&E Surveys\K - ERP PHP Route\GIS\MXD\093-89547K005 FLUCCS.mxd

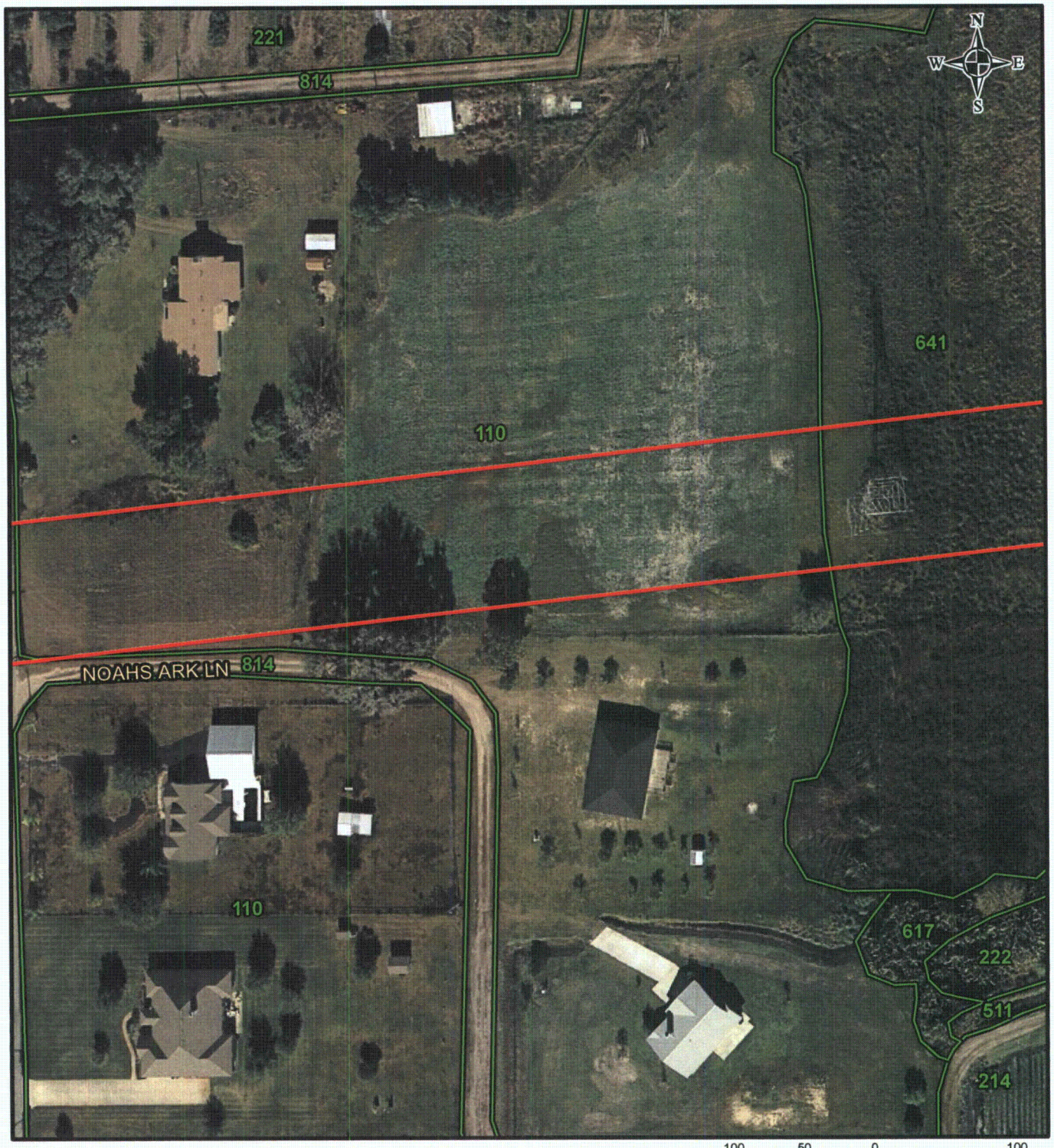

100 50 0 100 Feet

LEGEND

PHP Right-of-Way

LAND USE / LAND COVER CODES

- 110, RESIDENTIAL, LOW DENSITY
- 214, ROW CROPS
- 221, CITRUS GROVES
- 222, FRUIT ORCHARDS
- 511, DITCHES
- 617, MIXED WETLAND HARDWOODS
- 641, FRESHWATER MARSHES
- 814, ROADS AND HIGHWAYS

REFERENCE

Substations and Right-of-Way: Progress Energy Florida & Golder Associates Inc., 2009; Roads: Florida Department of Transportation, 2010; Railroads: FDEP, 1992; FLUCCS Data: SWFWMD, 2007, Golder edited 2009; Aerials: FDOT 2008

PROGRESS ENERGY FLORIDA
LEVY NUCLEAR PLANT

POLK - HILLSBOROUGH - PINELLAS
HABITAT CLASSIFICATION MAP

Progress Energy

MXD File No. 093-89547K005			SCALE AS SHOWN	REV. 0
DESIGN	DLH	24 Sept 2009	**FIGURE 5**	
GIS	DLH	15 Feb 2010		
CHECK	SAR	15 Feb 2010		
REVIEW	KB	15 Feb 2010		

F:\PROJECTS\2009 PROJ\093-89547 PEFCF Wetland Delineation T&E Surveys\K - ERP PHP Route\GIS\MXD\093-89547K005 FLUCCS.mxd

LEGEND

PHP Right-of-Way

LAND USE / LAND COVER CODES

110, RESIDENTIAL, LOW DENSITY

814, ROADS AND HIGHWAYS

221, CITRUS GROVES

100 50 0 100 Feet

REFERENCE

Substations and Right-of-Way: Progress Energy Florida & Golder Associates Inc., 2009; Roads: Florida Department of Transportation, 2010; Railroads: FDEP, 1992; FLUCCS Data: SWFWMD, 2007, Golder edited 2009; Aerials: FDOT 2008

PROGRESS ENERGY FLORIDA
LEVY NUCLEAR PLANT

POLK - HILLSBOROUGH - PINELLAS
HABITAT CLASSIFICATION MAP

Progress Energy

MXD File No. 093-89547K005			SCALE AS SHOWN	REV. 0
DESIGN	DLH	24 Sept 2009	**FIGURE 5**	
GIS	DLH	15 Feb 2010		
CHECK	SAR	15 Feb 2010		
REVIEW	KB	15 Feb 2010		

F:\PROJECTS\2009 PROJ\093-89547 PEFCF Wetland Delineation T&E Surveys\K - ERP PHP Route\GIS\MXD\093-89547K005 FLUCCS.mxd

100 50 0 100 Feet

LEGEND

PHP Right-of-Way

LAND USE / LAND COVER CODES

- 211, IMPROVED PASTURES
- 215, FIELD CROPS
- 221, CITRUS GROVES
- 260, OTHER OPEN LANDS <RURAL>
- 330, MIXED RANGELAND
- 511, DITCHES
- 530, RESERVOIRS
- 534, RESERVOIRS <10 ACRES
- 814, ROADS AND HIGHWAYS

REFERENCE

Substations and Right-of-Way: Progress Energy Florida & Golder Associates Inc., 2009; Roads: Florida Department of Transportation, 2010; Railroads: FDEP, 1992; FLUCCS Data: SWFWMD, 2007, Golder edited 2009; Aerials: FDOT 2008

PROGRESS ENERGY FLORIDA
LEVY NUCLEAR PLANT

POLK - HILLSBOROUGH - PINELLAS
HABITAT CLASSIFICATION MAP

Progress Energy

MXD File No. 093-89547K005			SCALE AS SHOWN	REV. 0
DESIGN	DLH	24 Sept 2009	**FIGURE 5**	
GIS	DLH	15 Feb 2010		
CHECK	SAR	15 Feb 2010		
REVIEW	KB	15 Feb 2010		

F:\PROJECTS\2009 PROJ\093-89547 PEFCF Wetland Delineation T&E Surveys\K - ERP PHP Route\GIS\MXD\093-89547K005 FLUCCS.mxd



100 50 0 100 Feet

LEGEND

PHP Right-of-Way

LAND USE / LAND COVER CODES

- 110, RESIDENTIAL, LOW DENSITY
- 211, IMPROVED PASTURES
- 214, ROW CROPS
- 215, FIELD CROPS
- 427, LIVE OAK
- 511, DITCHES
- 814, ROADS AND HIGHWAYS

REFERENCE

Substations and Right-of-Way: Progress Energy Florida & Golder Associates Inc., 2009; Roads: Florida Department of Transportation, 2010; Railroads: FDEP, 1992; FLUCCS Data: SWFWMD, 2007, Golder edited 2009; Aerials: FDOT 2008

PROGRESS ENERGY FLORIDA
LEVY NUCLEAR PLANT

POLK - HILLSBOROUGH - PINELLAS
HABITAT CLASSIFICATION MAP

Progress Energy

MXD File No. 093-89547K005			SCALE AS SHOWN	REV. 0
DESIGN	DLH	24 Sept 2009	**FIGURE 5**	
GIS	DLH	15 Feb 2010		
CHECK	SAR	15 Feb 2010		
REVIEW	KB	15 Feb 2010		

F:\PROJECTS\2009 PROJ\093-89547 PEFCF Wetland Delineation T&E Surveys\K - ERP PHP Route\GIS\MXD\093-89547K005 FLUCCS.mxd



100 50 0 100
Feet

LEGEND

PHP Right-of-Way

LAND USE / LAND COVER CODES

214, ROW CROPS 511, DITCHES

REFERENCE

Substations and Right-of-Way: Progress Energy Florida & Golder Associates Inc., 2009; Roads: Florida Department of Transportation, 2010; Railroads: FDEP, 1992; FLUCCS Data: SWFWMD, 2007, Golder edited 2009; Aerials: FDOT 2008

PROGRESS ENERGY FLORIDA
LEVY NUCLEAR PLANT

POLK - HILLSBOROUGH - PINELLAS
HABITAT CLASSIFICATION MAP

Progress Energy

MXD File No. 093-89547K005			SCALE AS SHOWN	REV. 0
DESIGN	DLH	24 Sept 2009	**FIGURE 5**	
GIS	DLH	15 Feb 2010		
CHECK	SAR	15 Feb 2010		
REVIEW	KB	15 Feb 2010		

F:\PROJECTS\2009 PROJ\093-89547 PEFGF Wetland Delineation T&E Surveys\K - ERP PHP Route\GIS\MXD\093-89547K005 FLUCCS.mxd

100 50 0 100
Feet

LEGEND

PHP Right-of-Way

LAND USE / LAND COVER CODES

214, ROW CROPS
641, FRESHWATER MARSHES
511, DITCHES

REFERENCE

Substations and Right-of-Way: Progress Energy Florida & Golder Associates Inc., 2009; Roads: Florida Department of Transportation, 2010; Railroads: FDEP, 1992; FLUCCS Data: SWFWMD, 2007, Golder edited 2009; Aerials: FDOT 2008

PROGRESS ENERGY FLORIDA
LEVY NUCLEAR PLANT

POLK - HILLSBOROUGH - PINELLAS
HABITAT CLASSIFICATION MAP

Progress Energy

MXD File No. 093-89547K005			SCALE AS SHOWN	REV. 0
DESIGN	DLH	24 Sept 2009	**FIGURE 5**	
GIS	DLH	15 Feb 2010		
CHECK	SAR	15 Feb 2010		
REVIEW	KB	15 Feb 2010		

F:\PROJECTS\2009 PROJ\093-89547 PEFCF Wetland Delineation T&E Surveys\K - ERP PHP Route\GIS\MXD\093-89547K005 FLUCCS.mxd

100 50 0 100
Feet

LEGEND

PHP Right-of-Way

LAND USE / LAND COVER CODES

- 211, IMPROVED PASTURES
- 214, ROW CROPS
- 534, RESERVOIRS <10 ACRES
- 621, CYPRESS
- 641, FRESHWATER MARSHES

REFERENCE

Substations and Right-of-Way: Progress Energy Florida & Golder Associates Inc., 2009; Roads: Florida Department of Transportation, 2010; Railroads: FDEP, 1992; FLUCCS Data: SWFWMD, 2007, Golder edited 2009; Aerials: FDOT 2008

PROGRESS ENERGY FLORIDA
LEVY NUCLEAR PLANT

POLK - HILLSBOROUGH - PINELLAS
HABITAT CLASSIFICATION MAP

Progress Energy

MXD File No. 093-89547K005			SCALE AS SHOWN	REV. 0
DESIGN	DLH	24 Sept 2009	**FIGURE 5**	
GIS	DLH	15 Feb 2010		
CHECK	SAR	15 Feb 2010		
REVIEW	KB	15 Feb 2010		

F:\PROJECTS\2009 PROJ\093-89547 PEFCF Wetland Delineation T&E Surveys\K - ERP PHP Route\GIS\MXD\093-89547K005 FLUCCS.mxd

100 50 0 100
Feet

LEGEND

PHP Right-of-Way

LAND USE / LAND COVER CODES

- 211, IMPROVED PASTURES
- 214, ROW CROPS
- 434, HARDWOOD - CONIFER MIXED
- 534, RESERVOIRS <10 ACRES
- 617, MIXED WETLAND HARDWOODS
- 621, CYPRESS
- 641, FRESHWATER MARSHES

REFERENCE

Substations and Right-of-Way: Progress Energy Florida & Golder Associates Inc., 2009; Roads: Florida Department of Transportation, 2010; Railroads: FDEP, 1992; FLUCCS Data: SWFWMD, 2007, Golder edited 2009; Aerials: FDOT 2008

PROGRESS ENERGY FLORIDA
LEVY NUCLEAR PLANT

POLK - HILLSBOROUGH - PINELLAS
HABITAT CLASSIFICATION MAP

Progress Energy

MXD File No. 093-89547K005			SCALE AS SHOWN	REV. 0
DESIGN	DLH	24 Sept 2009	**FIGURE 5**	
GIS	DLH	15 Feb 2010		
CHECK	SAR	15 Feb 2010		
REVIEW	KB	15 Feb 2010		

F:\PROJECTS\2009 PROJ\093-89547 PEFCF Wetland Delineation T&E Surveys\K - ERP PHP Route\GIS\MXD\093-89547K005 FLUCCS.mxd

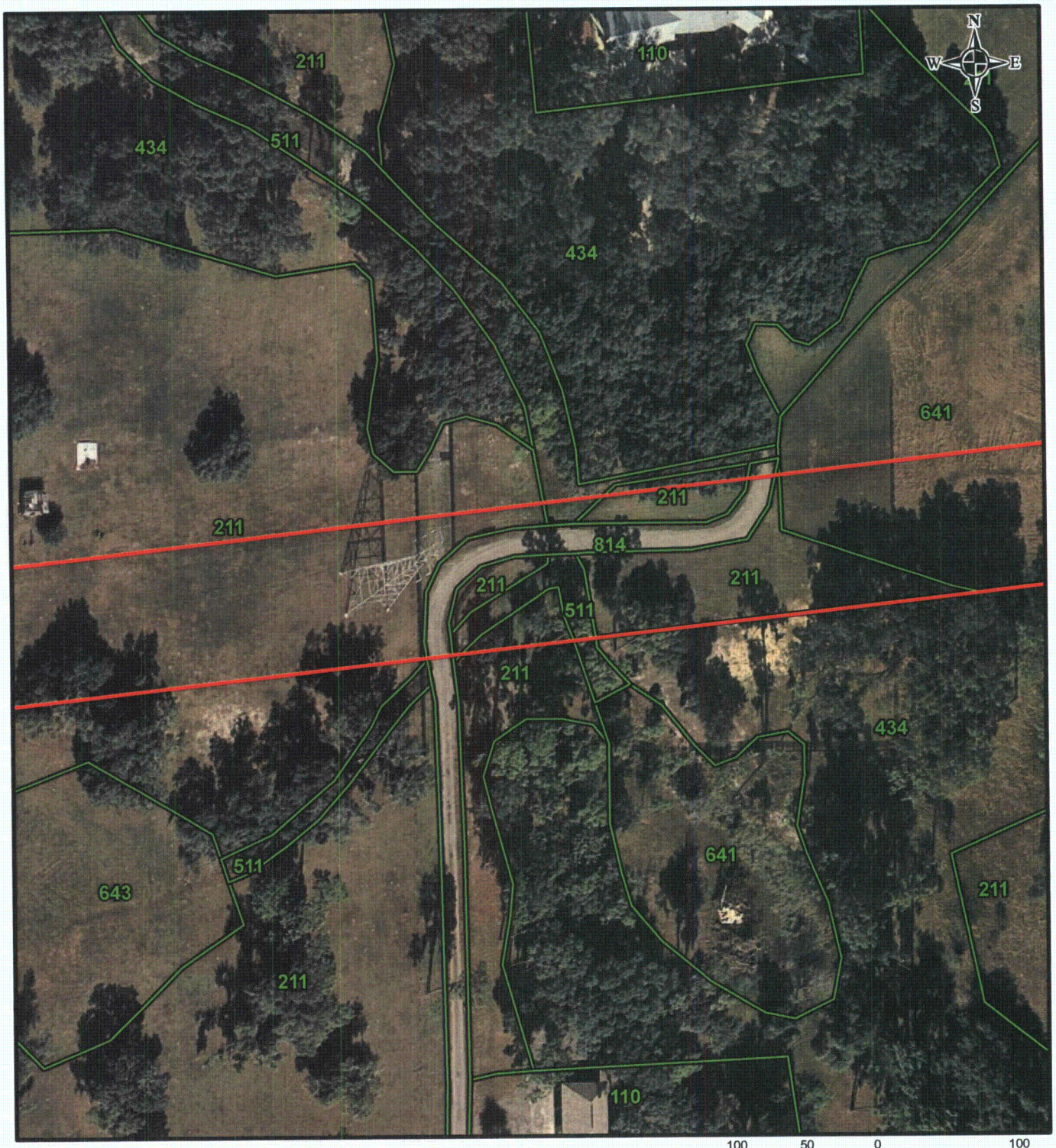

100 50 0 100 Feet

LEGEND

PHP Right-of-Way

LAND USE / LAND COVER CODES

- 110, RESIDENTIAL, LOW DENSITY
- 211, IMPROVED PASTURES
- 434, HARDWOOD - CONIFER MIXED
- 511, DITCHES
- 641, FRESHWATER MARSHES
- 643, WET PRAIRIES
- 814, ROADS AND HIGHWAYS

REFERENCE

Substations and Right-of-Way: Progress Energy Florida & Golder Associates Inc., 2009; Roads: Florida Department of Transportation, 2010; Railroads: FDEP, 1992; FLUCCS Data: SWFWMD, 2007, Golder edited 2009; Aerials: FDOT 2008

PROGRESS ENERGY FLORIDA
LEVY NUCLEAR PLANT

POLK - HILLSBOROUGH - PINELLAS
HABITAT CLASSIFICATION MAP

Progress Energy

MXD File No. 093-89547K005			SCALE AS SHOWN	REV. 0
DESIGN	DLH	24 Sept 2009	FIGURE 5	
GIS	DLH	15 Feb 2010		
CHECK	SAR	15 Feb 2010		
REVIEW	KB	15 Feb 2010		

F:\PROJECTS\2009 PROJ\093-89547 PEFCF Wetland Delineation T&E Surveys\K - EPP PHP Route\GIS\MXD\093-89547K005 FLUCCS.mxd

LEGEND

PHP Right-of-Way

LAND USE / LAND COVER CODES

211, IMPROVED PASTURES

643, WET PRAIRIES

434, HARDWOOD - CONIFER MIXED

100 50 0 100 Feet

REFERENCE

Substations and Right-of-Way: Progress Energy Florida & Golder Associates Inc., 2009; Roads: Florida Department of Transportation, 2010; Railroads: FDEP, 1992; FLUCCS Data: SWFWMD, 2007, Golder edited 2009; Aerials: FDOT 2008

PROGRESS ENERGY FLORIDA
LEVY NUCLEAR PLANT

POLK - HILLSBOROUGH - PINELLAS
HABITAT CLASSIFICATION MAP

Progress Energy

MXD File No. 093-89547K005			SCALE AS SHOWN	REV. 0
DESIGN	DLH	24 Sept 2009	**FIGURE 5**	
GIS	DLH	15 Feb 2010		
CHECK	SAR	15 Feb 2010	**PAGE 138 OF 368**	
REVIEW	KB	15 Feb 2010		

F:\PROJECTS\2009 PROJ\093-89547 PEFCF Wetland Delineation T&E Surveys\K - ERP PHP Route\GIS\MXD\093-89547K005 FLUCCS.mxd

100 50 0 100 Feet

LEGEND

PHP Right-of-Way

LAND USE / LAND COVER CODES

110, RESIDENTIAL, LOW DENSITY

434, HARDWOOD - CONIFER MIXED

211, IMPROVED PASTURES

REFERENCE

Substations and Right-of-Way: Progress Energy Florida & Golder Associates Inc., 2009; Roads: Florida Department of Transportation, 2010; Railroads: FDEP, 1992; FLUCCS Data: SWFWMD, 2007, Golder edited 2009; Aerials: FDOT 2008

PROGRESS ENERGY FLORIDA
LEVY NUCLEAR PLANT

POLK - HILLSBOROUGH - PINELLAS
HABITAT CLASSIFICATION MAP

Progress Energy

MXD File No. 093-89547K005			SCALE AS SHOWN	REV. 0
DESIGN	DLH	24 Sept 2009	**FIGURE 5**	
GIS	DLH	15 Feb 2010		
CHECK	SAR	15 Feb 2010		
REVIEW	KB	15 Feb 2010		

F:\PROJECTS\2009 PROJ\093-89547 PEFCF Wetland Delineation T&E Surveys\K - ERP PHP Route\GIS\MXD\093-89547K005 FLUCCS.mxd

100 50 0 100 Feet

LEGEND

PHP Right-of-Way

LAND USE / LAND COVER CODES

- 110, RESIDENTIAL, LOW DENSITY
- 211, IMPROVED PASTURES
- 434, HARDWOOD - CONIFER MIXED
- 534, RESERVOIRS <10 ACRES

REFERENCE

Substations and Right-of-Way: Progress Energy Florida & Golder Associates Inc., 2009; Roads: Florida Department of Transportation, 2010; Railroads: FDEP, 1992; FLUCCS Data: SWFWMD, 2007, Golder edited 2009; Aerials: FDOT 2008

PROGRESS ENERGY FLORIDA
LEVY NUCLEAR PLANT

POLK - HILLSBOROUGH - PINELLAS
HABITAT CLASSIFICATION MAP

Progress Energy

MXD File No. 093-89547K005			SCALE AS SHOWN	REV. 0
DESIGN	DLH	24 Sept 2009	FIGURE 5	
GIS	DLH	15 Feb 2010		
CHECK	SAR	15 Feb 2010		
REVIEW	KB	15 Feb 2010		

F:\PROJECTS\2009 PROJ\093-89547 PEFGF Wetland Delineation T&E Surveys\K - ERP PHP Routes\GIS\MXD\093-89547K005 FLUCCS.mxd



100 50 0 100 Feet

LEGEND

PHP Right-of-Way

LAND USE / LAND COVER CODES

- 110, RESIDENTIAL, LOW DENSITY
- 211, IMPROVED PASTURES
- 212, UNIMPROVED PASTURES
- 434, HARDWOOD - CONIFER MIXED
- 814, ROADS AND HIGHWAYS

REFERENCE

Substations and Right-of-Way: Progress Energy Florida & Golder Associates Inc., 2009; Roads: Florida Department of Transportation, 2010; Railroads: FDEP, 1992; FLUCCS Data: SWFWMD, 2007, Golder edited 2009; Aerials: FDOT 2008

PROGRESS ENERGY FLORIDA
LEVY NUCLEAR PLANT

POLK - HILLSBOROUGH - PINELLAS
HABITAT CLASSIFICATION MAP

Progress Energy

MXD File No. 093-89547K005			SCALE AS SHOWN	REV. 0
DESIGN	DLH	24 Sept 2009	**FIGURE 5**	
GIS	DLH	15 Feb 2010		
CHECK	SAR	15 Feb 2010		
REVIEW	KB	15 Feb 2010		

F:\PROJECTS\2009 PROJ\093-89547 PEFCF Wetland Delineation T&E Surveys\K - ERP PHP Route\GIS\MXD\093-89547K005 FLUCCS.mxd