LEGEND

- LCFS Right-of-Way
- LCFS Pad Locations
- Structure Pad Wetland Fill Impacts
- Access Roads Wetland Impact Areas
- LCFS Access Roads
- Substation Property
- Forested Wetland Clearing Impacts
- Surveyed Wetland Boundaries

0 100 200 400 Feet

REFERENCES

1. Wetland boundaries, MACTEC, 2010.
2. Wetland impacts, Golder Associates Inc., 2010.
3. Pad Locations, Access Roads, Patrick Engineering, 2010.

NOTES

See wetland survey for acreage of wetlands.
For impact acreages see attached tables.

Golder Associates
Gainesville, Florida

FILE No.	09389547Z002	SCALE	AS SHOWN
PROJECT No.	093-89547	REV. 1	DATE 2/18/2010
			DESIGN KAB
			GIS NRL
			CHECK SR
			REVIEW KAB

LEVY - CENTRAL FLORIDA SOUTH (LCFS)
TRANSMISSION LINE WETLAND IMPACT ANALYSIS

PROGRESS ENERGY FLORIDA
LEVY BASELOAD PROJECT

FIGURE 119 of 180

Map Document: 09389547Z002_Rev1_LCFS.mxd / Modified 2/17/2010 4:26:06 PM / Plotted 2/18/2010 4:19:38 PM by rlamar

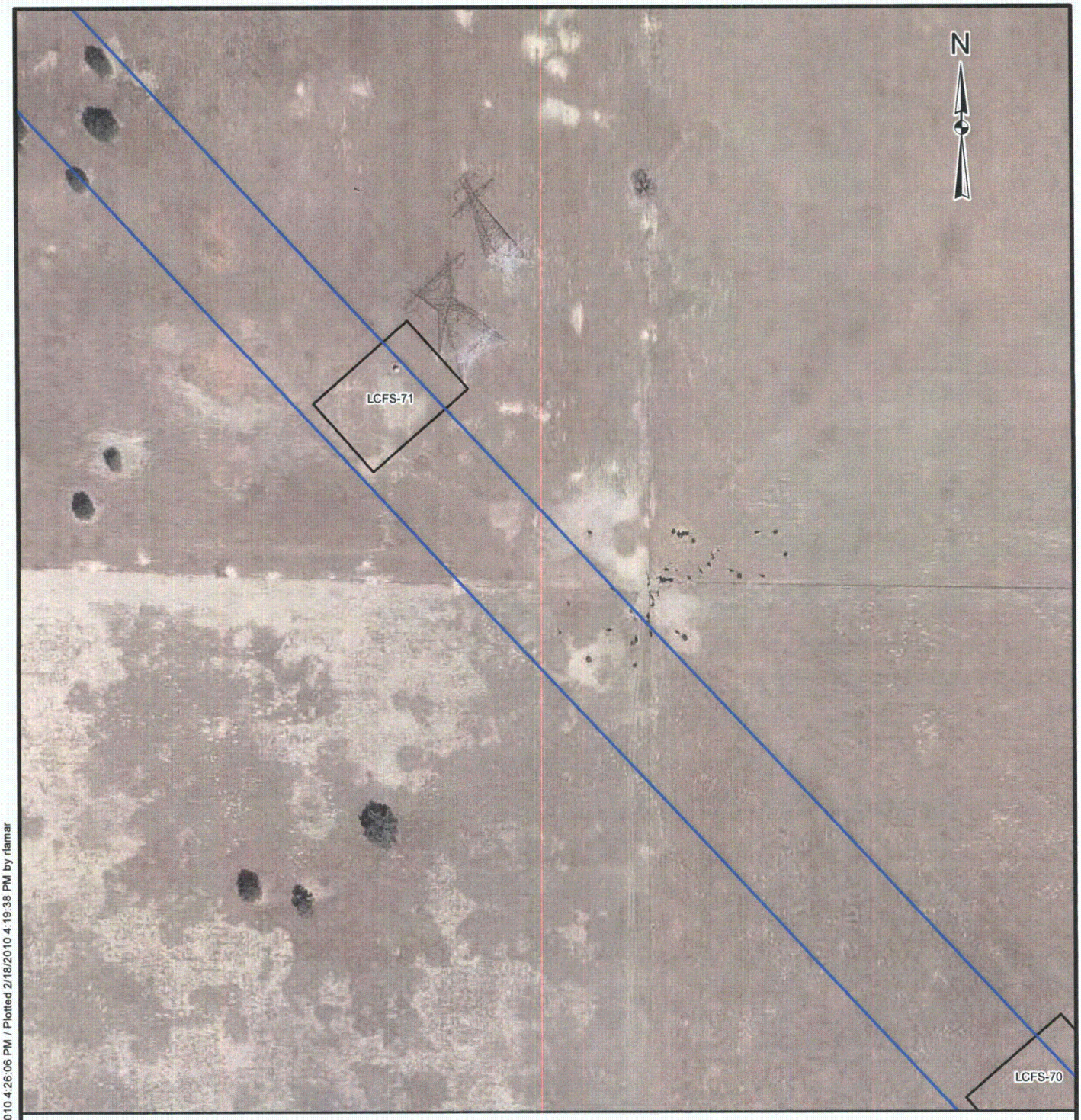

LEGEND

- LCFS Right-of-Way
- LCFS Pad Locations
- Structure Pad Wetland Fill Impacts
- Access Roads Wetland Impact Areas
- LCFS Access Roads
- Substation Property
- Forested Wetland Clearing Impacts
- Surveyed Wetland Boundaries

0 100 200 400 Feet

REFERENCES

1. Wetland boundaries, MACTEC, 2010.
2. Wetland impacts, Golder Associates Inc., 2010.
3. Pad Locations, Access Roads, Patrick Engineering, 2010.

NOTES

See wetland survey for acreage of wetlands.
For impact acreages see attached tables.

Golder Associates
Gainesville, Florida

SCALE	AS SHOWN
DATE	2/18/2010
DESIGN	KAB
GIS	NRL
CHECK	SR
REVIEW	KAB
FILE No.	09389547Z002
PROJECT No.	093-89547
REV.	1

LEVY - CENTRAL FLORIDA SOUTH (LCFS) TRANSMISSION LINE WETLAND IMPACT ANALYSIS

PROGRESS ENERGY FLORIDA
LEVY BASELOAD PROJECT

Map Document: 09389547Z002_Rev1_LCFS.mxd / Modified 2/17/2010 4:26:06 PM / Plotted 2/18/2010 4:19:38 PM by rlamar

LEGEND

- LCFS Right-of-Way
- LCFS Pad Locations
- Structure Pad Wetland Fill Impacts
- Access Roads Wetland Impact Areas
- LCFS Access Roads
- Substation Property
- Forested Wetland Clearing Impacts
- Surveyed Wetland Boundaries

0 100 200 400 Feet

REFERENCES

1. Wetland boundaries, MACTEC, 2010.
2. Wetland impacts, Golder Associates Inc., 2010.
3. Pad Locations, Access Roads, Patrick Engineering, 2010.

NOTES

See wetland survey for acreage of wetlands.
For impact acreages see attached tables.

Golder Associates
Gainesville, Florida

SCALE	AS SHOWN
DATE	2/18/2010
DESIGN	KAB
GIS	NRL
CHECK	SR
REVIEW	KAB
FILE No.	09389547Z002
PROJECT No.	093-89547
REV.	1

LEVY - CENTRAL FLORIDA SOUTH (LCFS)
TRANSMISSION LINE WETLAND IMPACT ANALYSIS

PROGRESS ENERGY FLORIDA
LEVY BASELOAD PROJECT

FIGURE 121 of 180

Map Document: 09389547Z002_Rev1_LCFS.mxd / Modified 2/17/2010 4:26:06 PM / Plotted 2/18/2010 4:19:38 PM by rlamar

LEGEND

- LCFS Right-of-Way
- LCFS Pad Locations
- Structure Pad Wetland Fill Impacts
- Access Roads Wetland Impact Areas
- LCFS Access Roads
- Substation Property
- Forested Wetland Clearing Impacts
- Surveyed Wetland Boundaries

0 100 200 400 Feet

REFERENCES

1. Wetland boundaries, MACTEC, 2010.
2. Wetland impacts, Golder Associates Inc., 2010.
3. Pad Locations, Access Roads, Patrick Engineering, 2010.

NOTES

See wetland survey for acreage of wetlands.
For impact acreages see attached tables.

Golder Associates
Gainesville, Florida

SCALE	AS SHOWN
DATE	2/18/2010
DESIGN	KAB
GIS	NRL
CHECK	SR
REVIEW	KAB
FILE No.	09389547Z002
PROJECT No.	093-89547
REV.	1

LEVY - CENTRAL FLORIDA SOUTH (LCFS) TRANSMISSION LINE WETLAND IMPACT ANALYSIS

PROGRESS ENERGY FLORIDA
LEVY BASELOAD PROJECT

FIGURE 122 of 180

Map Document: 09389547Z002_Rev1_LCFS.mxd / Modified 2/17/2010 4:26:06 PM / Plotted 2/18/2010 4:19:38 PM by rlamar

LEGEND

- LCFS Right-of-Way
- LCFS Pad Locations
- Structure Pad Wetland Fill Impacts
- Access Roads Wetland Impact Areas
- LCFS Access Roads
- Substation Property
- Forested Wetland Clearing Impacts
- Surveyed Wetland Boundaries

0 100 200 400 Feet

REFERENCES

1. Wetland boundaries, MACTEC, 2010.
2. Wetland impacts, Golder Associates Inc., 2010.
3. Pad Locations, Access Roads, Patrick Engineering, 2010.

NOTES

See wetland survey for acreage of wetlands.
For impact acreages see attached tables.

Golder Associates
Gainesville, Florida

SCALE	AS SHOWN
DATE	2/18/2010
DESIGN	KAB
GIS	NRL
CHECK	SR
REVIEW	KAB
FILE No.	09389547Z002
PROJECT No.	093-89547
REV.	1

LEVY - CENTRAL FLORIDA SOUTH (LCFS)
TRANSMISSION LINE WETLAND IMPACT ANALYSIS

PROGRESS ENERGY FLORIDA
LEVY BASELOAD PROJECT

FIGURE 123 of 180

Map Document: 09389547Z002_Rev1_LCFS.mxd / Modified 2/17/2010 4:26:06 PM / Plotted 2/18/2010 4:19:38 PM by rlamar

LEGEND

- LCFS Right-of-Way
- LCFS Pad Locations
- Structure Pad Wetland Fill Impacts
- Access Roads Wetland Impact Areas
- LCFS Access Roads
- Substation Property
- Forested Wetland Clearing Impacts
- Surveyed Wetland Boundaries

0 100 200 400 Feet

REFERENCES

1. Wetland boundaries, MACTEC, 2010.
2. Wetland impacts, Golder Associates Inc., 2010.
3. Pad Locations, Access Roads, Patrick Engineering, 2010.

NOTES

See wetland survey for acreage of wetlands.
For impact acreages see attached tables.

Golder Associates
Gainesville, Florida

SCALE	AS SHOWN
DATE	2/18/2010
DESIGN	KAB
GIS	NRL
CHECK	SR
REVIEW	KAB
FILE No.	09389547Z002
PROJECT No.	093-89547
REV.	1

LEVY - CENTRAL FLORIDA SOUTH (LCFS)
TRANSMISSION LINE WETLAND IMPACT ANALYSIS

PROGRESS ENERGY FLORIDA
LEVY BASELOAD PROJECT

FIGURE 124 of 180

Map Document: 09389547Z002_Rev1_LCFS.mxd / Modified 2/17/2010 4:26:06 PM / Plotted 2/18/2010 4:19:38 PM by rlamar

LEGEND

- LCFS Right-of-Way
- LCFS Pad Locations
- Structure Pad Wetland Fill Impacts
- Access Roads Wetland Impact Areas
- LCFS Access Roads
- Substation Property
- Forested Wetland Clearing Impacts
- Surveyed Wetland Boundaries

0 100 200 400 Feet

REFERENCES

1. Wetland boundaries, MACTEC, 2010.
2. Wetland impacts, Golder Associates Inc., 2010.
3. Pad Locations, Access Roads, Patrick Engineering, 2010.

NOTES

See wetland survey for acreage of wetlands.
For impact acreages see attached tables.

Golder Associates
Gainesville, Florida

SCALE	AS SHOWN
DATE	2/18/2010
DESIGN	KAB
GIS	NRL
CHECK	SR
REVIEW	KAB

FILE No. 09389547Z002
PROJECT No. 093-89547 REV. 1

LEVY - CENTRAL FLORIDA SOUTH (LCFS)
TRANSMISSION LINE WETLAND IMPACT ANALYSIS

PROGRESS ENERGY FLORIDA
LEVY BASELOAD PROJECT

FIGURE 125 of 180

Map Document: 09389547Z002_Rev1_LCFS.mxd / Modified 2/17/2010 4:26:06 PM / Plotted 2/18/2010 4:19:38 PM by rlamar

LEGEND

- LCFS Right-of-Way
- LCFS Pad Locations
- Structure Pad Wetland Fill Impacts
- Access Roads Wetland Impact Areas
- LCFS Access Roads
- Substation Property
- Forested Wetland Clearing Impacts
- Surveyed Wetland Boundaries

0 100 200 400 Feet

REFERENCES

1. Wetland boundaries, MACTEC, 2010.
2. Wetland impacts, Golder Associates Inc., 2010.
3. Pad Locations, Access Roads, Patrick Engineering, 2010.

NOTES

See wetland survey for acreage of wetlands.
For impact acreages see attached tables.

Golder Associates
Gainesville, Florida

SCALE	AS SHOWN
DATE	2/18/2010
DESIGN	KAB
GIS	NRL
CHECK	SR
REVIEW	KAB
FILE No.	09389547Z002
PROJECT No.	093-89547
REV.	1

LEVY - CENTRAL FLORIDA SOUTH (LCFS)
TRANSMISSION LINE WETLAND IMPACT ANALYSIS

PROGRESS ENERGY FLORIDA
LEVY BASELOAD PROJECT

FIGURE **126 of 180**

Map Document: 09389547Z002_Rev1_LCFS.mxd / Modified 2/17/2010 4:26:06 PM / Plotted 2/18/2010 4:19:38 PM by rlamar

LEGEND

- LCFS Right-of-Way
- LCFS Pad Locations
- Structure Pad Wetland Fill Impacts
- Access Roads Wetland Impact Areas
- LCFS Access Roads
- Substation Property
- Forested Wetland Clearing Impacts
- Surveyed Wetland Boundaries

0 100 200 400 Feet

REFERENCES

1. Wetland boundaries, MACTEC, 2010.
2. Wetland impacts, Golder Associates Inc., 2010.
3. Pad Locations, Access Roads, Patrick Engineering, 2010.

NOTES

See wetland survey for acreage of wetlands.
For impact acreages see attached tables.

Golder Associates
Gainesville, Florida

SCALE	AS SHOWN
DATE	2/18/2010
DESIGN	KAB
GIS	NRL
CHECK	SR
REVIEW	KAB
FILE No.	09389547Z002
PROJECT No.	093-89547
REV.	1

LEVY - CENTRAL FLORIDA SOUTH (LCFS) TRANSMISSION LINE WETLAND IMPACT ANALYSIS

PROGRESS ENERGY FLORIDA
LEVY BASELOAD PROJECT

FIGURE 127 of 180

Map Document: 09389547Z002_Rev1_LCFS.mxd / Modified 2/17/2010 4:26:06 PM / Plotted 2/18/2010 4:19:38 PM by rlamar

LEGEND

- LCFS Right-of-Way
- LCFS Pad Locations
- Structure Pad Wetland Fill Impacts
- Access Roads Wetland Impact Areas
- LCFS Access Roads
- Substation Property
- Forested Wetland Clearing Impacts
- Surveyed Wetland Boundaries

0 100 200 400 Feet

REFERENCES

1. Wetland boundaries, MACTEC, 2010.
2. Wetland impacts, Golder Associates Inc., 2010.
3. Pad Locations, Access Roads, Patrick Engineering, 2010.

NOTES

See wetland survey for acreage of wetlands.
For impact acreages see attached tables.

Golder Associates
Gainesville, Florida

SCALE	AS SHOWN
DATE	2/18/2010
DESIGN	KAB
GIS	NRL
CHECK	SR
REVIEW	KAB
FILE No.	09389547Z002
PROJECT No.	093-89547 REV. 1

LEVY - CENTRAL FLORIDA SOUTH (LCFS)
TRANSMISSION LINE WETLAND IMPACT ANALYSIS

PROGRESS ENERGY FLORIDA
LEVY BASELOAD PROJECT

FIGURE 128 of 180

Map Document: 09389547Z002_Rev1_LCFS.mxd / Modified 2/17/2010 4:26:06 PM / Plotted 2/18/2010 4:19:38 PM by rlamar

LEGEND

- LCFS Right-of-Way
- LCFS Pad Locations
- Structure Pad Wetland Fill Impacts
- Access Roads Wetland Impact Areas
- LCFS Access Roads
- Substation Property
- Forested Wetland Clearing Impacts
- Surveyed Wetland Boundaries

0 100 200 400 Feet

REFERENCES

1. Wetland boundaries, MACTEC, 2010.
2. Wetland impacts, Golder Associates Inc., 2010.
3. Pad Locations, Access Roads, Patrick Engineering, 2010.

NOTES

See wetland survey for acreage of wetlands.
For impact acreages see attached tables.

Golder Associates
Gainesville, Florida

SCALE	AS SHOWN
DATE	2/18/2010
DESIGN	KAB
GIS	NRL
CHECK	SR
REVIEW	KAB
FILE No.	09389547Z002
PROJECT No.	093-89547
REV.	1

LEVY - CENTRAL FLORIDA SOUTH (LCFS) TRANSMISSION LINE WETLAND IMPACT ANALYSIS

PROGRESS ENERGY FLORIDA
LEVY BASELOAD PROJECT

Map Document: 09389547Z002_Rev1_LCFS.mxd / Modified 2/17/2010 4:26:06 PM / Plotted 2/18/2010 4:19:38 PM by rlamar

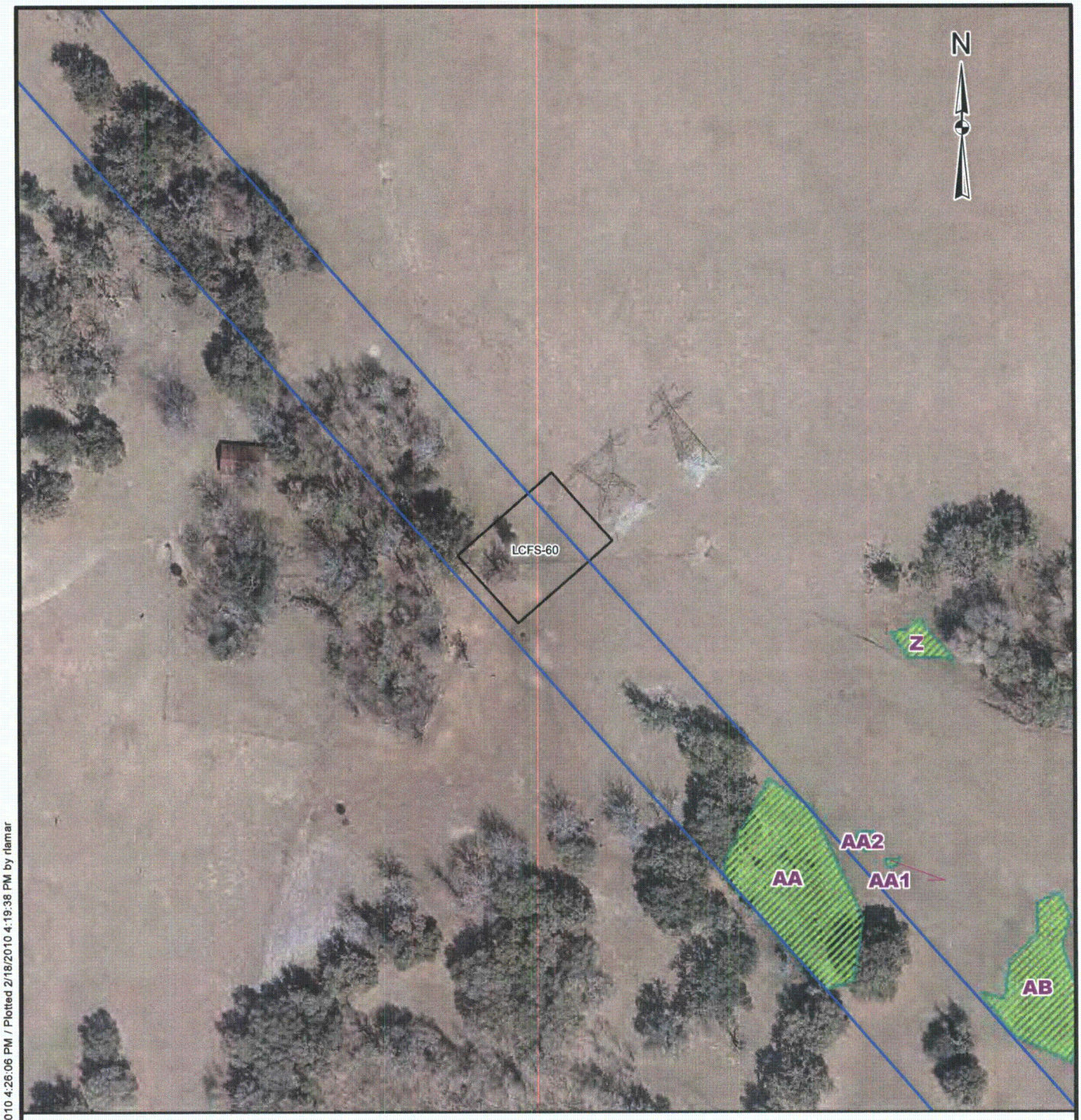

LEGEND

- LCFS Right-of-Way
- LCFS Pad Locations
- Structure Pad Wetland Fill Impacts
- Access Roads Wetland Impact Areas
- LCFS Access Roads
- Substation Property
- Forested Wetland Clearing Impacts
- Surveyed Wetland Boundaries

0 100 200 400 Feet

REFERENCES

1. Wetland boundaries, MACTEC, 2010.
2. Wetland impacts, Golder Associates Inc., 2010.
3. Pad Locations, Access Roads, Patrick Engineering, 2010.

NOTES

See wetland survey for acreage of wetlands.
For impact acreages see attached tables.

Golder Associates
Gainesville, Florida

SCALE	AS SHOWN
DATE	2/18/2010
DESIGN	KAB
GIS	NRL
CHECK	SR
REVIEW	KAB
FILE No.	09389547Z002
PROJECT No.	093-89547 REV. 1

LEVY - CENTRAL FLORIDA SOUTH (LCFS)
TRANSMISSION LINE WETLAND IMPACT ANALYSIS

PROGRESS ENERGY FLORIDA
LEVY BASELOAD PROJECT

FIGURE 130 of 180

Map Document: 09389547Z002_Rev1_LCFS.mxd / Modified 2/17/2010 4:26:06 PM / Plotted 2/18/2010 4:19:38 PM by rlamar

LEGEND

- LCFS Right-of-Way
- LCFS Pad Locations
- Structure Pad Wetland Fill Impacts
- Access Roads Wetland Impact Areas
- LCFS Access Roads
- Substation Property
- Forested Wetland Clearing Impacts
- Surveyed Wetland Boundaries

0 100 200 400 Feet

REFERENCES

1. Wetland boundaries, MACTEC, 2010.
2. Wetland impacts, Golder Associates Inc., 2010.
3. Pad Locations, Access Roads, Patrick Engineering, 2010.

NOTES

See wetland survey for acreage of wetlands.
For impact acreages see attached tables.

Golder Associates
Gainesville, Florida

SCALE	AS SHOWN
DATE	2/18/2010
DESIGN	KAB
GIS	NRL
CHECK	SR
REVIEW	KAB
FILE No.	09389547Z002
PROJECT No.	093-89547
REV.	1

LEVY - CENTRAL FLORIDA SOUTH (LCFS) TRANSMISSION LINE WETLAND IMPACT ANALYSIS

PROGRESS ENERGY FLORIDA
LEVY BASELOAD PROJECT

Map Document: 09389547Z002_Rev1_LCFS.mxd / Modified 2/17/2010 4:26:06 PM / Plotted 2/18/2010 4:19:38 PM by rlamar

LEGEND

- LCFS Right-of-Way
- LCFS Pad Locations
- Structure Pad Wetland Fill Impacts
- Access Roads Wetland Impact Areas
- LCFS Access Roads
- Substation Property
- Forested Wetland Clearing Impacts
- Surveyed Wetland Boundaries

0 100 200 400 Feet

REFERENCES

1. Wetland boundaries, MACTEC, 2010.
2. Wetland impacts, Golder Associates Inc., 2010.
3. Pad Locations, Access Roads, Patrick Engineering, 2010.

NOTES

See wetland survey for acreage of wetlands.
For impact acreages see attached tables.

Golder Associates
Gainesville, Florida

FILE No.	09389547Z002	SCALE	AS SHOWN
PROJECT No.	093-89547 REV. 1	DATE	2/18/2010
		DESIGN	KAB
		GIS	NRL
		CHECK	SR
		REVIEW	KAB

LEVY - CENTRAL FLORIDA SOUTH (LCFS) TRANSMISSION LINE WETLAND IMPACT ANALYSIS

PROGRESS ENERGY FLORIDA
LEVY BASELOAD PROJECT

FIGURE 132 of 180

Map Document: 09389547Z002_Rev1_LCFS.mxd / Modified 2/17/2010 4:26:06 PM / Plotted 2/18/2010 4:19:38 PM by rlamar

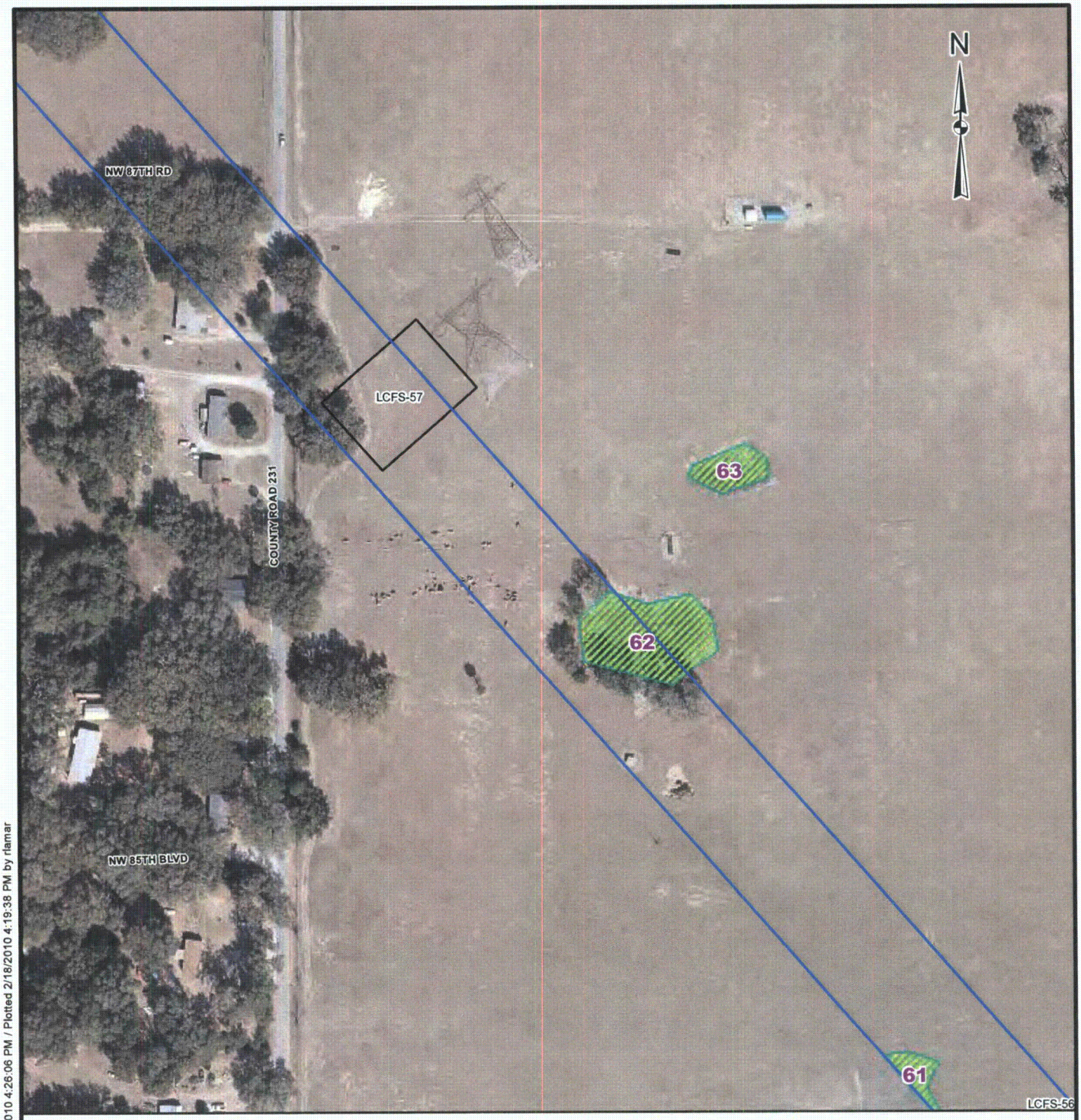

LEGEND

- LCFS Right-of-Way
- LCFS Pad Locations
- Structure Pad Wetland Fill Impacts
- Access Roads Wetland Impact Areas
- LCFS Access Roads
- Substation Property
- Forested Wetland Clearing Impacts
- Surveyed Wetland Boundaries

0 100 200 400 Feet

REFERENCES

1. Wetland boundaries, MACTEC, 2010.
2. Wetland impacts, Golder Associates Inc., 2010.
3. Pad Locations, Access Roads, Patrick Engineering, 2010.

NOTES

See wetland survey for acreage of wetlands.
For impact acreages see attached tables.

Golder Associates
Gainesville, Florida

FILE No.	09389547Z002	SCALE	AS SHOWN
PROJECT No.	093-89547	REV. 1	DATE 2/18/2010
			DESIGN KAB
			GIS NRL
			CHECK SR
			REVIEW KAB

LEVY - CENTRAL FLORIDA SOUTH (LCFS) TRANSMISSION LINE WETLAND IMPACT ANALYSIS

PROGRESS ENERGY FLORIDA
LEVY BASELOAD PROJECT

FIGURE 133 of 180

Map Document: 09389547Z002_Rev1_LCFS.mxd / Modified 2/17/2010 4:26:06 PM / Plotted 2/18/2010 4:19:38 PM by rlamar

LEGEND

- LCFS Right-of-Way
- LCFS Pad Locations
- Structure Pad Wetland Fill Impacts
- Access Roads Wetland Impact Areas
- LCFS Access Roads
- Substation Property
- Forested Wetland Clearing Impacts
- Surveyed Wetland Boundaries

0 100 200 400 Feet

REFERENCES

1. Wetland boundaries, MACTEC, 2010.
2. Wetland impacts, Golder Associates Inc., 2010.
3. Pad Locations, Access Roads, Patrick Engineering, 2010.

NOTES

See wetland survey for acreage of wetlands.
For impact acreages see attached tables.

Golder Associates
Gainesville, Florida

FILE No.	09389547Z002	SCALE	AS SHOWN
PROJECT No.	093-89547 REV. 1	DATE	2/18/2010
		DESIGN	KAB
		GIS	NRL
		CHECK	SR
		REVIEW	KAB

LEVY - CENTRAL FLORIDA SOUTH (LCFS)
TRANSMISSION LINE WETLAND IMPACT ANALYSIS

PROGRESS ENERGY FLORIDA
LEVY BASELOAD PROJECT

FIGURE 134 of 180

Map Document: 09389547Z002_Rev1_LCFS.mxd / Modified 2/17/2010 4:26:06 PM / Plotted 2/18/2010 4:19:38 PM by rlamar

LEGEND

- LCFS Right-of-Way
- LCFS Pad Locations
- Structure Pad Wetland Fill Impacts
- Access Roads Wetland Impact Areas
- LCFS Access Roads
- Substation Property
- Forested Wetland Clearing Impacts
- Surveyed Wetland Boundaries

0 100 200 400 Feet

REFERENCES

1. Wetland boundaries, MACTEC, 2010.
2. Wetland impacts, Golder Associates Inc., 2010.
3. Pad Locations, Access Roads, Patrick Engineering, 2010.

NOTES

See wetland survey for acreage of wetlands.
For impact acreages see attached tables.

Golder Associates
Gainesville, Florida

SCALE	AS SHOWN
DATE	2/18/2010
DESIGN	KAB
GIS	NRL
CHECK	SR
REVIEW	KAB
FILE No.	09389547Z002
PROJECT No.	093-89547
REV.	1

LEVY - CENTRAL FLORIDA SOUTH (LCFS)
TRANSMISSION LINE WETLAND IMPACT ANALYSIS

PROGRESS ENERGY FLORIDA
LEVY BASELOAD PROJECT

FIGURE 135 of 180

Map Document: 09389547Z002_Rev1_LCFS.mxd / Modified 2/17/2010 4:26:06 PM / Plotted 2/18/2010 4:19:38 PM by rlamar

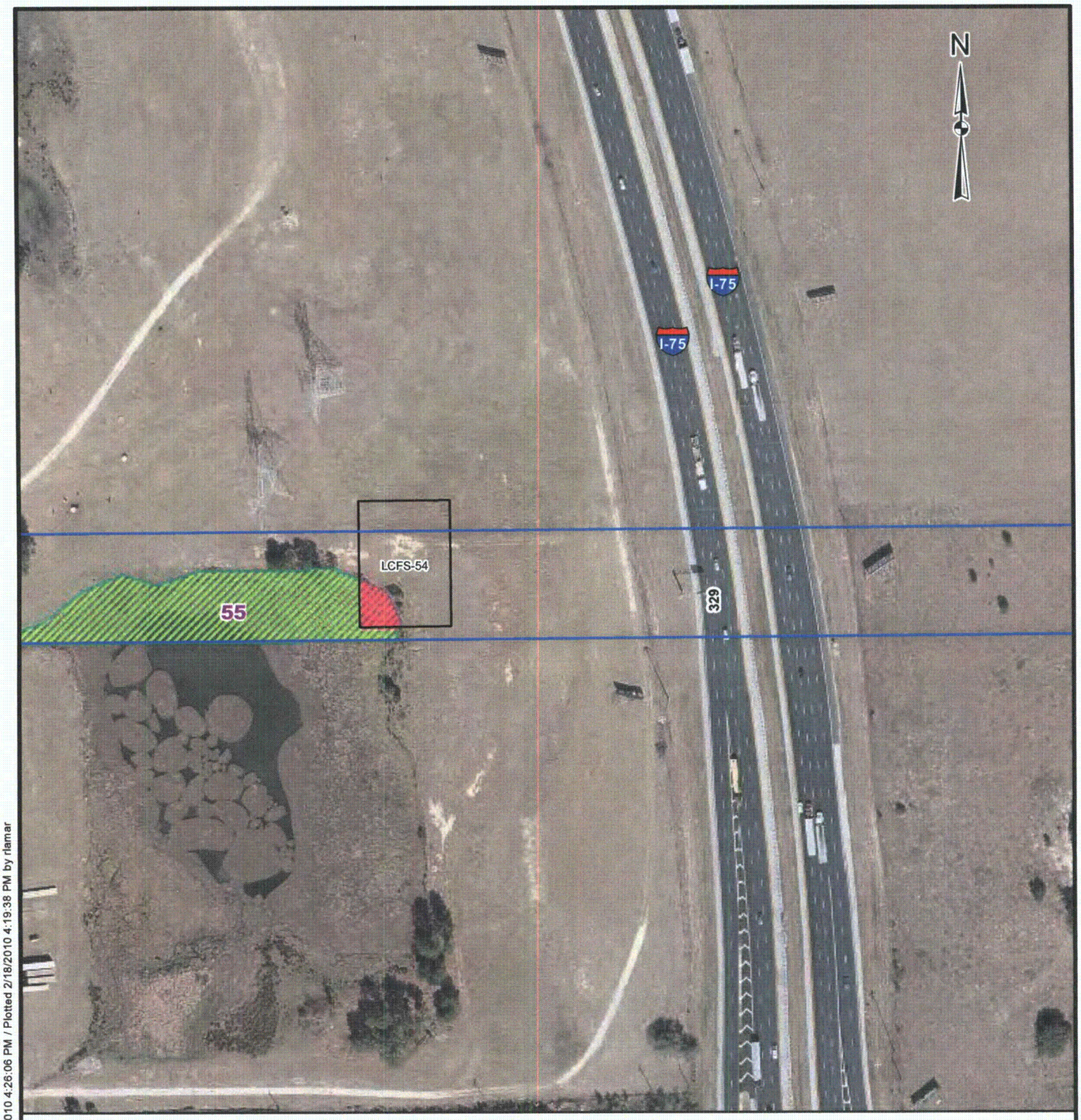

LEGEND

- LCFS Right-of-Way
- LCFS Pad Locations
- Structure Pad Wetland Fill Impacts
- Access Roads Wetland Impact Areas
- LCFS Access Roads
- Substation Property
- Forested Wetland Clearing Impacts
- Surveyed Wetland Boundaries

0 100 200 400 Feet

REFERENCES

1. Wetland boundaries, MACTEC, 2010.
2. Wetland impacts, Golder Associates Inc., 2010.
3. Pad Locations, Access Roads, Patrick Engineering, 2010.

NOTES

See wetland survey for acreage of wetlands.
For impact acreages see attached tables.

Golder Associates
Gainesville, Florida

SCALE	AS SHOWN
DATE	2/18/2010
DESIGN	KAB
GIS	NRL
CHECK	SR
REVIEW	KAB

FILE No. 09389547Z002
PROJECT No. 093-89547 REV. 1

LEVY - CENTRAL FLORIDA SOUTH (LCFS) TRANSMISSION LINE WETLAND IMPACT ANALYSIS

PROGRESS ENERGY FLORIDA
LEVY BASELOAD PROJECT

FIGURE 136 of 180

Map Document: 09389547Z002_Rev1_LCFS.mxd / Modified 2/17/2010 4:26:06 PM / Plotted 2/18/2010 4:19:38 PM by rlamar

LEGEND

- LCFS Right-of-Way
- LCFS Pad Locations
- Structure Pad Wetland Fill Impacts
- Access Roads Wetland Impact Areas
- LCFS Access Roads
- Substation Property
- Forested Wetland Clearing Impacts
- Surveyed Wetland Boundaries

0 100 200 400 Feet

REFERENCES

1. Wetland boundaries, MACTEC, 2010.
2. Wetland impacts, Golder Associates Inc., 2010.
3. Pad Locations, Access Roads, Patrick Engineering, 2010.

NOTES

See wetland survey for acreage of wetlands.
For impact acreages see attached tables.

Golder Associates
Gainesville, Florida

SCALE	AS SHOWN
DATE	2/18/2010
DESIGN	KAB
GIS	NRL
CHECK	SR
REVIEW	KAB

FILE No. 09389547Z002
PROJECT No. 093-89547 REV. 1

LEVY - CENTRAL FLORIDA SOUTH (LCFS)
TRANSMISSION LINE WETLAND IMPACT ANALYSIS

PROGRESS ENERGY FLORIDA
LEVY BASELOAD PROJECT

FIGURE 137 of 180

Map Document: 09389547Z002_Rev1_LCFS.mxd / Modified 2/17/2010 4:26:06 PM / Plotted 2/18/2010 4:19:38 PM by rlamar

LEGEND

- LCFS Right-of-Way
- LCFS Pad Locations
- Structure Pad Wetland Fill Impacts
- Access Roads Wetland Impact Areas
- LCFS Access Roads
- Substation Property
- Forested Wetland Clearing Impacts
- Surveyed Wetland Boundaries

0 100 200 400 Feet

REFERENCES

1. Wetland boundaries, MACTEC, 2010.
2. Wetland impacts, Golder Associates Inc., 2010.
3. Pad Locations, Access Roads, Patrick Engineering, 2010.

NOTES

See wetland survey for acreage of wetlands.
For impact acreages see attached tables.

Golder Associates
Gainesville, Florida

SCALE	AS SHOWN
DATE	2/18/2010
DESIGN	KAB
GIS	NRL
CHECK	SR
REVIEW	KAB
FILE No.	09389547Z002
PROJECT No.	093-89547
REV.	1

LEVY - CENTRAL FLORIDA SOUTH (LCFS) TRANSMISSION LINE WETLAND IMPACT ANALYSIS

PROGRESS ENERGY FLORIDA
LEVY BASELOAD PROJECT

FIGURE 138 of 180

Map Document: 09389547Z002_Rev1_LCFS.mxd / Modified 2/17/2010 4:26:06 PM / Plotted 2/18/2010 4:19:38 PM by rlamar

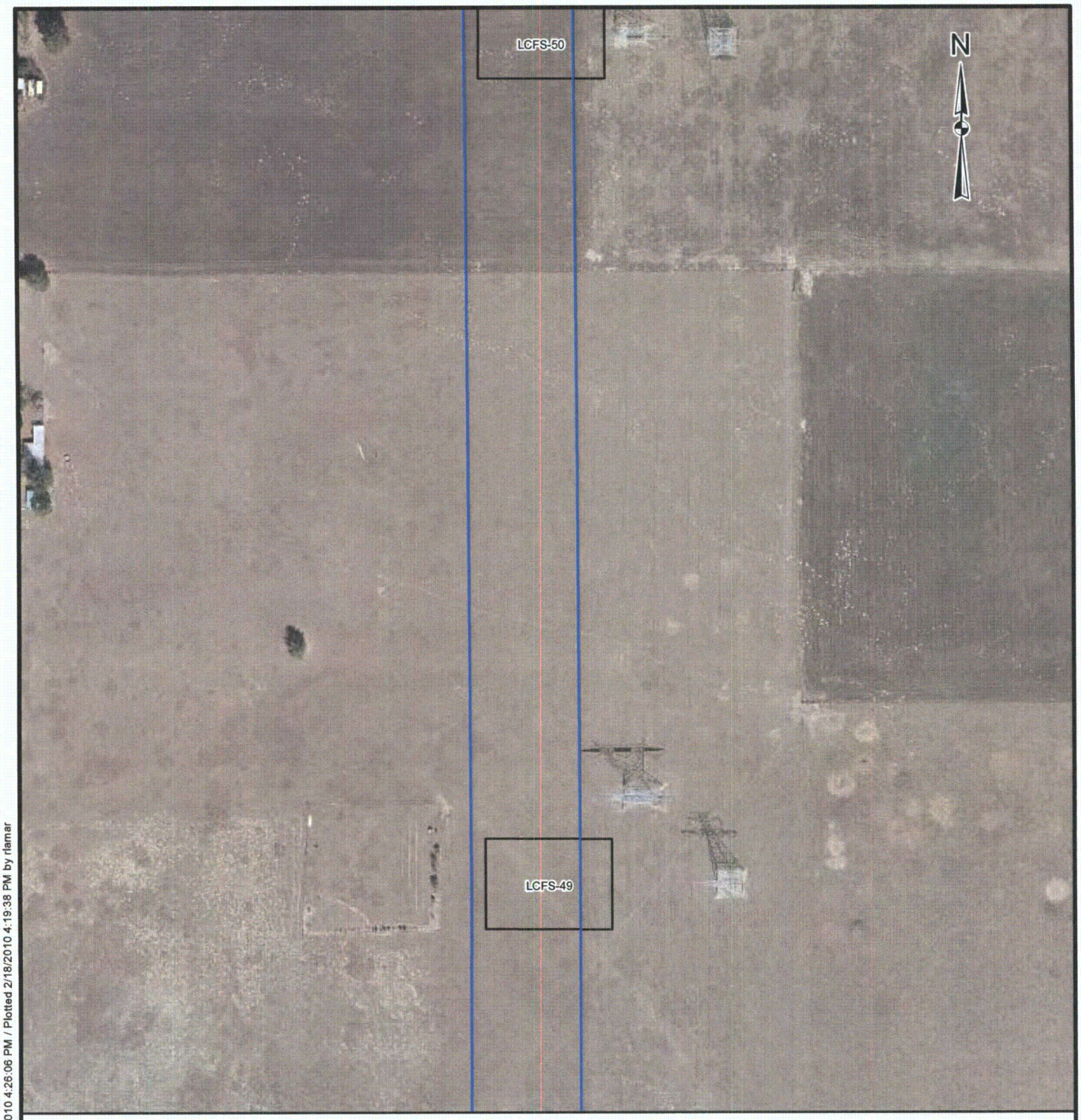

LEGEND

- LCFS Right-of-Way
- LCFS Pad Locations
- Structure Pad Wetland Fill Impacts
- Access Roads Wetland Impact Areas
- LCFS Access Roads
- Substation Property
- Forested Wetland Clearing Impacts
- Surveyed Wetland Boundaries

0 100 200 400 Feet

REFERENCES

1. Wetland boundaries, MACTEC, 2010.
2. Wetland impacts, Golder Associates Inc., 2010.
3. Pad Locations, Access Roads, Patrick Engineering, 2010.

NOTES

See wetland survey for acreage of wetlands.
For impact acreages see attached tables.

Golder Associates
Gainesville, Florida

SCALE	AS SHOWN
DATE	2/18/2010
DESIGN	KAB
GIS	NRL
CHECK	SR
REVIEW	KAB
FILE No.	09389547Z002
PROJECT No.	093-89547
REV.	1

LEVY - CENTRAL FLORIDA SOUTH (LCFS)
TRANSMISSION LINE WETLAND IMPACT ANALYSIS

PROGRESS ENERGY FLORIDA
LEVY BASELOAD PROJECT

FIGURE 139 of 180

Map Document: 09389547Z002_Rev1_LCFS.mxd / Modified 2/17/2010 4:26:06 PM / Plotted 2/18/2010 4:19:38 PM by rlamar



LEGEND

- LCFS Right-of-Way
- LCFS Pad Locations
- Structure Pad Wetland Fill Impacts
- Access Roads Wetland Impact Areas
- LCFS Access Roads
- Substation Property
- Forested Wetland Clearing Impacts
- Surveyed Wetland Boundaries

0 100 200 400 Feet

REFERENCES

1. Wetland boundaries, MACTEC, 2010.
2. Wetland impacts, Golder Associates Inc., 2010.
3. Pad Locations, Access Roads, Patrick Engineering, 2010.

NOTES

See wetland survey for acreage of wetlands.
For impact acreages see attached tables.

Golder Associates
Gainesville, Florida

SCALE	AS SHOWN
DATE	2/18/2010
DESIGN	KAB
GIS	NRL
CHECK	SR
REVIEW	KAB
FILE No.	09389547Z002
PROJECT No.	093-89547
REV.	1

LEVY - CENTRAL FLORIDA SOUTH (LCFS)
TRANSMISSION LINE WETLAND IMPACT ANALYSIS

PROGRESS ENERGY FLORIDA
LEVY BASELOAD PROJECT

FIGURE 140 of 180

Map Document: 09389547Z002_Rev1_LCFS.mxd / Modified 2/17/2010 4:26:06 PM / Plotted 2/18/2010 4:19:38 PM by rlamar

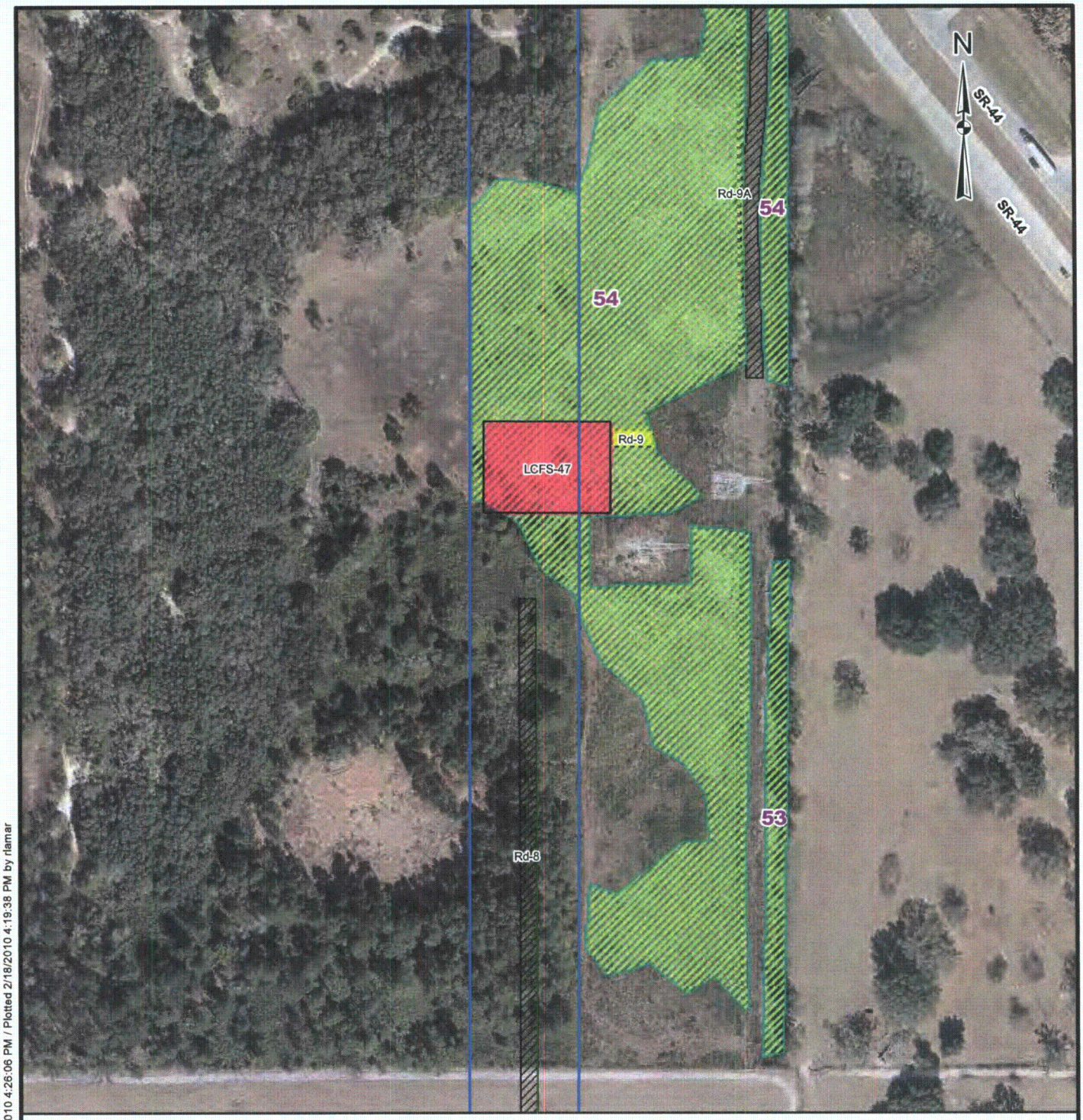

LEGEND

- LCFS Right-of-Way
- LCFS Pad Locations
- Structure Pad Wetland Fill Impacts
- Access Roads Wetland Impact Areas
- LCFS Access Roads
- Substation Property
- Forested Wetland Clearing Impacts
- Surveyed Wetland Boundaries

0 100 200 400 Feet

REFERENCES

1. Wetland boundaries, MACTEC, 2010.
2. Wetland impacts, Golder Associates Inc., 2010.
3. Pad Locations, Access Roads, Patrick Engineering, 2010.

NOTES

See wetland survey for acreage of wetlands.
For impact acreages see attached tables.

Golder Associates
Gainesville, Florida

SCALE	AS SHOWN
DATE	2/18/2010
DESIGN	KAB
GIS	NRL
CHECK	SR
REVIEW	KAB

FILE No. 09389547Z002
PROJECT No. 093-89547 REV. 1

LEVY - CENTRAL FLORIDA SOUTH (LCFS)
TRANSMISSION LINE WETLAND IMPACT ANALYSIS

PROGRESS ENERGY FLORIDA
LEVY BASELOAD PROJECT

FIGURE 141 of 180

Map Document: 09389547Z002_Rev1_LCFS.mxd / Modified 2/17/2010 4:26:06 PM / Plotted 2/18/2010 4:19:38 PM by rlamar

LEGEND

- LCFS Right-of-Way
- LCFS Pad Locations
- Structure Pad Wetland Fill Impacts
- Access Roads Wetland Impact Areas
- LCFS Access Roads
- Substation Property
- Forested Wetland Clearing Impacts
- Surveyed Wetland Boundaries

0 100 200 400 Feet

REFERENCES

1. Wetland boundaries, MACTEC, 2010.
2. Wetland impacts, Golder Associates Inc., 2010.
3. Pad Locations, Access Roads, Patrick Engineering, 2010.

NOTES

See wetland survey for acreage of wetlands.
For impact acreages see attached tables.

Golder Associates
Gainesville, Florida

SCALE	AS SHOWN
DATE	2/18/2010
DESIGN	KAB
GIS	NRL
CHECK	SR
REVIEW	KAB
FILE No.	09389547Z002
PROJECT No.	093-89547
REV.	1

LEVY - CENTRAL FLORIDA SOUTH (LCFS)
TRANSMISSION LINE WETLAND IMPACT ANALYSIS

PROGRESS ENERGY FLORIDA
LEVY BASELOAD PROJECT

FIGURE 142 of 180

Map Document: 09389547Z002_Rev1_LCFS.mxd / Modified 2/17/2010 4:26:06 PM / Plotted 2/18/2010 4:19:38 PM by rlamar

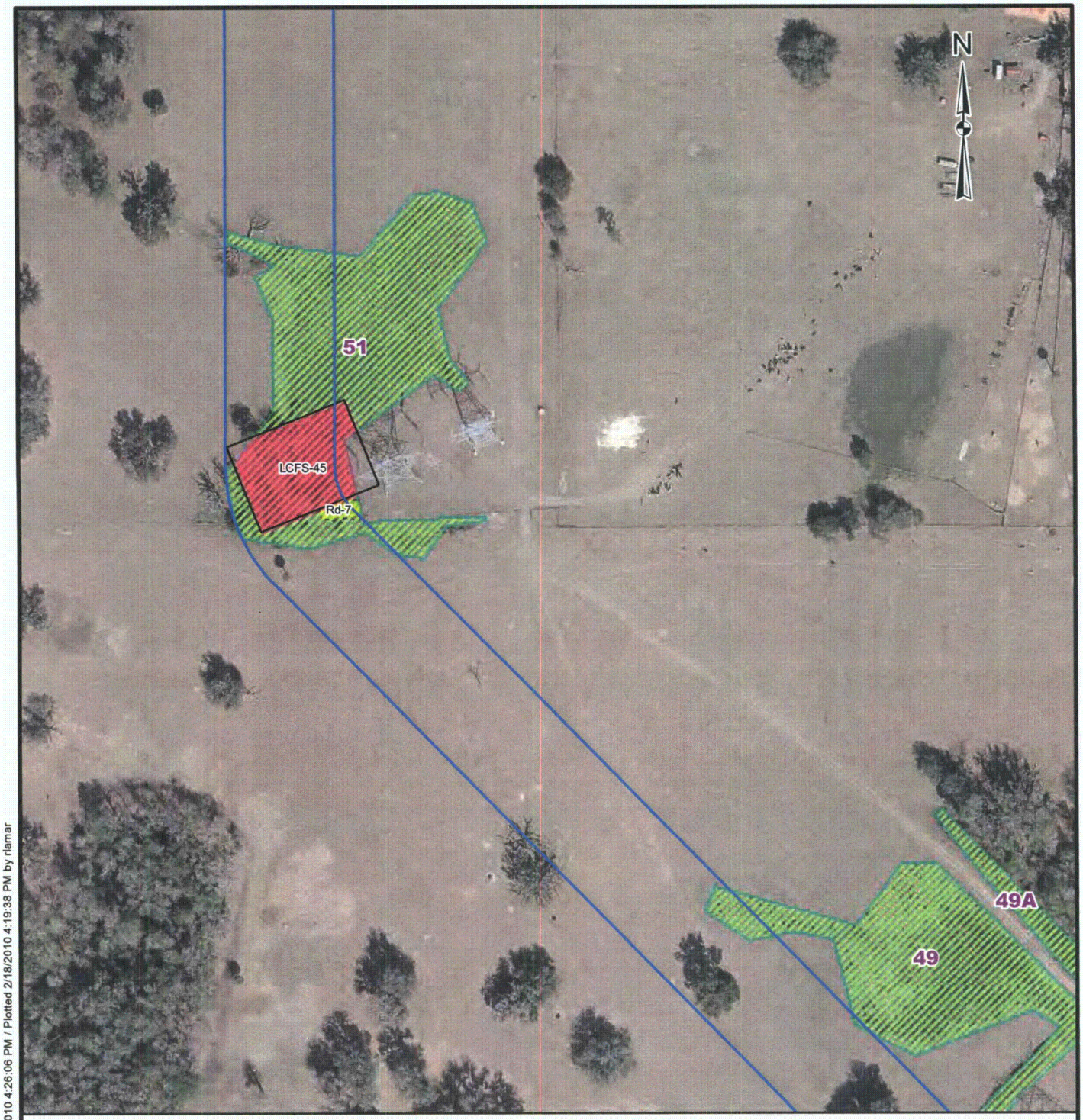

LEGEND

- LCFS Right-of-Way
- LCFS Pad Locations
- Structure Pad Wetland Fill Impacts
- Access Roads Wetland Impact Areas
- LCFS Access Roads
- Substation Property
- Forested Wetland Clearing Impacts
- Surveyed Wetland Boundaries

0 100 200 400 Feet

REFERENCES

1. Wetland boundaries, MACTEC, 2010.
2. Wetland impacts, Golder Associates Inc., 2010.
3. Pad Locations, Access Roads, Patrick Engineering, 2010.

NOTES

See wetland survey for acreage of wetlands.
For impact acreages see attached tables.

Golder Associates
Gainesville, Florida

SCALE	AS SHOWN
DATE	2/18/2010
DESIGN	KAB
GIS	NRL
CHECK	SR
REVIEW	KAB
FILE No.	09389547Z002
PROJECT No.	093-89547
REV.	1

LEVY - CENTRAL FLORIDA SOUTH (LCFS)
TRANSMISSION LINE WETLAND IMPACT ANALYSIS

PROGRESS ENERGY FLORIDA
LEVY BASELOAD PROJECT

FIGURE 143 of 180

Map Document: 09389547Z002_Rev1_LCFS.mxd / Modified 2/17/2010 4:26:06 PM / Plotted 2/18/2010 4:19:38 PM by rlamar

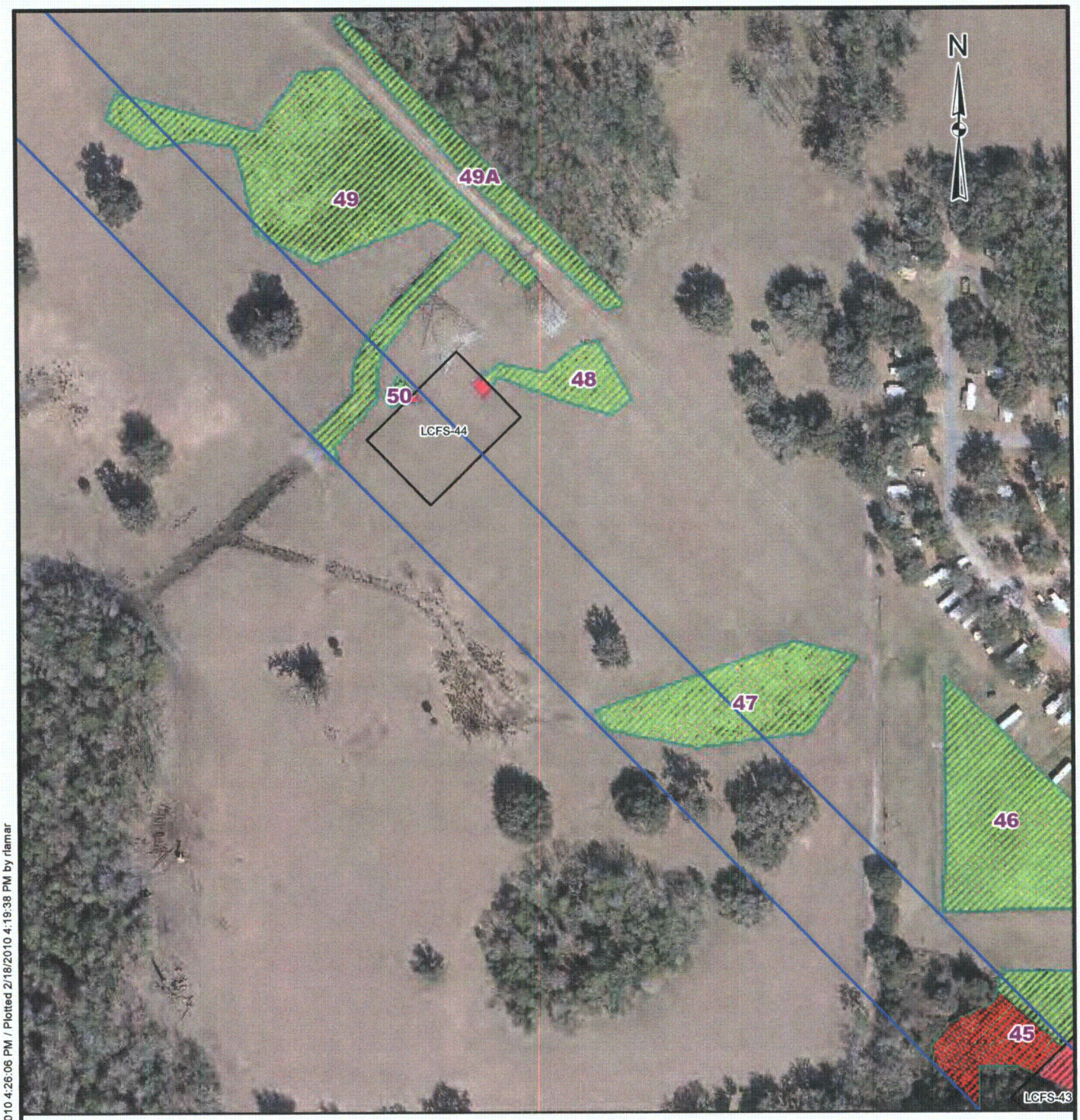

LEGEND

- LCFS Right-of-Way
- LCFS Pad Locations
- Structure Pad Wetland Fill Impacts
- Access Roads Wetland Impact Areas
- LCFS Access Roads
- Substation Property
- Forested Wetland Clearing Impacts
- Surveyed Wetland Boundaries

0 100 200 400 Feet

REFERENCES

1. Wetland boundaries, MACTEC, 2010.
2. Wetland impacts, Golder Associates Inc., 2010.
3. Pad Locations, Access Roads, Patrick Engineering, 2010.

NOTES

See wetland survey for acreage of wetlands.
For impact acreages see attached tables.

Golder Associates
Gainesville, Florida

SCALE	AS SHOWN
DATE	2/18/2010
DESIGN	KAB
GIS	NRL
CHECK	SR
REVIEW	KAB
FILE No.	09389547Z002
PROJECT No.	093-89547
REV.	1

LEVY - CENTRAL FLORIDA SOUTH (LCFS)
TRANSMISSION LINE WETLAND IMPACT ANALYSIS

PROGRESS ENERGY FLORIDA
LEVY BASELOAD PROJECT

FIGURE 144 of 180

Map Document: 09389547Z002_Rev1_LCFS.mxd / Modified 2/17/2010 4:26:06 PM / Plotted 2/18/2010 4:19:38 PM by rlamar

LEGEND

- LCFS Right-of-Way
- LCFS Pad Locations
- Structure Pad Wetland Fill Impacts
- Access Roads Wetland Impact Areas
- LCFS Access Roads
- Substation Property
- Forested Wetland Clearing Impacts
- Surveyed Wetland Boundaries

0 100 200 400 Feet

REFERENCES

1. Wetland boundaries, MACTEC, 2010.
2. Wetland impacts, Golder Associates Inc., 2010.
3. Pad Locations, Access Roads, Patrick Engineering, 2010.

NOTES

See wetland survey for acreage of wetlands.
For impact acreages see attached tables.

Golder Associates
Gainesville, Florida

SCALE	AS SHOWN
DATE	2/18/2010
DESIGN	KAB
GIS	NRL
CHECK	SR
REVIEW	KAB
FILE No.	09389547Z002
PROJECT No.	093-89547
REV.	1

LEVY - CENTRAL FLORIDA SOUTH (LCFS)
TRANSMISSION LINE WETLAND IMPACT ANALYSIS

PROGRESS ENERGY FLORIDA
LEVY BASELOAD PROJECT

FIGURE 145 of 180

Map Document: 09389547Z002_Rev1_LCFS.mxd / Modified 2/17/2010 4:26:06 PM / Plotted 2/18/2010 4:19:38 PM by rlamar

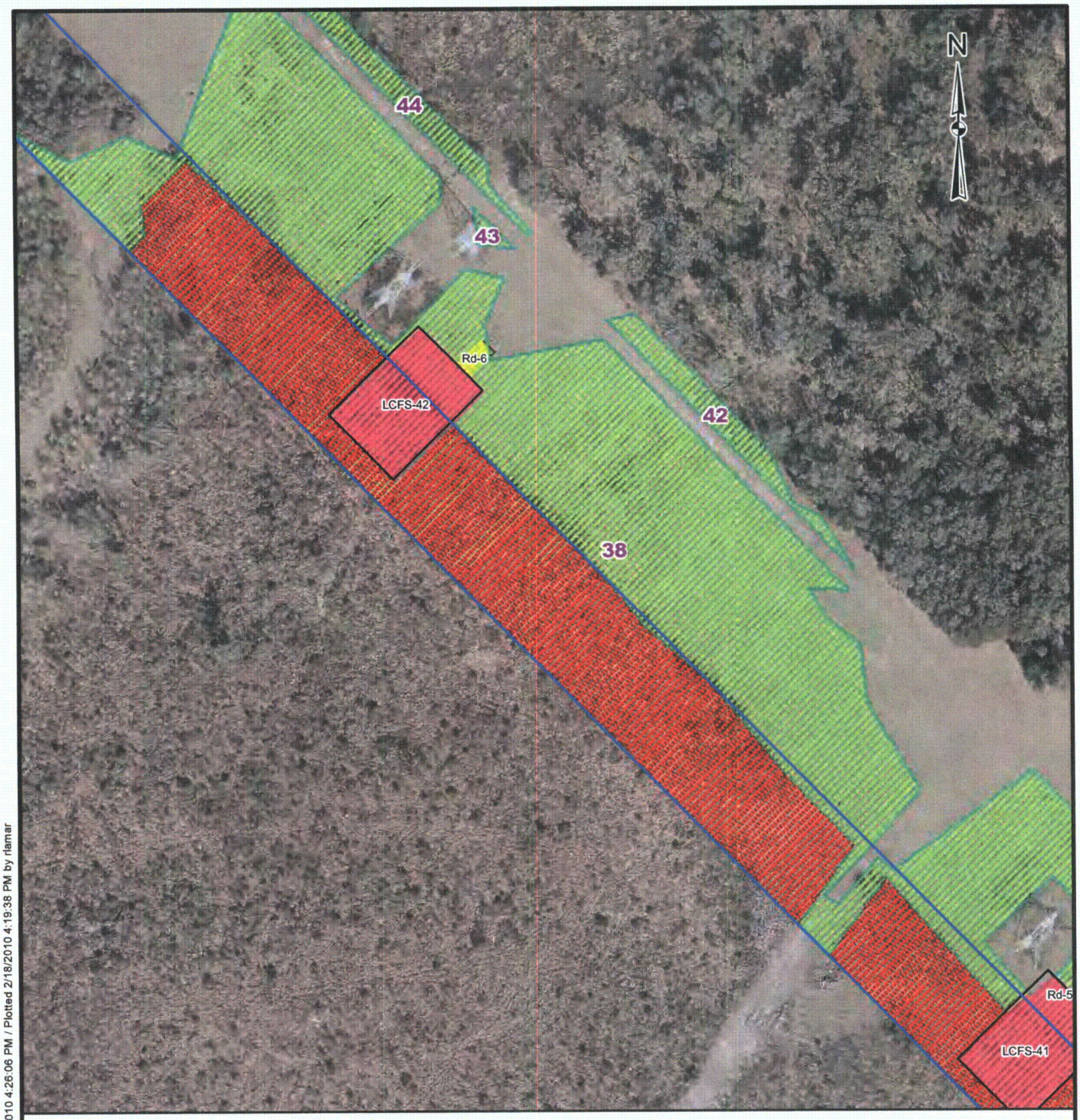

LEGEND

- LCFS Right-of-Way
- LCFS Pad Locations
- Structure Pad Wetland Fill Impacts
- Access Roads Wetland Impact Areas
- LCFS Access Roads
- Substation Property
- Forested Wetland Clearing Impacts
- Surveyed Wetland Boundaries

0 100 200 400 Feet

REFERENCES

1. Wetland boundaries, MACTEC, 2010.
2. Wetland impacts, Golder Associates Inc., 2010.
3. Pad Locations, Access Roads, Patrick Engineering, 2010.

NOTES

See wetland survey for acreage of wetlands.
For impact acreages see attached tables.

Golder Associates
Gainesville, Florida

SCALE	AS SHOWN
DATE	2/18/2010
DESIGN	KAB
GIS	NRL
CHECK	SR
REVIEW	KAB
FILE No.	09389547Z002
PROJECT No.	093-89547
REV.	1

LEVY - CENTRAL FLORIDA SOUTH (LCFS)
TRANSMISSION LINE WETLAND IMPACT ANALYSIS

PROGRESS ENERGY FLORIDA
LEVY BASELOAD PROJECT

FIGURE 146 of 180

Map Document: 09389547Z002_Rev1_LCFS.mxd / Modified 2/17/2010 4:26:06 PM / Plotted 2/18/2010 4:19:38 PM by rlamar

LEGEND

- LCFS Right-of-Way
- LCFS Pad Locations
- Structure Pad Wetland Fill Impacts
- Access Roads Wetland Impact Areas
- LCFS Access Roads
- Substation Property
- Forested Wetland Clearing Impacts
- Surveyed Wetland Boundaries

0 100 200 400 Feet

REFERENCES

1. Wetland boundaries, MACTEC, 2010.
2. Wetland impacts, Golder Associates Inc., 2010.
3. Pad Locations, Access Roads, Patrick Engineering, 2010.

NOTES

See wetland survey for acreage of wetlands.
For impact acreages see attached tables.

Golder Associates
Gainesville, Florida

SCALE	AS SHOWN
DATE	2/18/2010
DESIGN	KAB
GIS	NRL
CHECK	SR
REVIEW	KAB
FILE No.	09389547Z002
PROJECT No.	093-89547
REV.	1

LEVY - CENTRAL FLORIDA SOUTH (LCFS)
TRANSMISSION LINE WETLAND IMPACT ANALYSIS

PROGRESS ENERGY FLORIDA
LEVY BASELOAD PROJECT

FIGURE 147 of 180

Map Document: 09389547Z002_Rev1_LCFS.mxd / Modified 2/17/2010 4:26:06 PM / Plotted 2/18/2010 4:19:38 PM by rlamar

LEGEND

- LCFS Right-of-Way
- LCFS Pad Locations
- Structure Pad Wetland Fill Impacts
- Access Roads Wetland Impact Areas
- LCFS Access Roads
- Substation Property
- Forested Wetland Clearing Impacts
- Surveyed Wetland Boundaries

0 100 200 400 Feet

REFERENCES

1. Wetland boundaries, MACTEC, 2010.
2. Wetland impacts, Golder Associates Inc., 2010.
3. Pad Locations, Access Roads, Patrick Engineering, 2010.

NOTES

See wetland survey for acreage of wetlands.
For impact acreages see attached tables.

Golder Associates
Gainesville, Florida

SCALE	AS SHOWN
DATE	2/18/2010
DESIGN	KAB
GIS	NRL
CHECK	SR
REVIEW	KAB
FILE No.	09389547Z002
PROJECT No.	093-89547
REV.	1

LEVY - CENTRAL FLORIDA SOUTH (LCFS)
TRANSMISSION LINE WETLAND IMPACT ANALYSIS

PROGRESS ENERGY FLORIDA
LEVY BASELOAD PROJECT

FIGURE 148 of 180

Map Document: 09389547Z002_Rev1_LCFS.mxd / Modified 2/17/2010 4:26:06 PM / Plotted 2/18/2010 4:19:38 PM by rlamar