LEGEND

LCFS Right-of-Way

400 200 0 400 Feet

REFERENCE

Substations and Right-of-Way: Progress Energy Florida & Golder Associates Inc., 2009; Roads: Florida Department of Transportation, 2010; Railroads: FDEP, 1992; Aerials: Progress Energy, 2009

PROGRESS ENERGY FLORIDA
LEVY NUCLEAR PLANT

LEVY - CENTRAL FLORIDA SOUTH AERIAL MAP

Progress Energy

MXD File No. 093-89547H003			SCALE AS SHOWN	REV. 0
DESIGN	JDG	11 Dec 2009	FIGURE 3	
GIS	DLH	23 Feb 2010		
CHECK	SAR	23 Feb 2010	PAGE 50 OF 84	
REVIEW	KB	23 Feb 2010		

F:\PROJECTS\2009 PR 547 PEFCF Wetland Delineation T&E Surveys\H - ERP LCFS Route\GIS\MXD\093-89547H003 Aerial.mxd

LEGEND

LCFS Right-of-Way

400 200 0 400 Feet

REFERENCE

Substations and Right-of-Way: Progress Energy Florida & Golder Associates Inc., 2009; Roads: Florida Department of Transportation, 2010; Railroads: FDEP, 1992; Aerials: Progress Energy, 2009

PROGRESS ENERGY FLORIDA
LEVY NUCLEAR PLANT

LEVY - CENTRAL FLORIDA SOUTH AERIAL MAP

Progress Energy

MXD File No. 093-89547H003			SCALE AS SHOWN	REV. 0
DESIGN	JDG	11 Dec 2009	FIGURE 3	
GIS	DLH	23 Feb 2010		
CHECK	SAR	23 Feb 2010		
REVIEW	KB	23 Feb 2010	PAGE 51 OF 84	

F:\PROJECTS\2009 PR 547 PEFCF Wetland Delineation T&E Surveys\H - ERP LCFS Route\GIS\MXD\093-89547H003 Aerial.mxd



LEGEND

LCFS Right-of-Way

400 200 0 400 Feet

REFERENCE

Substations and Right-of-Way: Progress Energy Florida & Golder Associates Inc., 2009; Roads: Florida Department of Transportation, 2010; Railroads: FDEP, 1992; Aerials: Progress Energy, 2009

PROGRESS ENERGY FLORIDA
LEVY NUCLEAR PLANT

LEVY - CENTRAL FLORIDA SOUTH AERIAL MAP

Progress Energy

MXD File No. 093-89547H003			SCALE AS SHOWN	REV. 0
DESIGN	JDG	11 Dec 2009	FIGURE 3	
GIS	DLH	23 Feb 2010		
CHECK	SAR	23 Feb 2010	PAGE 52 OF 84	
REVIEW	KB	23 Feb 2010		

F:\PROJECTS\2009 PR 9547 PEFCF Wetland Delineation T&E Surveys\H - ERP LCFS Route\GIS\MXD\093-89547H003 Aerial.mxd

LEGEND

LCFS Right-of-Way

400 200 0 400 Feet

REFERENCE

Substations and Right-of-Way: Progress Energy Florida & Golder Associates Inc., 2009; Roads: Florida Department of Transportation, 2010; Railroads: FDEP, 1992; Aerials: Progress Energy, 2009

PROGRESS ENERGY FLORIDA
LEVY NUCLEAR PLANT

LEVY - CENTRAL FLORIDA SOUTH AERIAL MAP

Progress Energy

MXD File No. 093-89547H003			SCALE AS SHOWN	REV. 0
DESIGN	JDG	11 Dec 2009	**FIGURE 3**	
GIS	DLH	23 Feb 2010		
CHECK	SAR	23 Feb 2010		
REVIEW	KB	23 Feb 2010	**PAGE 53 OF 84**	

F:\PROJECTS\2009 PRO 547 PEFCF Wetland Delineation T&E Surveys\H - ERP LCFS Route\GIS\MXD\093-89547H003 Aerial.mxd



LEGEND

LCFS Right-of-Way

400 200 0 400 Feet

REFERENCE

Substations and Right-of-Way: Progress Energy Florida & Golder Associates Inc., 2009; Roads: Florida Department of Transportation, 2010; Railroads: FDEP, 1992; Aerials: Progress Energy, 2009

PROGRESS ENERGY FLORIDA
LEVY NUCLEAR PLANT

LEVY - CENTRAL FLORIDA SOUTH AERIAL MAP

Progress Energy

MXD File No. 093-89547H003			SCALE AS SHOWN	REV. 0
DESIGN	JDG	11 Dec 2009	**FIGURE 3**	
GIS	DLH	23 Feb 2010		
CHECK	SAR	23 Feb 2010		
REVIEW	KB	23 Feb 2010	**PAGE 54 OF 84**	

F:\PROJECTS\2009 PR 547 PEFCF Wetland Delineation T&E Surveys\H - ERP LCFS Route\GIS\MXD\093-89547H003 Aerial.mxd



LEGEND

LCFS Right-of-Way

400 200 0 400 Feet

REFERENCE

Substations and Right-of-Way: Progress Energy Florida & Golder Associates Inc., 2009; Roads: Florida Department of Transportation, 2010; Railroads: FDEP, 1992; Aerials: Progress Energy, 2009

PROGRESS ENERGY FLORIDA
LEVY NUCLEAR PLANT

LEVY - CENTRAL FLORIDA SOUTH AERIAL MAP

Progress Energy

MXD File No. 093-89547H003			SCALE AS SHOWN	REV. 0
DESIGN	JDG	11 Dec 2009	FIGURE 3	
GIS	DLH	23 Feb 2010		
CHECK	SAR	23 Feb 2010		
REVIEW	KB	23 Feb 2010	PAGE 55 OF 84	

F:\PROJECTS\2009 PR 547 PEFCF Wetland Delineation T&E Surveys\H - ERP LCFS Route\GIS\MXD\093-89547H003 Aerial.mxd

LEGEND

LCFS Right-of-Way

400 200 0 400 Feet

REFERENCE

Substations and Right-of-Way: Progress Energy Florida & Golder Associates Inc., 2009; Roads: Florida Department of Transportation, 2010; Railroads: FDEP, 1992; Aerials: Progress Energy, 2009

PROGRESS ENERGY FLORIDA
LEVY NUCLEAR PLANT

LEVY - CENTRAL FLORIDA SOUTH AERIAL MAP

Progress Energy

MXD File No. 093-89547H003			SCALE AS SHOWN	REV. 0
DESIGN	JDG	11 Dec 2009	**FIGURE 3**	
GIS	DLH	23 Feb 2010		
CHECK	SAR	23 Feb 2010	**PAGE 56 OF 84**	
REVIEW	KB	23 Feb 2010		

F:\PROJECTS\2009 PR 9547 PEFCF Wetland Delineation T&E Surveys\H - ERP LCFS Route\GIS\MXD\093-89547H003 Aerial.mxd

LEGEND

LCFS Right-of-Way

400 200 0 400 Feet

REFERENCE

Substations and Right-of-Way: Progress Energy Florida & Golder Associates Inc., 2009; Roads: Florida Department of Transportation, 2010; Railroads: FDEP, 1992; Aerials: Progress Energy, 2009

PROGRESS ENERGY FLORIDA
LEVY NUCLEAR PLANT

LEVY - CENTRAL FLORIDA SOUTH AERIAL MAP

Progress Energy

MXD File No. 093-89547H003			SCALE AS SHOWN	REV. 0
DESIGN	JDG	11 Dec 2009	**FIGURE 3**	
GIS	DLH	23 Feb 2010		
CHECK	SAR	23 Feb 2010		
REVIEW	KB	23 Feb 2010	**PAGE 57 OF 84**	

F:\PROJECTS\2009 PR 6547 PEFCF Wetland Delineation T&E Surveys\H - ERP LCFS Route\GIS\MXD\093-89547H003 Aerial.mxd

LEGEND

LCFS Right-of-Way

400 200 0 400 Feet

REFERENCE

Substations and Right-of-Way: Progress Energy Florida & Golder Associates Inc., 2009; Roads: Florida Department of Transportation, 2010; Railroads: FDEP, 1992; Aerials: Progress Energy, 2009

PROGRESS ENERGY FLORIDA
LEVY NUCLEAR PLANT

LEVY - CENTRAL FLORIDA SOUTH AERIAL MAP

Progress Energy

MXD File No. 093-89547H003			SCALE AS SHOWN	REV. 0
DESIGN	JDG	11 Dec 2009	FIGURE 3	
GIS	DLH	23 Feb 2010		
CHECK	SAR	23 Feb 2010		
REVIEW	KB	23 Feb 2010	PAGE 58 OF 84	

F:\PROJECTS\2009 PR 547 PEFCF Wetland Delineation T&E Surveys\H - ERP LCFS Route\GIS\MXD\093-89547H003 Aerial.mxd

LEGEND

LCFS Right-of-Way

400 200 0 400 Feet

PROGRESS ENERGY FLORIDA
LEVY NUCLEAR PLANT

LEVY - CENTRAL FLORIDA SOUTH AERIAL MAP

Progress Energy

MXD File No. 093-89547H003			SCALE AS SHOWN	REV. 0
DESIGN	JDG	11 Dec 2009	FIGURE 3	
GIS	DLH	23 Feb 2010		
CHECK	SAR	23 Feb 2010		
REVIEW	KB	23 Feb 2010	PAGE 59 OF 84	

REFERENCE

Substations and Right-of-Way: Progress Energy Florida & Golder Associates Inc., 2009; Roads: Florida Department of Transportation, 2010; Railroads: FDEP, 1992; Aerials: Progress Energy, 2009

F:\PROJECTS\2009 PR 9547 PEFCF Wetland Delineation T&E Surveys\H - ERP LCFS Route\GIS\MXD\093-89547H003 Aerial.mxd

LEGEND

LCFS Right-of-Way

400 200 0 400 Feet

REFERENCE

Substations and Right-of-Way: Progress Energy Florida & Golder Associates Inc., 2009; Roads: Florida Department of Transportation, 2010; Railroads: FDEP, 1992; Aerials: Progress Energy, 2009

PROGRESS ENERGY FLORIDA
LEVY NUCLEAR PLANT

LEVY - CENTRAL FLORIDA SOUTH AERIAL MAP

Progress Energy

MXD File No. 093-89547H003			SCALE AS SHOWN	REV. 0
DESIGN	JDG	11 Dec 2009	FIGURE 3	
GIS	DLH	23 Feb 2010		
CHECK	SAR	23 Feb 2010		
REVIEW	KB	23 Feb 2010	PAGE 60 OF 84	

F:\PROJECTS\2009 PR 547 PEFCF Wetland Delineation T&E Surveys\H - ERP LCFS Route\GIS\MXD\093-89547H003 Aerial.mxd

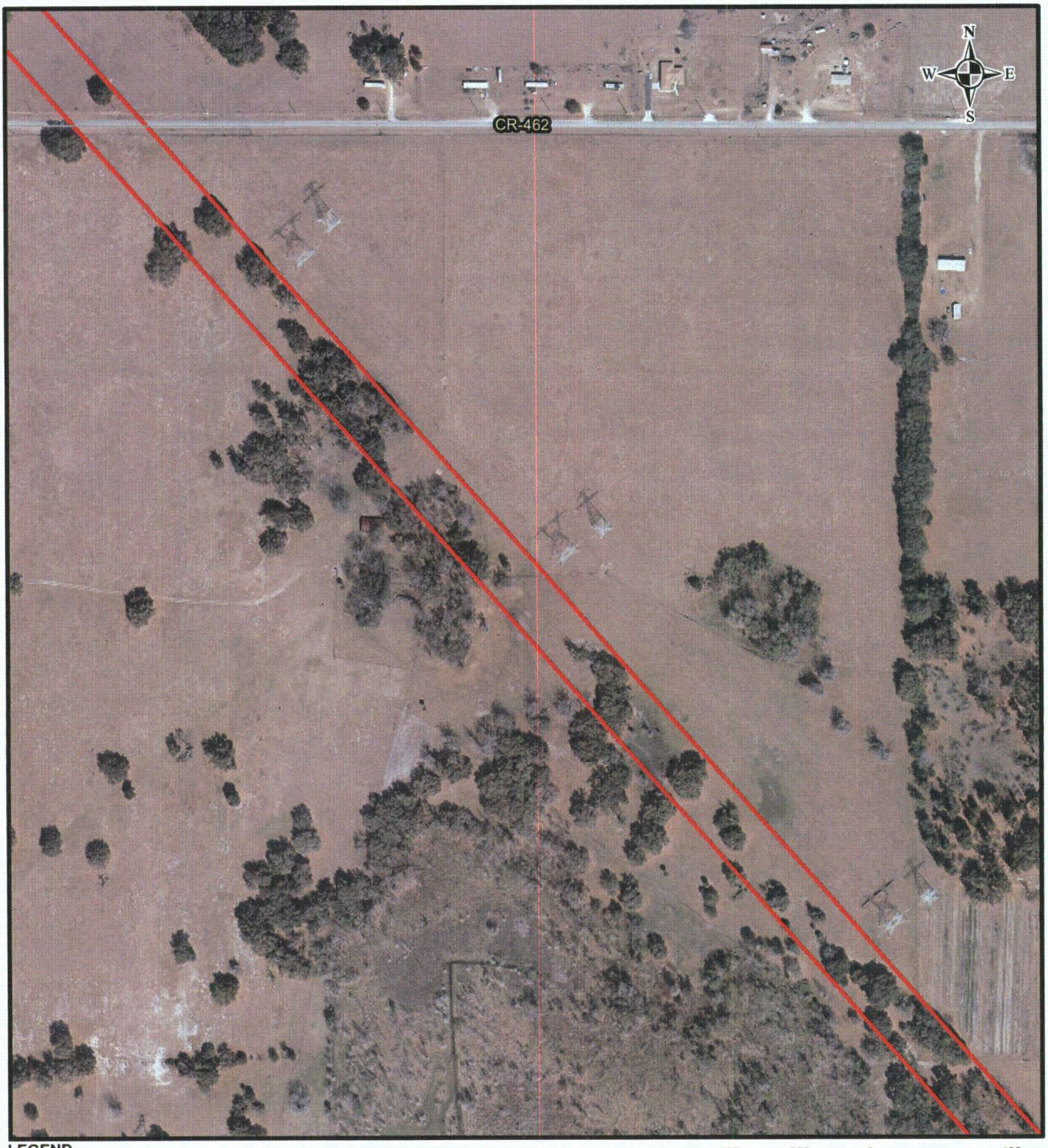

LEGEND

LCFS Right-of-Way

400 200 0 400 Feet

REFERENCE

Substations and Right-of-Way: Progress Energy Florida & Golder Associates Inc., 2009; Roads: Florida Department of Transportation, 2010; Railroads: FDEP, 1992; Aerials: Progress Energy, 2009

PROGRESS ENERGY FLORIDA
LEVY NUCLEAR PLANT

LEVY - CENTRAL FLORIDA SOUTH AERIAL MAP

Progress Energy

MXD File No. 093-89547H003			SCALE AS SHOWN	REV. 0
DESIGN	JDG	11 Dec 2009	**FIGURE 3**	
GIS	DLH	23 Feb 2010		
CHECK	SAR	23 Feb 2010		
REVIEW	KB	23 Feb 2010	**PAGE 61 OF 84**	

F:\PROJECTS\2009 PR 547 PEFCF Wetland Delineation T&E Surveys\H - ERP LCFS Route\GIS\MXD\093-89547H003 Aerial.mxd

LEGEND

LCFS Right-of-Way

400 200 0 400 Feet

REFERENCE

Substations and Right-of-Way: Progress Energy Florida & Golder Associates Inc., 2009; Roads: Florida Department of Transportation, 2010; Railroads: FDEP, 1992; Aerials: Progress Energy, 2009

PROGRESS ENERGY FLORIDA
LEVY NUCLEAR PLANT

LEVY - CENTRAL FLORIDA SOUTH AERIAL MAP

Progress Energy

MXD File No. 093-89547H003			SCALE AS SHOWN	REV. 0
DESIGN	JDG	11 Dec 2009	FIGURE 3	
GIS	DLH	23 Feb 2010		
CHECK	SAR	23 Feb 2010	PAGE 62 OF 84	
REVIEW	KB	23 Feb 2010		

F:\PROJECTS\2009 PR 547 PEFCF Wetland Delineation T&E Surveys\H - ERP LCFS Route\GIS\MXD\093-89547H003 Aerial.mxd



LEGEND

LCFS Right-of-Way

400 200 0 400 Feet

REFERENCE

Substations and Right-of-Way: Progress Energy Florida & Golder Associates Inc., 2009; Roads: Florida Department of Transportation, 2010; Railroads: FDEP, 1992; Aerials: Progress Energy, 2009

PROGRESS ENERGY FLORIDA
LEVY NUCLEAR PLANT

LEVY - CENTRAL FLORIDA SOUTH AERIAL MAP

Progress Energy

MXD File No. 093-89547H003			SCALE AS SHOWN	REV. 0
DESIGN	JDG	11 Dec 2009	FIGURE 3	
GIS	DLH	23 Feb 2010		
CHECK	SAR	23 Feb 2010	PAGE 63 OF 84	
REVIEW	KB	23 Feb 2010		

F:\PROJECTS\2009 PR 547 PEFCF Wetland Delineation T&E Surveys\H - ERP LCFS Route\GIS\MXD\093-89547H003 Aerial.mxd



LEGEND

LCFS Right-of-Way

400 200 0 400 Feet

REFERENCE

Substations and Right-of-Way: Progress Energy Florida & Golder Associates Inc., 2009; Roads: Florida Department of Transportation, 2010; Railroads: FDEP, 1992; Aerials: Progress Energy, 2009

PROGRESS ENERGY FLORIDA
LEVY NUCLEAR PLANT

LEVY - CENTRAL FLORIDA SOUTH AERIAL MAP

Progress Energy

MXD File No. 093-89547H003			SCALE AS SHOWN	REV. 0
DESIGN	JDG	11 Dec 2009	FIGURE 3	
GIS	DLH	23 Feb 2010		
CHECK	SAR	23 Feb 2010	PAGE 64 OF 84	
REVIEW	KB	23 Feb 2010		

F:\PROJECTS\2009 PR 547 PEFCF Wetland Delineation T&E Surveys\H - ERP LCFS Route\GIS\MXD\093-89547H003 Aerial.mxd

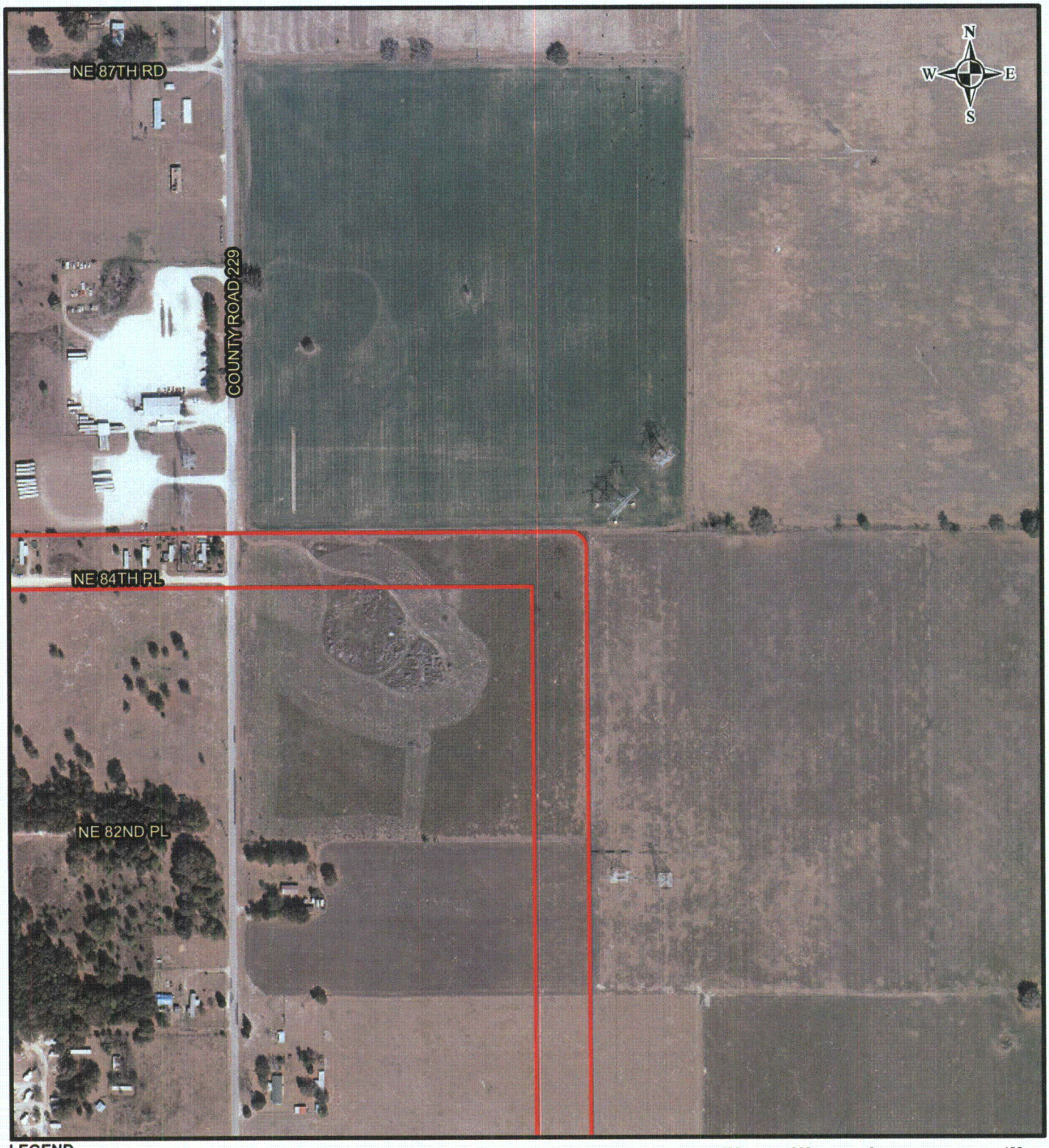

LEGEND

LCFS Right-of-Way

400 200 0 400 Feet

REFERENCE

Substations and Right-of-Way: Progress Energy Florida & Golder Associates Inc., 2009; Roads: Florida Department of Transportation, 2010; Railroads: FDEP, 1992; Aerials: Progress Energy, 2009

PROGRESS ENERGY FLORIDA
LEVY NUCLEAR PLANT

LEVY - CENTRAL FLORIDA SOUTH AERIAL MAP

Progress Energy

MXD File No. 093-89547H003			SCALE AS SHOWN	REV. 0
DESIGN	JDG	11 Dec 2009	**FIGURE 3**	
GIS	DLH	23 Feb 2010		
CHECK	SAR	23 Feb 2010		
REVIEW	KB	23 Feb 2010	**PAGE 65 OF 84**	

F:\PROJECTS\2009 PRO 547 PEFCF Wetland Delineation T&E Surveys\H - ERP LCFS Route\GIS\MXD\093-89547H003 Aerial.mxd



LEGEND

LCFS Right-of-Way

400 200 0 400 Feet

REFERENCE

Substations and Right-of-Way: Progress Energy Florida & Golder Associates Inc., 2009; Roads: Florida Department of Transportation, 2010; Railroads: FDEP, 1992; Aerials: Progress Energy, 2009

PROGRESS ENERGY FLORIDA
LEVY NUCLEAR PLANT

LEVY - CENTRAL FLORIDA SOUTH AERIAL MAP

Progress Energy

MXD File No. 093-89547H003			SCALE AS SHOWN	REV. 0
DESIGN	JDG	11 Dec 2009	FIGURE 3	
GIS	DLH	23 Feb 2010		
CHECK	SAR	23 Feb 2010		
REVIEW	KB	23 Feb 2010	PAGE 66 OF 84	

F:\PROJECTS\2009 PR 547 PEFCF Wetland Delineation T&E Surveys\H - ERP LCFS Route\GIS\MXD\093-89547H003 Aerial.mxd

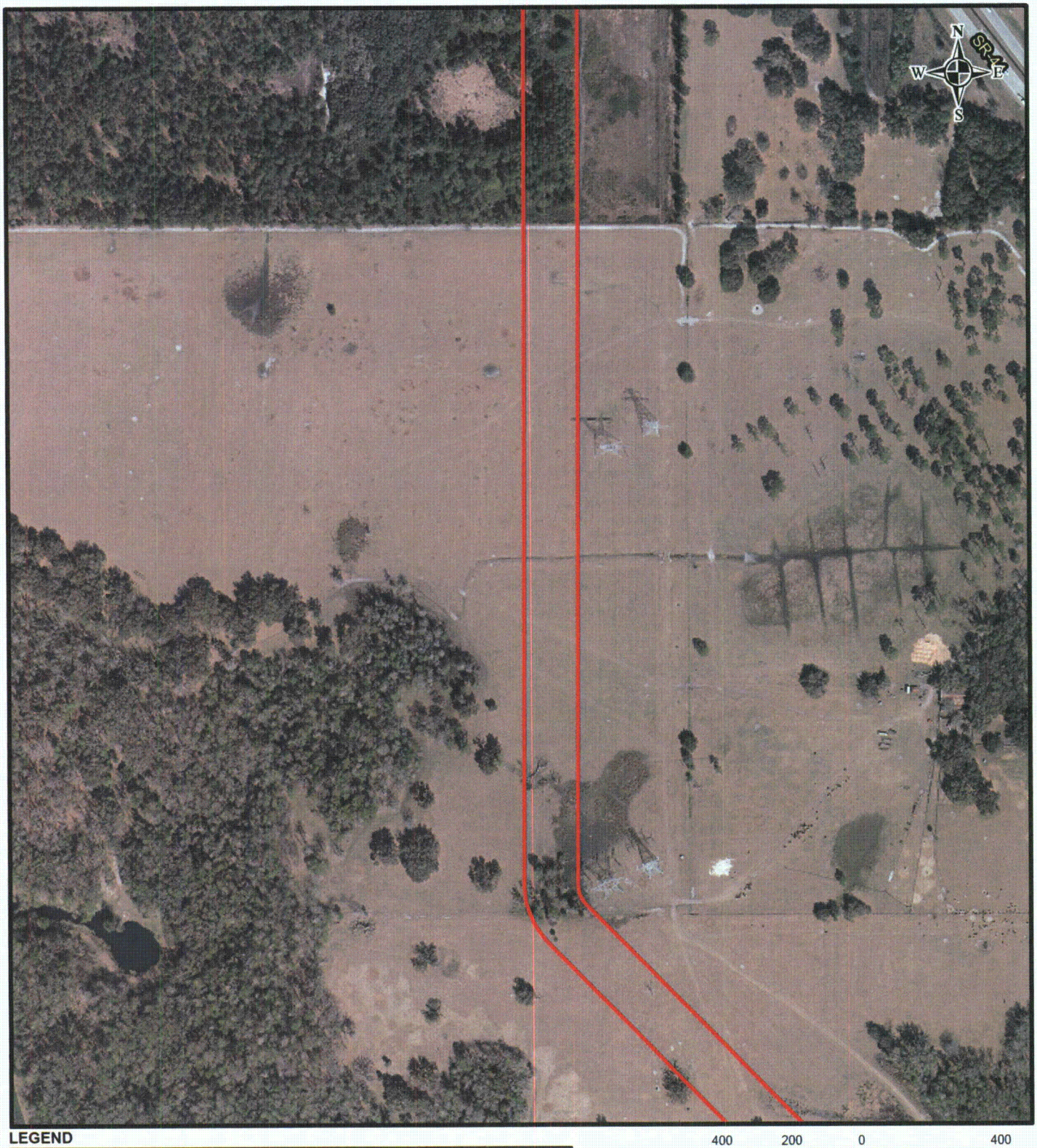

LEGEND

LCFS Right-of-Way

400 200 0 400 Feet

REFERENCE

Substations and Right-of-Way: Progress Energy Florida & Golder Associates Inc., 2009; Roads: Florida Department of Transportation, 2010; Railroads: FDEP, 1992; Aerials: Progress Energy, 2009

PROGRESS ENERGY FLORIDA
LEVY NUCLEAR PLANT

LEVY - CENTRAL FLORIDA SOUTH AERIAL MAP

Progress Energy

MXD File No. 093-89547H003			SCALE AS SHOWN	REV. 0
DESIGN	JDG	11 Dec 2009	FIGURE 3	
GIS	DLH	23 Feb 2010		
CHECK	SAR	23 Feb 2010		
REVIEW	KB	23 Feb 2010	PAGE 67 OF 84	

F:\PROJECTS\2009 PR 547 PEFCF Wetland Delineation T&E Surveys\H - ERP LCFS Route\GIS\MXD\093-89547H003 Aerial.mxd

LEGEND

LCFS Right-of-Way

400 200 0 400 Feet

REFERENCE

Substations and Right-of-Way: Progress Energy Florida & Golder Associates Inc., 2009; Roads: Florida Department of Transportation, 2010; Railroads: FDEP, 1992; Aerials: Progress Energy, 2009

PROGRESS ENERGY FLORIDA
LEVY NUCLEAR PLANT

LEVY - CENTRAL FLORIDA SOUTH AERIAL MAP

Progress Energy

MXD File No. 093-89547H003			SCALE AS SHOWN	REV. 0
DESIGN	JDG	11 Dec 2009	**FIGURE 3**	
GIS	DLH	23 Feb 2010		
CHECK	SAR	23 Feb 2010		
REVIEW	KB	23 Feb 2010	**PAGE 68 OF 84**	

F:\PROJECTS\2009 PR 547 PEFCF Wetland Delineation T&E Surveys\H - ERP LCFS Route\GIS\MXD\093-89547H003 Aerial.mxd

LEGEND

LCFS Right-of-Way

400 200 0 400 Feet

REFERENCE

Substations and Right-of-Way: Progress Energy Florida & Golder Associates Inc., 2009; Roads: Florida Department of Transportation, 2010; Railroads: FDEP, 1992; Aerials: Progress Energy, 2009

PROGRESS ENERGY FLORIDA
LEVY NUCLEAR PLANT

LEVY - CENTRAL FLORIDA SOUTH AERIAL MAP

Progress Energy

MXD File No. 093-89547H003			SCALE AS SHOWN	REV. 0
DESIGN	JDG	11 Dec 2009	FIGURE 3	
GIS	DLH	23 Feb 2010		
CHECK	SAR	23 Feb 2010		
REVIEW	KB	23 Feb 2010	PAGE 69 OF 84	

F:\PROJECTS\2009 PR 547 PEFCF Wetland Delineation T&E Surveys\H - ERP LCFS Route\GIS\MXD\093-89547H003 Aerial.mxd

LEGEND

LCFS Right-of-Way

400 200 0 400 Feet

REFERENCE

Substations and Right-of-Way: Progress Energy Florida & Golder Associates Inc., 2009; Roads: Florida Department of Transportation, 2010; Railroads: FDEP, 1992; Aerials: Progress Energy, 2009

PROGRESS ENERGY FLORIDA
LEVY NUCLEAR PLANT

LEVY - CENTRAL FLORIDA SOUTH AERIAL MAP

Progress Energy

MXD File No. 093-89547H003			SCALE AS SHOWN	REV. 0
DESIGN	JDG	11 Dec 2009	FIGURE 3	
GIS	DLH	23 Feb 2010		
CHECK	SAR	23 Feb 2010		
REVIEW	KB	23 Feb 2010	PAGE 70 OF 84	

F:\PROJECTS\2009 PR... 9547 PEFCF Wetland Delineation T&E Surveys\H - ERP LCFS Route\GIS\MXD\093-89547H003 Aerial.mxd

LEGEND

LCFS Right-of-Way

400 200 0 400 Feet

REFERENCE

Substations and Right-of-Way: Progress Energy Florida & Golder Associates Inc., 2009; Roads: Florida Department of Transportation, 2010; Railroads: FDEP, 1992; Aerials: Progress Energy, 2009

PROGRESS ENERGY FLORIDA
LEVY NUCLEAR PLANT

LEVY - CENTRAL FLORIDA SOUTH AERIAL MAP

Progress Energy

MXD File No. 093-89547H003			SCALE AS SHOWN	REV. 0
DESIGN	JDG	11 Dec 2009	FIGURE 3	
GIS	DLH	23 Feb 2010		
CHECK	SAR	23 Feb 2010		
REVIEW	KB	23 Feb 2010	PAGE 71 OF 84	

F:\PROJECTS\2009 PR 9547 PEFCF Wetland Delineation T&E Surveys\H - ERP LCFS Route\GIS\MXD\093-89547H003 Aerial.mxd

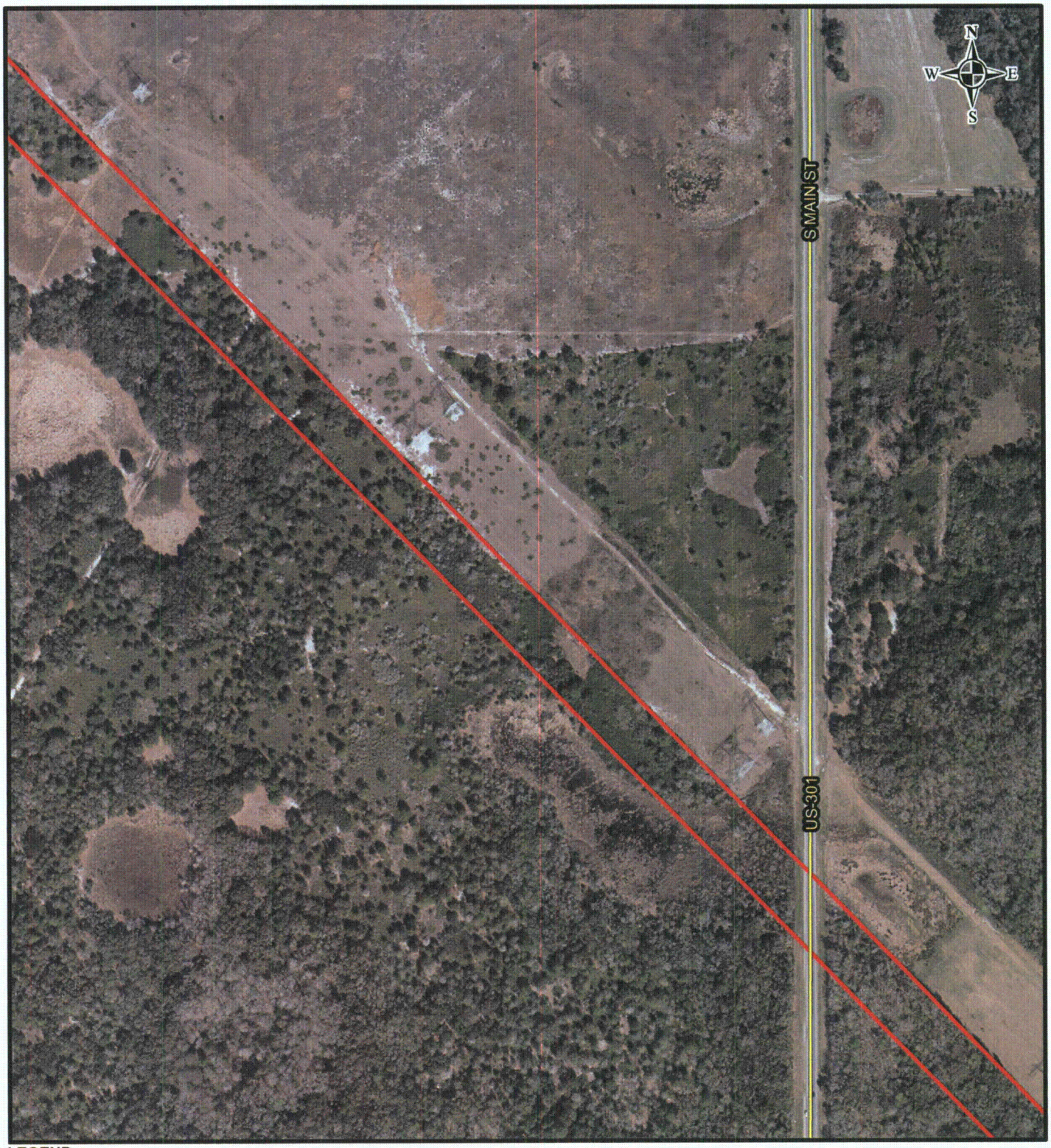

LEGEND

LCFS Right-of-Way

400 200 0 400 Feet

REFERENCE

Substations and Right-of-Way: Progress Energy Florida & Golder Associates Inc., 2009; Roads: Florida Department of Transportation, 2010; Railroads: FDEP, 1992; Aerials: Progress Energy, 2009

PROGRESS ENERGY FLORIDA
LEVY NUCLEAR PLANT

LEVY - CENTRAL FLORIDA SOUTH AERIAL MAP

Progress Energy

MXD File No. 093-89547H003			SCALE AS SHOWN	REV. 0
DESIGN	JDG	11 Dec 2009	FIGURE 3	
GIS	DLH	23 Feb 2010		
CHECK	SAR	23 Feb 2010		
REVIEW	KB	23 Feb 2010	PAGE 72 OF 84	

F:\PROJECTS\2009 PR 547 PEFCF Wetland Delineation T&E Surveys\H - ERP LCFS Route\GIS\MXD\093-89547H003 Aerial.mxd



LEGEND

LCFS Right-of-Way

400 200 0 400 Feet

PROGRESS ENERGY FLORIDA
LEVY NUCLEAR PLANT

LEVY - CENTRAL FLORIDA SOUTH AERIAL MAP

Progress Energy	MXD File No. 093-89547H003		SCALE AS SHOWN	REV. 0
	DESIGN	JDG	11 Dec 2009	FIGURE 3
	GIS	DLH	23 Feb 2010	
	CHECK	SAR	23 Feb 2010	PAGE 73 OF 84
	REVIEW	KB	23 Feb 2010	

REFERENCE

Substations and Right-of-Way: Progress Energy Florida & Golder Associates Inc., 2009; Roads: Florida Department of Transportation, 2010; Railroads: FDEP, 1992; Aerials: Progress Energy, 2009

F:\PROJECTS\2009 PR 9547 PEFCF Wetland Delineation T&E Surveys\H - ERP LCFS Route\GIS\MXD\093-89547H003 Aerial.mxd

LEGEND

LCFS Right-of-Way

400 200 0 400 Feet

REFERENCE

Substations and Right-of-Way: Progress Energy Florida & Golder Associates Inc., 2009; Roads: Florida Department of Transportation, 2010; Railroads: FDEP, 1992; Aerials: Progress Energy, 2009

PROGRESS ENERGY FLORIDA
LEVY NUCLEAR PLANT

LEVY - CENTRAL FLORIDA SOUTH AERIAL MAP

Progress Energy

MXD File No. 093-89547H003			SCALE AS SHOWN	REV. 0
DESIGN	JDG	11 Dec 2009	**FIGURE 3**	
GIS	DLH	23 Feb 2010		
CHECK	SAR	23 Feb 2010		
REVIEW	KB	23 Feb 2010	**PAGE 74 OF 84**	

F:\PROJECTS\2009 PRO 547 PEFCF Wetland Delineation T&E Surveys\H - ERP LCFS Route\GIS\MXD\093-89547H003 Aerial.mxd