LEGEND:

CLEAN BORROW SURFACE

EXISTING SURFACE

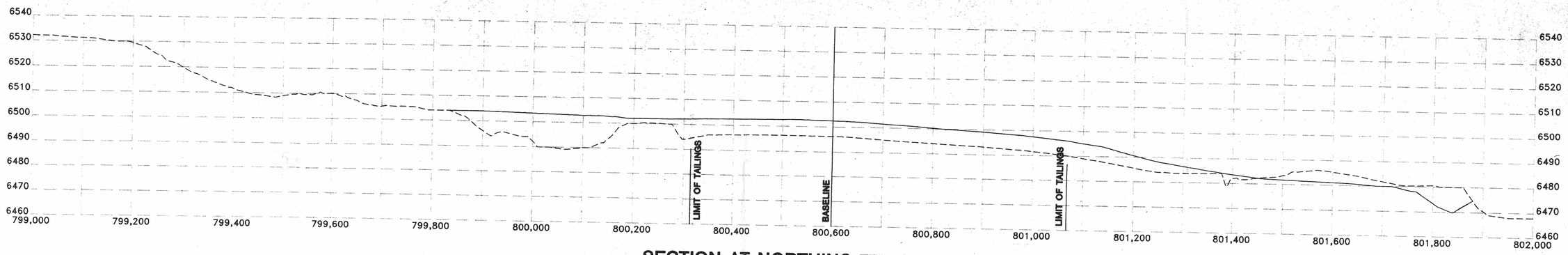

SECTION AT NORTHING 777,700

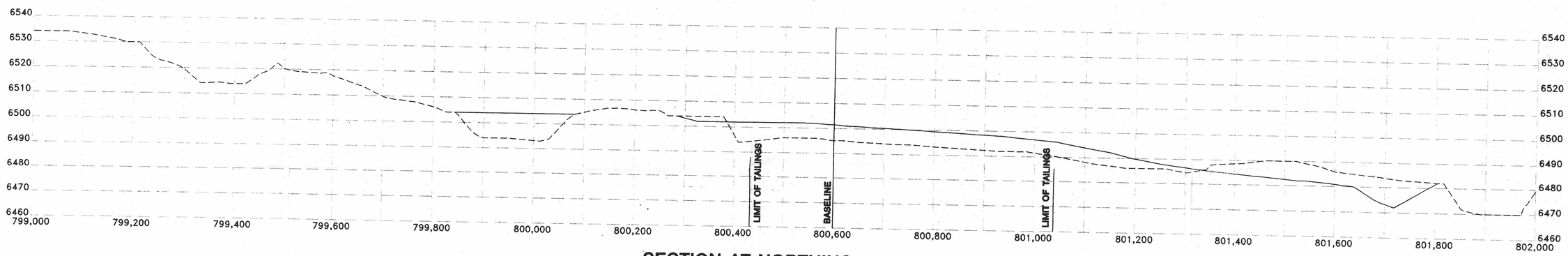

SECTION AT NORTHING 777,600

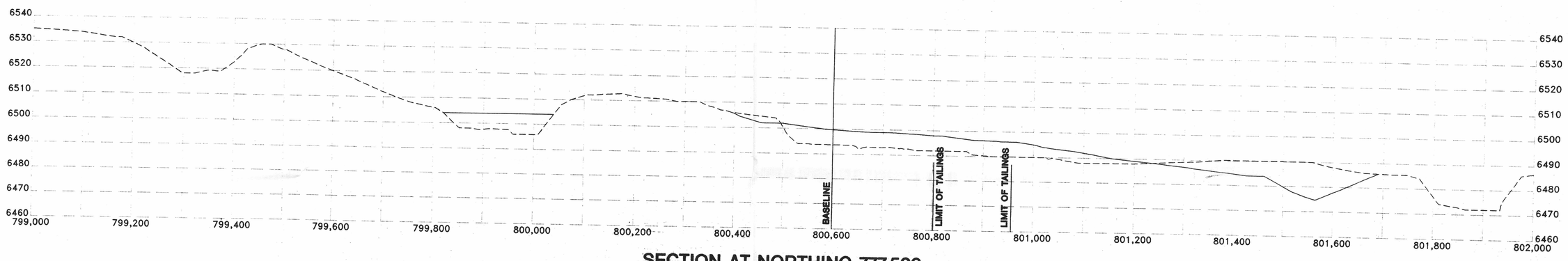

SECTION AT NORTHING 777,500

ANSTEC APERTURE CARD

HORIZONTAL SCALE: . . . . 1"=100'

VERTICAL SCALE: . . . . . 1"=20'

(5 TIMES VERTICAL EXAGGERATION)

REVISIONS NO	DESCRIPTION	BY	CHKD.	APPROVED	DATE
1	PRELIMINARY DESIGN	RDP		KJB	11/95
2	SUBSTANTIAL DESIGN	RDP		KJB	3/96

REFERENCES DRAWING NO.	DRAWING TITLE
17	POND #2 BASELINE CROSS SECTION

DESIGNERS ENGINEERING RECORD	BY	DATE
RADON BARRIER	TEK	1/96
GRADING PLAN	KJB	2/96

PREPARED BY

engineering planning surveying p.c.

PHONE (307) 637-6007
2035 WESTLAND ROAD
CHEYENNE, WY 82001

SHEPHERD MILLER INCORPORATED

PREPARED FOR

WYOMING DEPARTMENT OF ENVIRONMENTAL QUALITY
LAND QUALITY DIVISION

TITLE

D28

POND #2 CROSS SECTIONS
NORTHING 777,700 TO 777,500

PROJECT: 04-428	DATE: MAR 20, 1996	DRAWING	REVISION
SCALE: 1" = 100'	ACAD FILE: CROSS	28	2