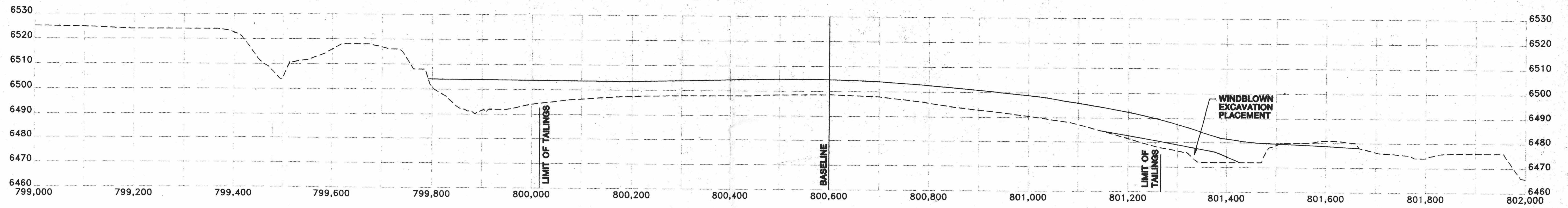
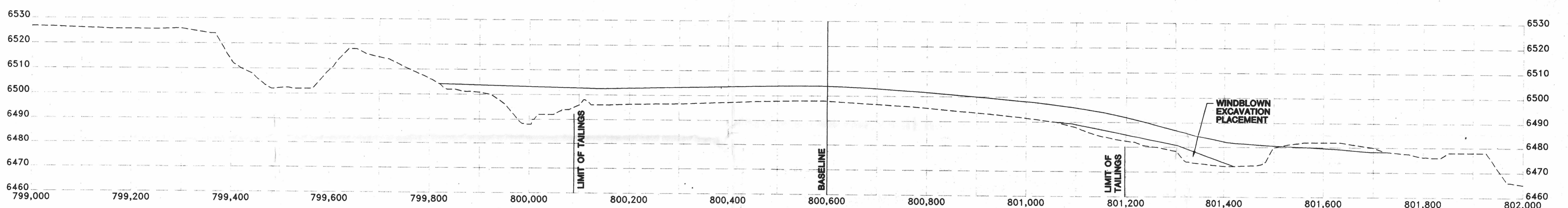


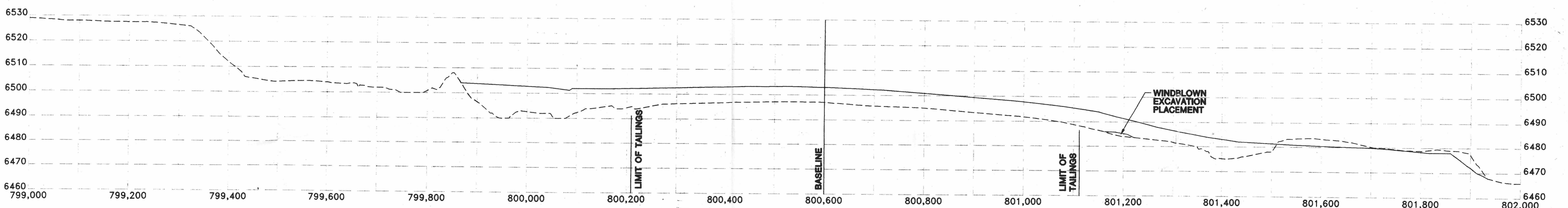
LEGEND:
 — CLEAN BORROW SURFACE
 - - - EXISTING SURFACE



SECTION AT NORTHING 778,000



SECTION AT NORTHING 777,900



SECTION AT NORTHING 777,800

ANSTEC APERTURE CARD

HORIZONTAL SCALE: T=100'
 VERTICAL SCALE: T=20'
 (5 TIMES VERTICAL EXAGGERATION)

NO.	DESCRIPTION	BY	CHKD.	APPROVED	DATE
1	PRELIMINARY DESIGN	RDP		KJB	11/95
2	SUBSTANTIAL DESIGN	RDP		KJB	3/96

DRAWING NO.	DRAWING TITLE
6	AREAS OF WINBLOWN CLEANUP AND PLACEMENT
17	POND #2 BASELINE CROSS SECTION

ENGINEERING RECORD	BY	DATE
RADON BARRIER	TEK	1/96
GRADING PLAN	KJB	2/96
WINDBLOWN PLACE.	KJB	2/96

PREPARED BY

 SHEPHERD MILLER INCORPORATED
 PHONE (807) 457-4007
 3055 WINDMILL ROAD
 CHEYENNE, WY 82001

PREPARED FOR
 WYOMING DEPARTMENT OF ENVIRONMENTAL QUALITY
 LAND QUALITY DIVISION

TITLE POND #2 CROSS SECTIONS NORTHING 778,000 TO 777,800			
PROJECT: 04-428	DATE: MAR 20, 1996	DRAWING: 27	REVISION:
SCALE: 1" = 100'	ACAD FILE: CROSS		