LEGEND:

CLEAN BORROW SURFACE

EXISTING SURFACE

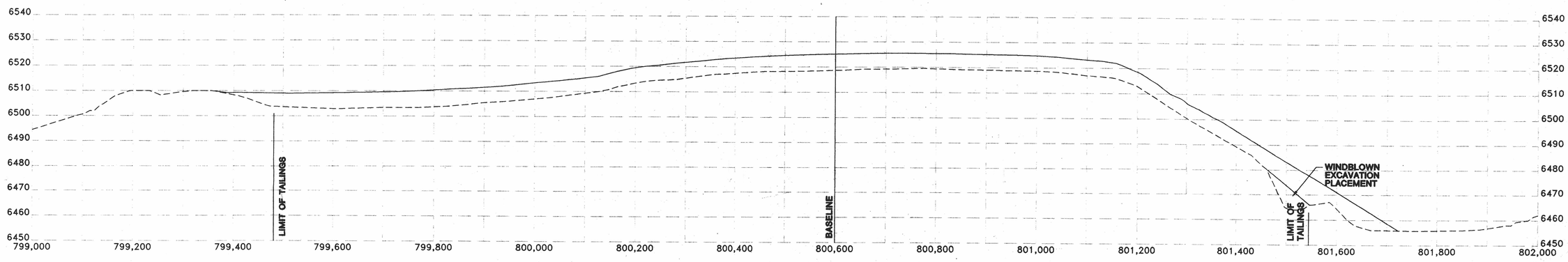

SECTION AT NORTHING 778,800

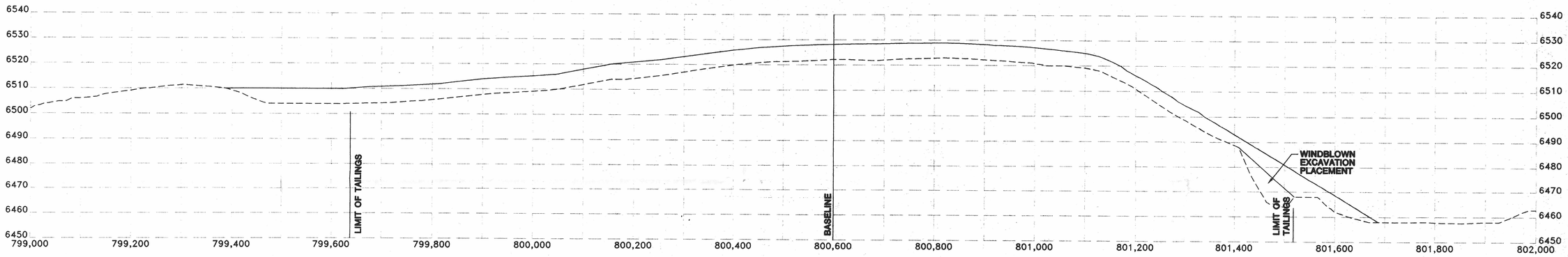

SECTION AT NORTHING 778,700

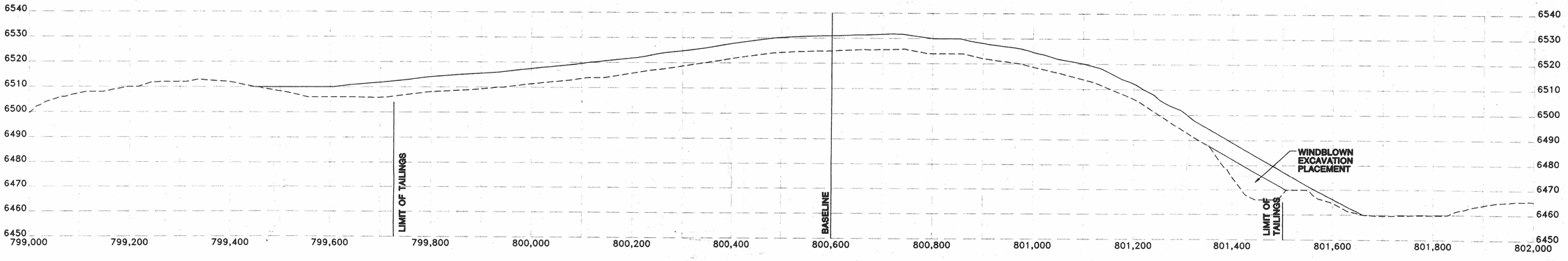

SECTION AT NORTHING 778,600

ANSTEC APERTURE CARD

HORIZONTAL SCALE: . . . . 1"=100'

VERTICAL SCALE: . . . . . 1"=20'

(5 TIMES VERTICAL EXAGGERATION)

REVISIONS NO	DESCRIPTION	BY	CHKD.	APPROVED	DATE
1	PRELIMINARY DESIGN	RDP		KJB	11/95
2	SUBSTANTIAL DESIGN	RDP		KJB	3/96

REFERENCES DRAWING NO.	DRAWING TITLE
6	AREAS OF WINBLOWN CLEANUP AND PLACEMENT
17	POND #2 BASELINE CROSS SECTION

DESIGNERS ENGINEERING RECORD	BY	DATE
RADON BARRIER	TEK	1/96
GRADING PLAN	KJB	2/96
WINDBLOWN PLACE.	KJB	2/96

PREPARED BY

engineering planning surveying p.c.

PHONE (307) 637-6017
2035 WESTLAND ROAD
CHEYENNE, WY 82004

SHEPHERD MILLER INCORPORATED

PREPARED FOR

WYOMING DEPARTMENT OF ENVIRONMENTAL QUALITY
LAND QUALITY DIVISION

TITLE

D24

POND #2 CROSS SECTIONS
NORTHING 778,800 TO 778,600

PROJECT: 04-428	DATE: MAR 20, 1996	DRAWING 24	REVISION 2
SCALE: 1" = 100'	ACAD FILE: CROSS		