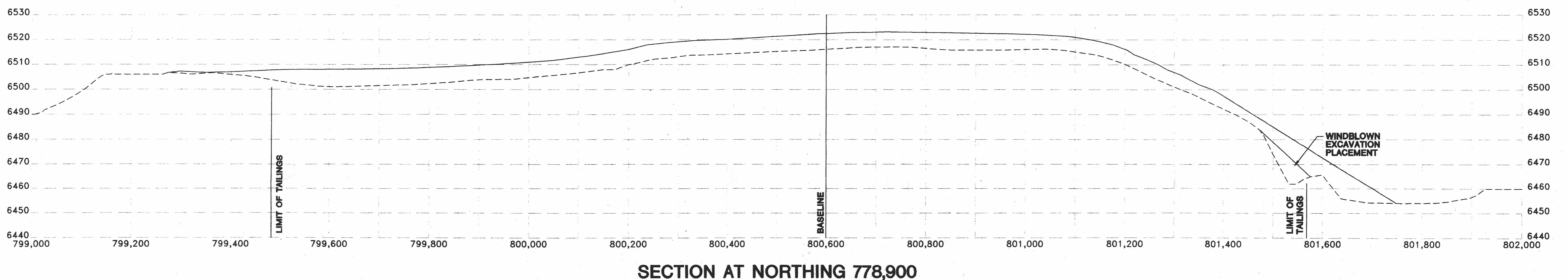
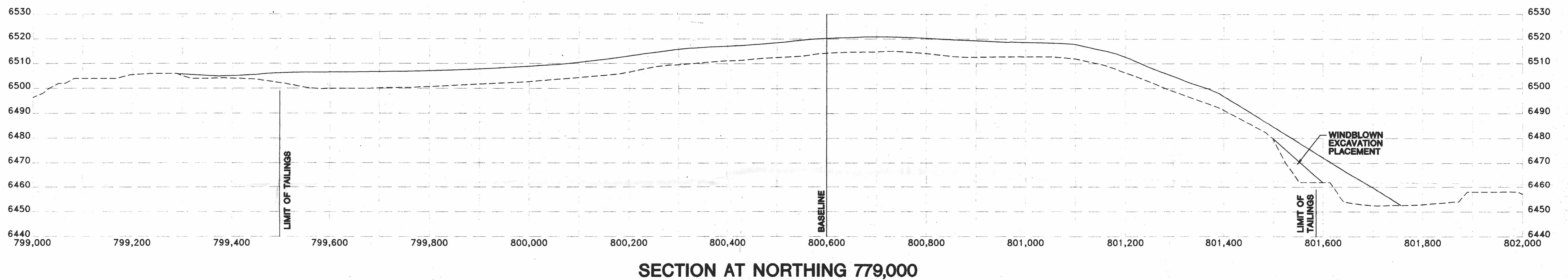
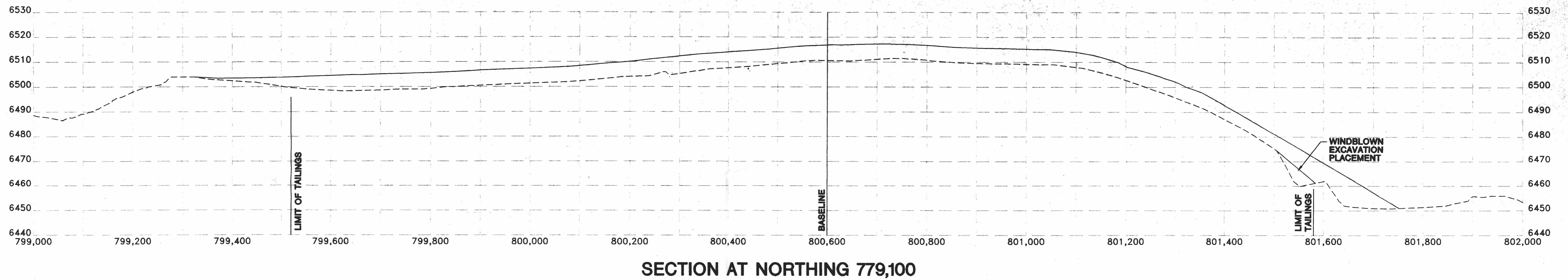


LEGEND:
 — CLEAN BORROW SURFACE
 - - - EXISTING SURFACE



ANSTEC APERTURE CARD
 HORIZONTAL SCALE: T=100'
 VERTICAL SCALE: T=20'
 (5 TIMES VERTICAL EXAGGERATION)

NO	DESCRIPTION	BY	CHKD.	APPROVED	DATE
1	PRELIMINARY DESIGN	RDP		KJB	11/95
2	SUBSTANTIAL DESIGN	RDP		KJB	3/96

DRAWING NO.	DRAWING TITLE
6	AREAS OF WINBLOWN CLEANUP AND PLACEMENT
17	POND #2 BASELINE CROSS SECTION

ENGINEERING RECORD	BY	DATE
RADON BARRIER	TEK	1/96
GRADING PLAN	KJB	2/96
WINBLOWN PLACE.	KJB	2/96

PREPARED BY

SHEPHERD MILLER
INCORPORATED

PREPARED FOR

**WYOMING DEPARTMENT OF ENVIRONMENTAL QUALITY
LAND QUALITY DIVISION**

TITLE

**POND #2 CROSS SECTIONS
NORTHING 779,100 TO 778,900**

PROJECT: 04-428 DATE: MAR 20, 1996 DRAWING REVISION
 SCALE: 1" = 100' ACAD FILE: CROSS 23