LEGEND:
——— CLEAN BORROW SURFACE
- - - - EXISTING SURFACE

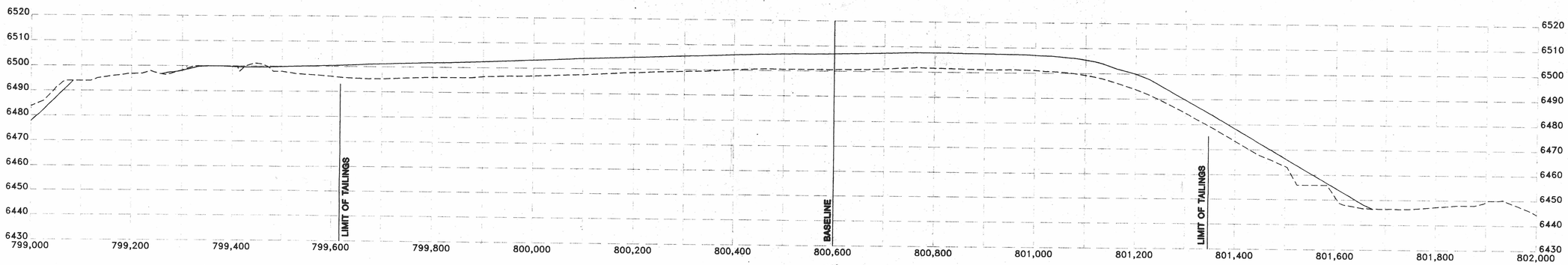

SECTION AT NORTHING 779,400

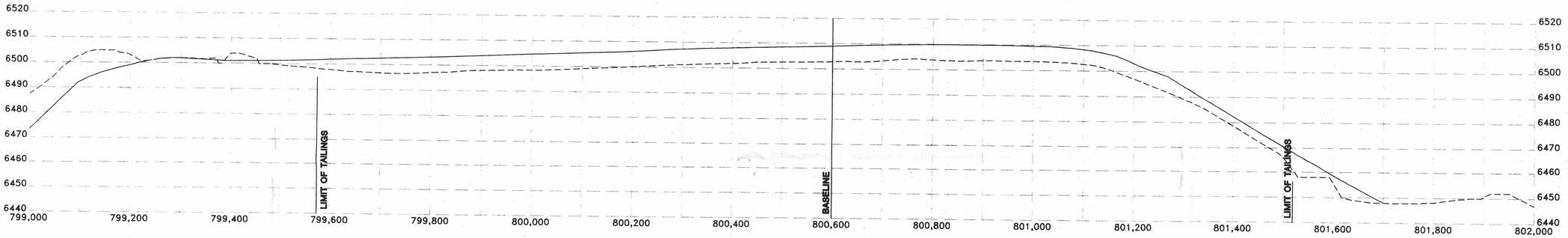

SECTION AT NORTHING 779,300

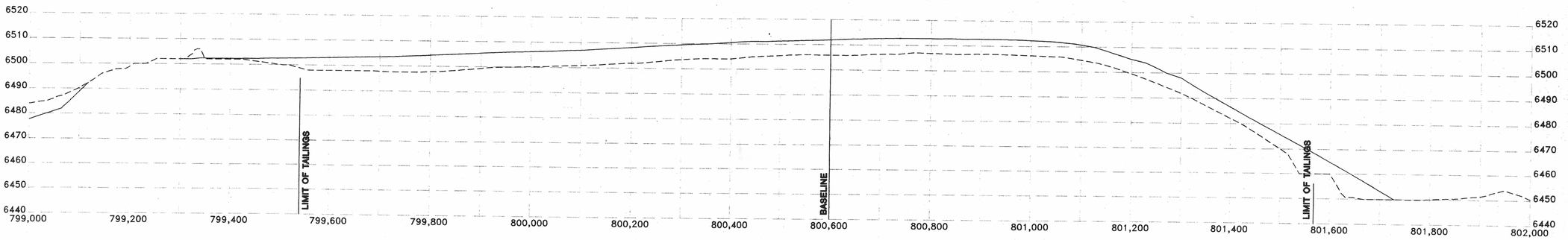

SECTION AT NORTHING 779,200

ANSTEC APERTURE CARD

HORIZONTAL SCALE: . . . . . 1"=100'
VERTICAL SCALE: . . . . . 1"=20'
(5 TIMES VERTICAL EXAGGERATION)

REVISIONS

NO	DESCRIPTION	BY	CHKD.	APPROVED	DATE
1	PRELIMINARY DESIGN	RDP		KJB	11/95
2	SUBSTANTIAL DESIGN	RDP		KJB	3/96

REFERENCES

DRAWING NO.	DRAWING TITLE
17	POND #2 BASELINE CROSS SECTION

DESIGNERS

ENGINEERING RECORD	BY	DATE
RADON BARRIER	TEK	1/96
GRADING PLAN	KJB	2/96

PREPARED BY

engineering planning surveying avi p.c.
PHONE (307) 637-6007
2035 WESTLAND ROAD
CHEYENNE, WY 82001

SHEPHERD MILLER INCORPORATED

PREPARED FOR

WYOMING DEPARTMENT OF ENVIRONMENTAL QUALITY
LAND QUALITY DIVISION

TITLE

D22

POND #2 CROSS SECTIONS
NORTHING 779,400 TO 779,200

PROJECT: 04-428	DATE: MAR 20, 1996	DRAWING 22	REVISION 2
SCALE: 1" = 100'	ACAD FILE: CROSS		