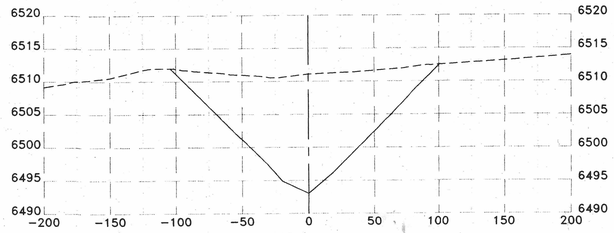

CHANNEL SECTION STA 5+00

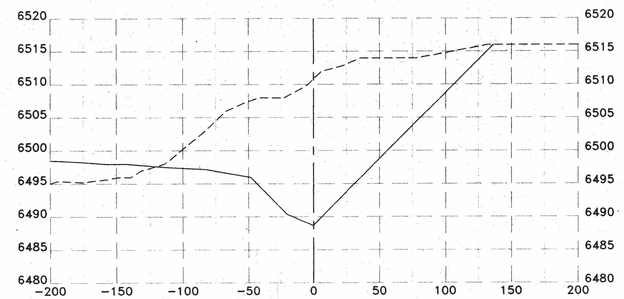

CHANNEL SECTION STA 8+00

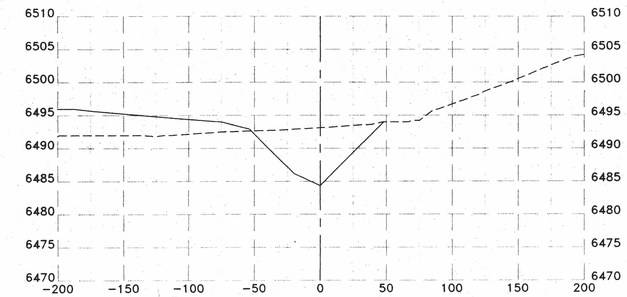

CHANNEL SECTION STA 11+00

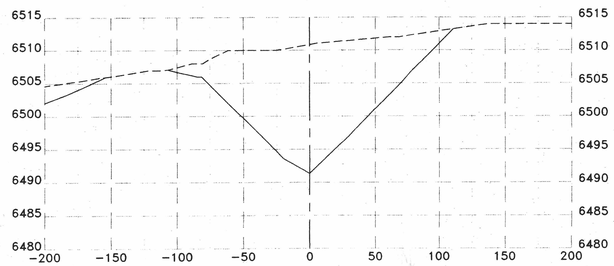

CHANNEL SECTION STA 6+00

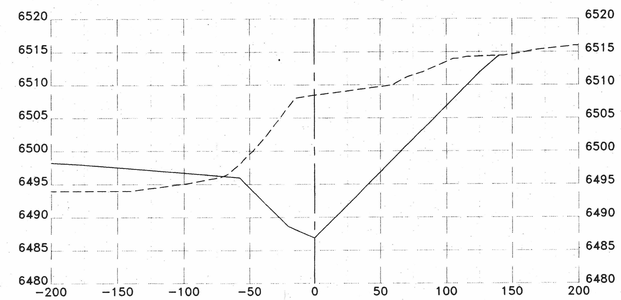

CHANNEL SECTION STA 9+00

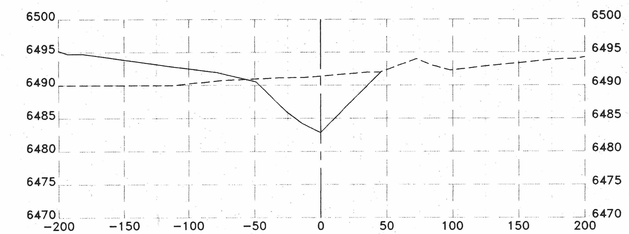

CHANNEL SECTION STA 12+00

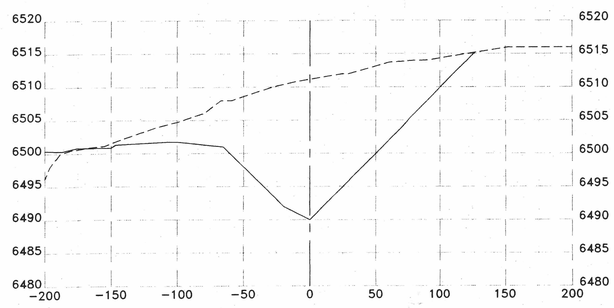

CHANNEL SECTION STA 7+00

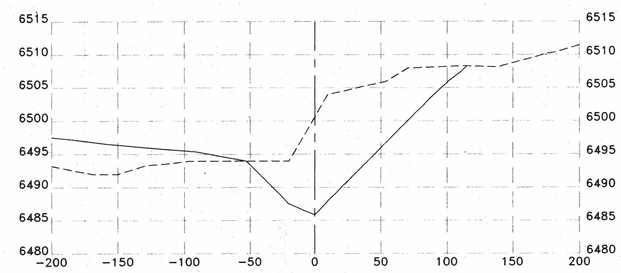

CHANNEL SECTION STA 10+00

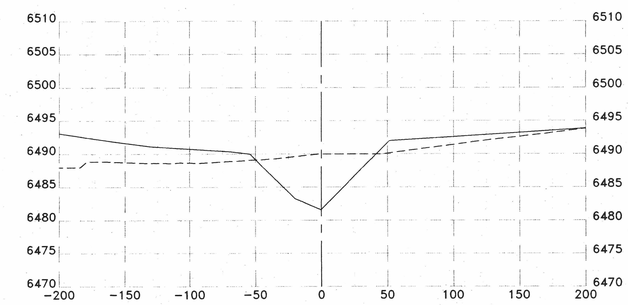

CHANNEL SECTION STA 13+00

ANSTEC APERTURE CARD

LEGEND:

- - - - - - - - EXISTING SURFACE
———————— FINAL EARTH SURFACE

HORIZONTAL SCALE: . . . . . 1"=50'
VERTICAL SCALE: . . . . . 1"=10'
(5 TIMES VERTICAL EXAGGERATION)

REVISIONS

NO	DESCRIPTION	BY	CHKD.	APPROVED	DATE
1	PRELIMINARY DESIGN	RDP		KJB	11/95
2	SUBSTANTIAL DESIGN	RDP		KJB	3/96

REFERENCES

DRAWING NO.	DRAWING TITLE
12	CAMPSITE DRAW DIVERSION, PLAN & PROFILE
13	CAMPSITE DRAW DIVERSION CROSS SECTION 1 OF 3

DESIGNERS

ENGINEERING RECORD	BY	DATE
HYDROLOGY	MKR	1/96
CHANNEL DESIGN	KJB	1/96

PREPARED BY

engineering planning surveying avi p.c.
PHONE (307) 637-6007
2035 WESTLAND ROAD
CHEYENNE, WY 82001

SHEPHERD MILLER INCORPORATED

PREPARED FOR

WYOMING DEPARTMENT OF ENVIRONMENTAL QUALITY
LAND QUALITY DIVISION

TITLE

CAMPSITE DRAW DIVERSION
CROSS SECTIONS
SET 2 OF 3 D14

PROJECT: 04-428	DATE: MAR 20, 1996	DRAWING 14	REVISION 2
SCALE: 1" = 50'	ACAD FILE: CROSS-D		