LEGEND

- Point of Intercept
- Data Point
- Stream
- Waters of the US
- Varnville Line
- Open Water
- Wetland
- New ROW Area
- Existing ROW

NOTE: This map represents an approximation of wetland boundaries on the site by Mactec Engineering and Consulting Inc. This map is based on limited on-site field observations and available maps, and is subject to change following a full delineation and verification by the U.S. Army Corps of Engineers (USACE). This map should be used for preliminary planning purposes only.

0 250 500
Feet

Aerial Source: SCDNR 2006

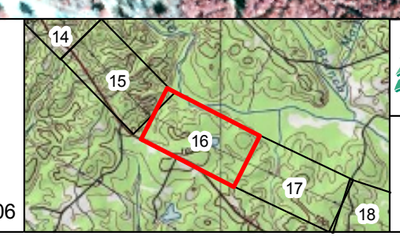

MACTEC

Created by: CGS
Checked By: KMR
Approved by: AWC
October 3, 2010

Figure 2:
Jurisdictional Waters of the US Within the Proposed VCSNS-Varnville Transmission Corridor

Sheet 16

LEGEND

- Point of Intercept
- Data Point
- Stream
- Waters of the US
- Varnville Line
- Open Water
- Wetland
- New ROW Area
- Existing ROW

NOTE: This map represents an approximation of wetland boundaries on the site by Mactec Engineering and Consulting Inc. This map is based on limited on-site field observations and available maps, and is subject to change following a full delineation and verification by the U.S. Army Corps of Engineers (USACE). This map should be used for preliminary planning purposes only.

0 250 500
Feet

Aerial Source: SCDNR 2006

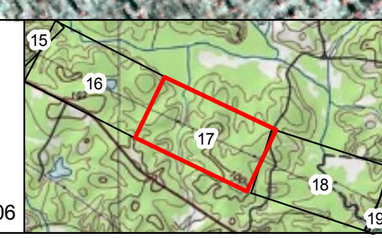

MACTEC

Created by: CGS
Checked By: KMR
Approved by: AWC
October 3, 2010

Figure 2:
Jurisdictional Waters of the US Within the Proposed VCSNS-Varnville Transmission Corridor

Sheet 17

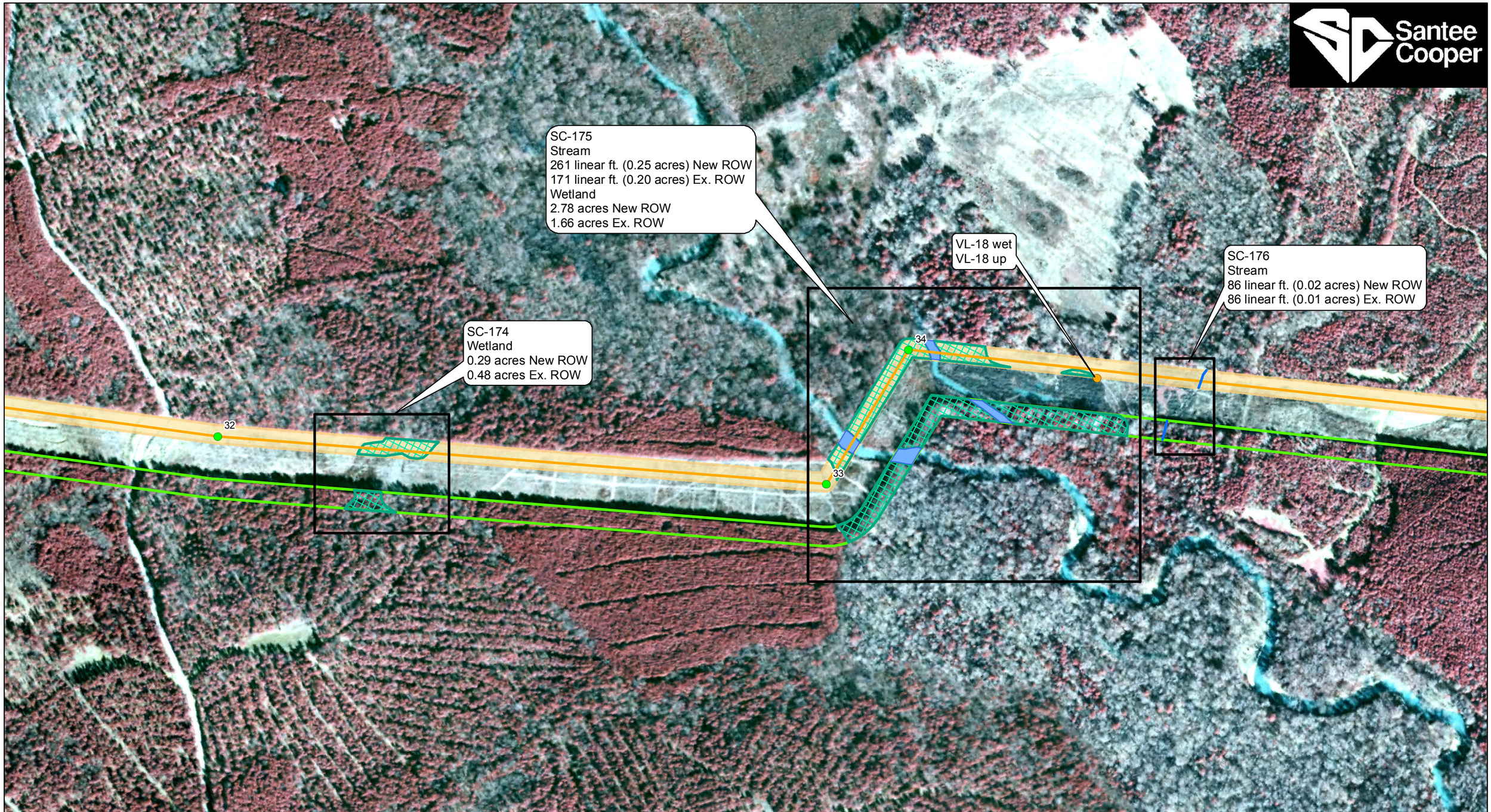

LEGEND

- Point of Intercept
- Data Point
- Stream
- Waters of the US
- Varnville Line
- Open Water
- Wetland
- New ROW Area
- Existing ROW

NOTE: This map represents an approximation of wetland boundaries on the site by Mactec Engineering and Consulting Inc. This map is based on limited on-site field observations and available maps, and is subject to change following a full delineation and verification by the U.S. Army Corps of Engineers (USACE). This map should be used for preliminary planning purposes only.

0 250 500
Feet

Aerial Source: SCDNR 2006

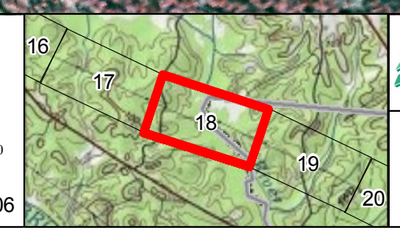

MACTEC

Created by: CGS
Checked By: KMR
Approved by: AWC
November 5, 2010

Figure 2:
Jurisdictional Waters of the US Within the Proposed VCSNS-Varnville Transmission Corridor
Sheet 18

LEGEND

- Point of Intercept
- Data Point
- Stream
- Waters of the US
- Varnville Line
- Open Water
- Wetland
- New ROW Area
- Existing ROW

NOTE: This map represents an approximation of wetland boundaries on the site by Mactec Engineering and Consulting Inc. This map is based on limited on-site field observations and available maps, and is subject to change following a full delineation and verification by the U.S. Army Corps of Engineers (USACE). This map should be used for preliminary planning purposes only.

0 250 500
Feet

Aerial Source: SCDNR 2006

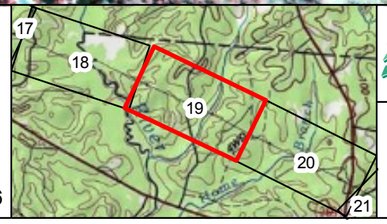

MACTEC

Created by: CGS
Checked By: KMR
Approved by: AWC
October 3, 2010

Figure 2:
Jurisdictional Waters of the US Within the Proposed VCSNS-Varnville Transmission Corridor

Sheet 19

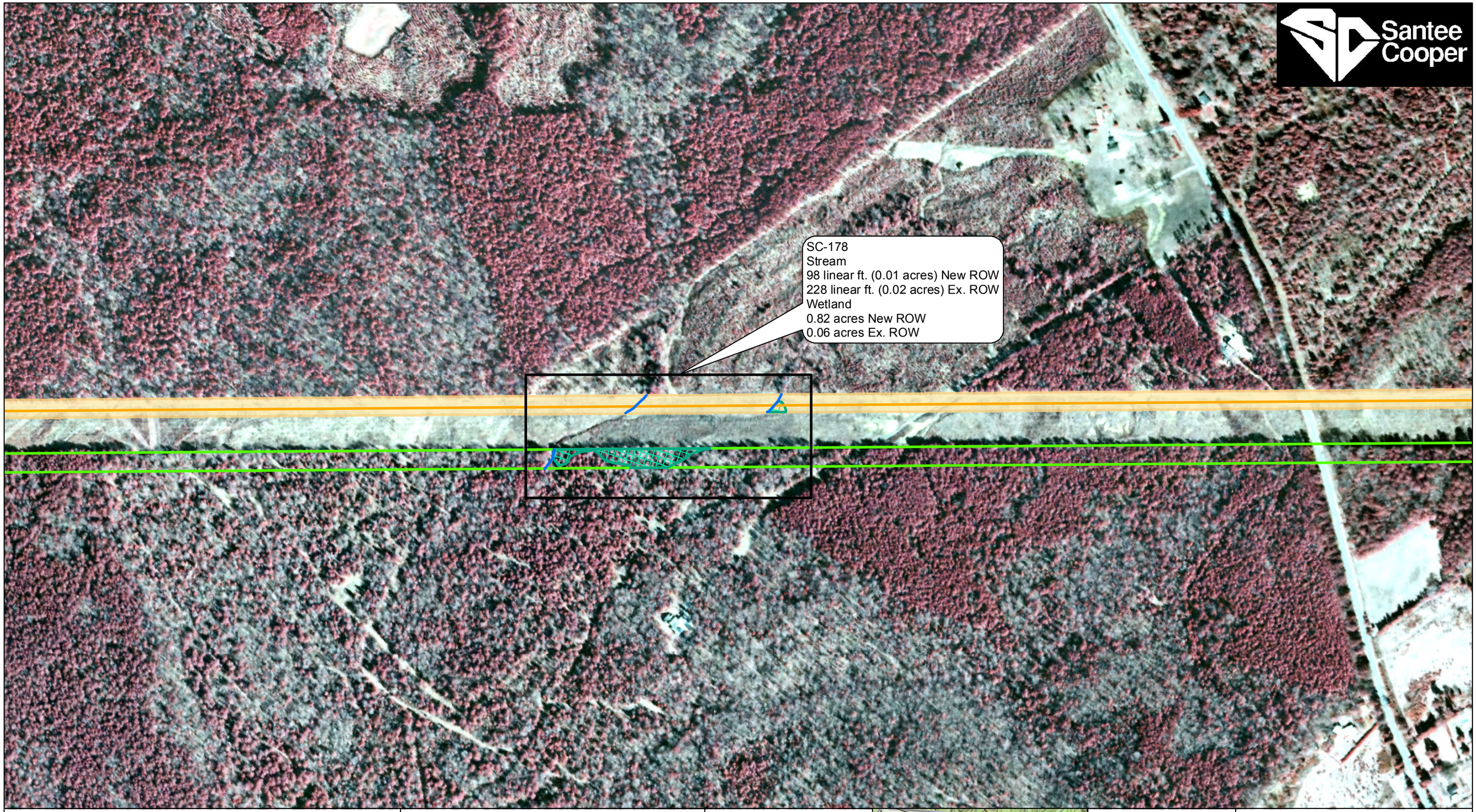

LEGEND

- Point of Intercept
- Data Point
- Stream
- Waters of the US
- Varnville Line
- Open Water
- Wetland
- New ROW Area
- Existing ROW

NOTE: This map represents an approximation of wetland boundaries on the site by Mactec Engineering and Consulting Inc. This map is based on limited on-site field observations and available maps, and is subject to change following a full delineation and verification by the U.S. Army Corps of Engineers (USACE). This map should be used for preliminary planning purposes only.

0 250 500
Feet

Aerial Source: SCDNR 2006

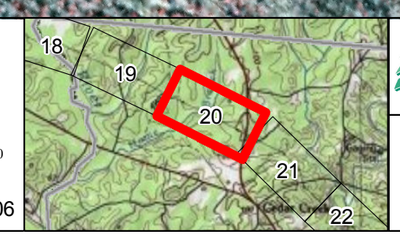

MACTEC

Created by: CGS
Checked By: KMR
Approved by: AWC
November 5, 2010

Figure 2:
Jurisdictional Waters of the US Within the Proposed VCSNS-Varnville Transmission Corridor
Sheet 20

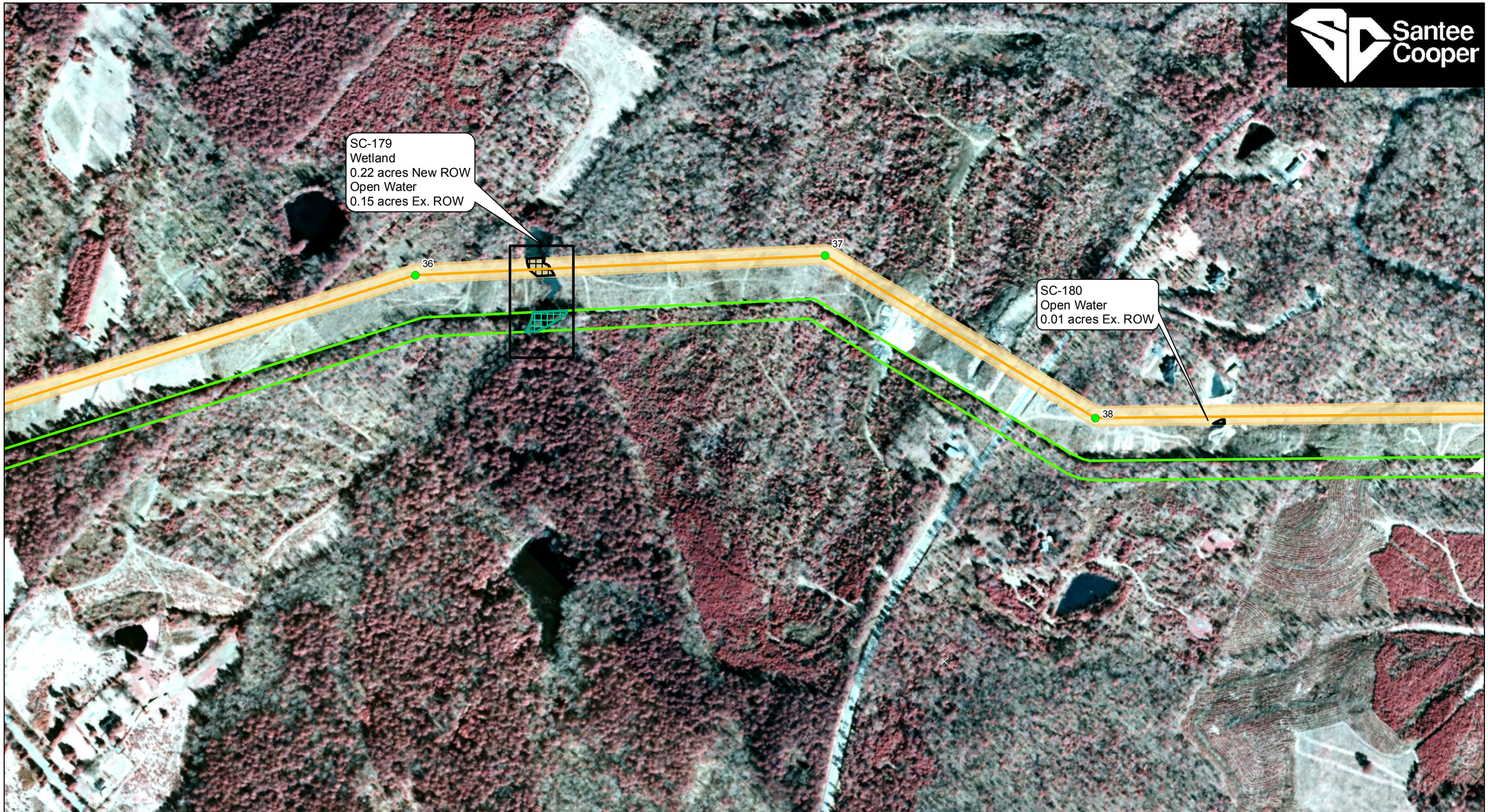

LEGEND

- Point of Intercept
- Data Point
- Stream
- Waters of the US
- Varnville Line
- Open Water
- Wetland
- New ROW Area
- Existing ROW

NOTE: This map represents an approximation of wetland boundaries on the site by Mactec Engineering and Consulting Inc. This map is based on limited on-site field observations and available maps, and is subject to change following a full delineation and verification by the U.S. Army Corps of Engineers (USACE). This map should be used for preliminary planning purposes only.

0 250 500
Feet

Aerial Source: SCDNR 2006

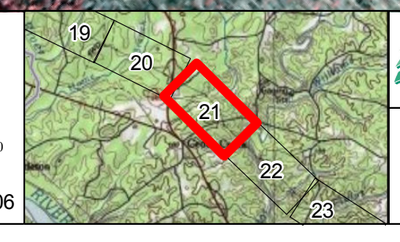

MACTEC

Created by: CGS
Checked By: KMR
Approved by: AWC
November 5, 2010

Figure 2:
Jurisdictional Waters of the US Within the Proposed VCSNS-Varnville Transmission Corridor
Sheet 21

LEGEND

- Point of Intercept
- Data Point
- Stream
- Waters of the US
- Varnville Line
- Open Water
- Wetland
- New ROW Area
- Existing ROW

NOTE: This map represents an approximation of wetland boundaries on the site by Mactec Engineering and Consulting Inc. This map is based on limited on-site field observations and available maps, and is subject to change following a full delineation and verification by the U.S. Army Corps of Engineers (USACE). This map should be used for preliminary planning purposes only.

0 250 500
Feet

Aerial Source: SCDNR 2006

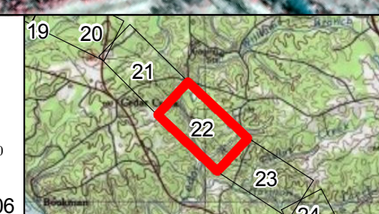

MACTEC

Created by: CGS
Checked By: KMR
Approved by: AWC
November 5, 2010

Figure 2: Jurisdictional Waters of the US Within the Proposed VCSNS-Varnville Transmission Corridor

Sheet 22

Santee Cooper

SC-183
Stream
90 linear ft. (0.01 acres) New ROW
88 linear ft. (0.01 acres) Ex. ROW

SC-184
Stream
95 linear ft. (0.01 acres) New ROW
97 linear ft. (0.01 acres) Ex. ROW

SC-185 - Cont. on Next Sheet
Stream
61 linear ft. (0.01 acres) New ROW
649 linear ft. (0.09 acres) Ex. ROW

42

43

LEGEND

- Point of Intercept
- Data Point
- Stream
- Waters of the US
- Varnville Line
- Open Water
- Wetland
- New ROW Area
- Existing ROW

NOTE: This map represents an approximation of wetland boundaries on the site by Mactec Engineering and Consulting Inc. This map is based on limited on-site field observations and available maps, and is subject to change following a full delineation and verification by the U.S. Army Corps of Engineers (USACE). This map should be used for preliminary planning purposes only.

0 250 500
Feet

Aerial Source: SCDNR 2006

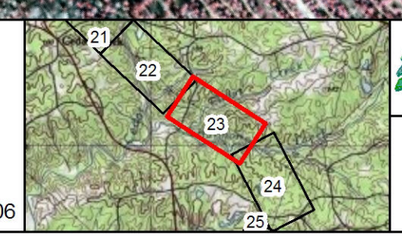

MACTEC

Created by: CGS
Checked By: KMR
Approved by: AWC
October 3, 2010

Figure 2:
Jurisdictional Waters of the US Within the Proposed VCSNS-Varnville Transmission Corridor

Sheet 23

LEGEND

- Point of Intercept
- Data Point
- Stream
- Waters of the US
- Varnville Line
- Open Water
- Wetland
- New ROW Area
- Existing ROW

NOTE: This map represents an approximation of wetland boundaries on the site by Mactec Engineering and Consulting Inc. This map is based on limited on-site field observations and available maps, and is subject to change following a full delineation and verification by the U.S. Army Corps of Engineers (USACE). This map should be used for preliminary planning purposes only.

0 250 500
Feet

Aerial Source: SCDNR 2006

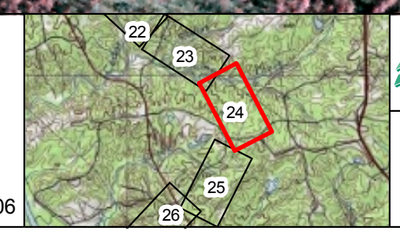

MACTEC

Created by: CGS
Checked By: KMR
Approved by: AWC
October 3, 2010

Figure 2:
Jurisdictional Waters of the US Within the Proposed VCSNS-Varnville Transmission Corridor

Sheet 24

LEGEND

- Point of Intercept
- Data Point
- Stream
- Waters of the US
- Varnville Line
- Open Water
- Wetland
- New ROW Area
- Existing ROW

NOTE: This map represents an approximation of wetland boundaries on the site by Mactec Engineering and Consulting Inc. This map is based on limited on-site field observations and available maps, and is subject to change following a full delineation and verification by the U.S. Army Corps of Engineers (USACE). This map should be used for preliminary planning purposes only.

0 250 500
Feet

Aerial Source: SCDNR 2006

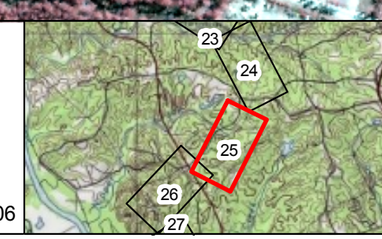

MACTEC

Created by: CGS
Checked By: KMR
Approved by: AWC
October 3, 2010

Figure 2:
Jurisdictional Waters of the US Within the Proposed VCSNS-Varnville Transmission Corridor

Sheet 25

LEGEND

- Point of Intercept
- Data Point
- Stream
- Waters of the US
- Varnville Line
- Open Water
- Wetland
- New ROW Area
- Existing ROW

NOTE: This map represents an approximation of wetland boundaries on the site by Mactec Engineering and Consulting Inc. This map is based on limited on-site field observations and available maps, and is subject to change following a full delineation and verification by the U.S. Army Corps of Engineers (USACE). This map should be used for preliminary planning purposes only.

0 250 500
Feet

Aerial Source: SCDNR 2006

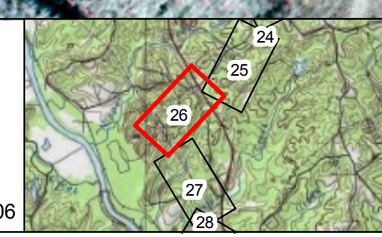

MACTEC

Created by: CGS
Checked By: KMR
Approved by: AWC
October 3, 2010

Figure 2:
Jurisdictional Waters of the US Within the Proposed VCSNS-Varnville Transmission Corridor

Sheet 26

LEGEND

- Point of Intercept
- Data Point
- Stream
- Waters of the US
- Varnville Line
- Open Water
- Wetland
- New ROW Area
- Existing ROW

NOTE: This map represents an approximation of wetland boundaries on the site by Mactec Engineering and Consulting Inc. This map is based on limited on-site field observations and available maps, and is subject to change following a full delineation and verification by the U.S. Army Corps of Engineers (USACE). This map should be used for preliminary planning purposes only.

0 250 500
Feet

Aerial Source: SCDNR 2006

MACTEC

Created by: CGS
Checked By: KMR
Approved by: AWC
November 5, 2010

Figure 2:
Jurisdictional Waters of the US Within the Proposed VCSNS-Varnville Transmission Corridor
Sheet 27

LEGEND

- Point of Intercept
- Data Point
- Stream
- Waters of the US
- Varnville Line
- Open Water
- Wetland
- New ROW Area
- Existing ROW

NOTE: This map represents an approximation of wetland boundaries on the site by Mactec Engineering and Consulting Inc. This map is based on limited on-site field observations and available maps, and is subject to change following a full delineation and verification by the U.S. Army Corps of Engineers (USACE). This map should be used for preliminary planning purposes only.

0 250 500
Feet

Aerial Source: SCDNR 2006

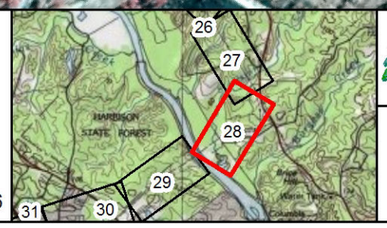

MACTEC

Created by: CGS
Checked By: KMR
Approved by: AWC
October 3, 2010

Figure 2: Jurisdictional Waters of the US Within the Proposed VCSNS-Varnville Transmission Corridor

Sheet 28

LEGEND

- Point of Intercept
- Data Point
- Stream
- Waters of the US
- Varnville Line
- Open Water
- Wetland
- New ROW Area
- Existing ROW

NOTE: This map represents an approximation of wetland boundaries on the site by Mactec Engineering and Consulting Inc. This map is based on limited on-site field observations and available maps, and is subject to change following a full delineation and verification by the U.S. Army Corps of Engineers (USACE). This map should be used for preliminary planning purposes only.

0 250 500
Feet

Aerial Source: SCDNR 2006

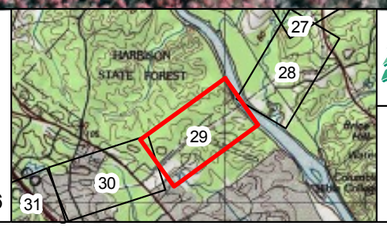

MACTEC

Created by: CGS
Checked By: KMR
Approved by: AWC
October 3, 2010

Figure 2:
Jurisdictional Waters of the US Within the Proposed VCSNS-Varnville Transmission Corridor

Sheet 29

LEGEND

- Point of Intercept
- Data Point
- Stream
- Waters of the US
- Varnville Line
- Open Water
- Wetland
- New ROW Area
- Existing ROW

NOTE: This map represents an approximation of wetland boundaries on the site by Mactec Engineering and Consulting Inc. This map is based on limited on-site field observations and available maps, and is subject to change following a full delineation and verification by the U.S. Army Corps of Engineers (USACE). This map should be used for preliminary planning purposes only.

0 250 500
Feet

Aerial Source: SCDNR 2006

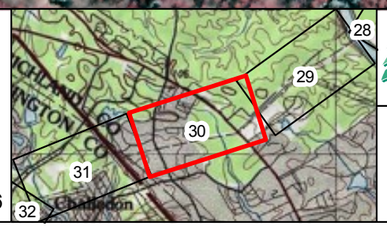

MACTEC

Created by: CGS
Checked By: KMR
Approved by: AWC
October 3, 2010

Figure 2:
Jurisdictional Waters of the US Within the Proposed VCSNS-Varnville Transmission Corridor

Sheet 30