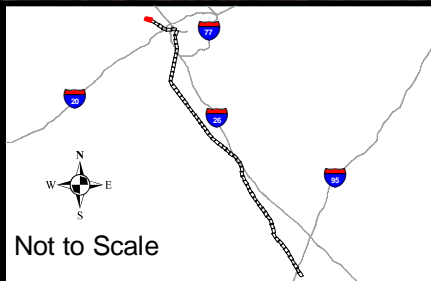
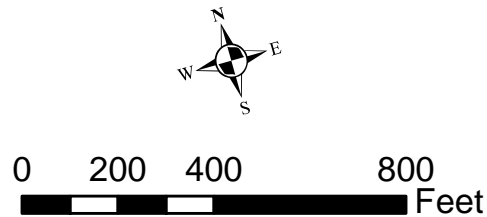




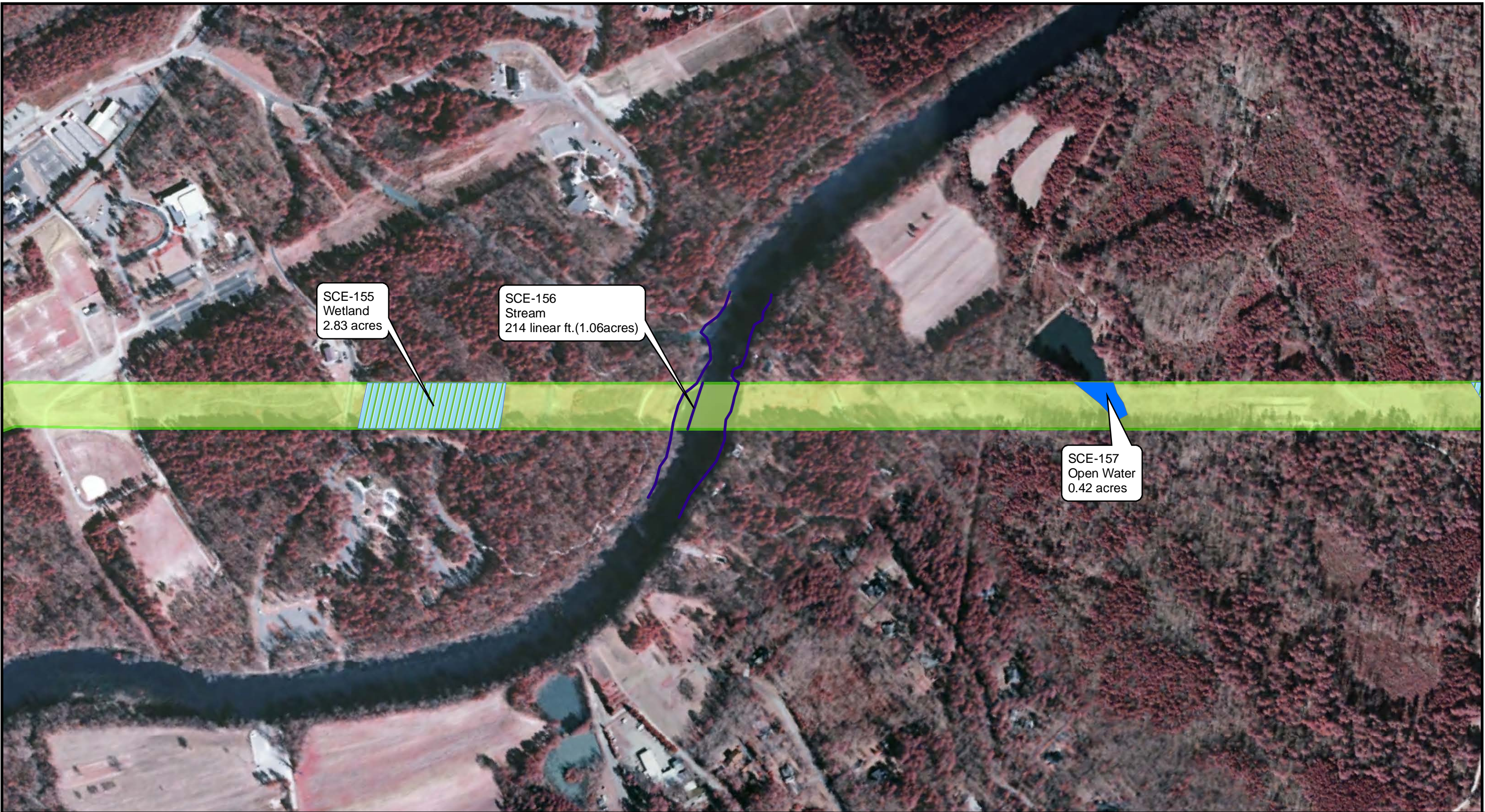
Legend

- DP (Data Point)
- Stream
- Open Water
- Wetland
- Right-of-Way

Note:
 1. Existing jurisdictional wetland, stream, and open water boundaries have been delineated by Palmetto Environmental Consulting, Inc and mapped by Pike Electric, Inc; however, until a jurisdictional determination has been completed by the US Army Corps of Engineers, these boundaries should be used for preliminary planning purposes only.
 2. All acreages and distances pertain to that contained within the Right-of-Way.



Jurisdictional Waters of the US within the Proposed VCS - St. George #1 and #2 Transmission Corridor








SCE-155
Wetland
2.83 acres

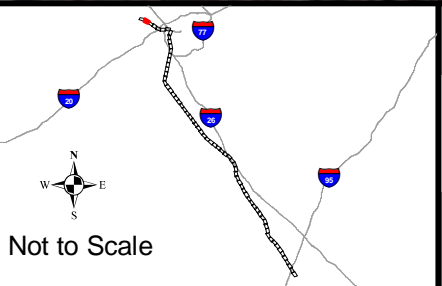
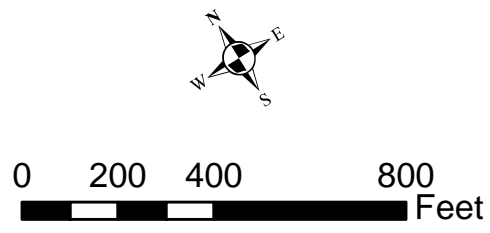
SCE-156
Stream
214 linear ft. (1.06 acres)

SCE-157
Open Water
0.42 acres

Legend

-  DP (Data Point)
-  Open Water
-  Stream
-  Wetland
-  Right-of-Way

Note:
1. Existing jurisdictional wetland, stream, and open water boundaries have been delineated by Palmetto Environmental Consulting, Inc and mapped by Pike Electric, Inc; however, until a jurisdictional determination has been completed by the US Army Corps of Engineers, these boundaries should be used for preliminary planning purposes only.
2. All acreages and distances pertain to that contained within the Right-of-Way.



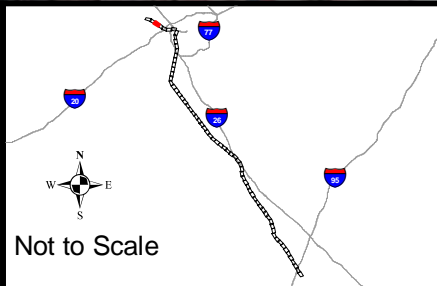
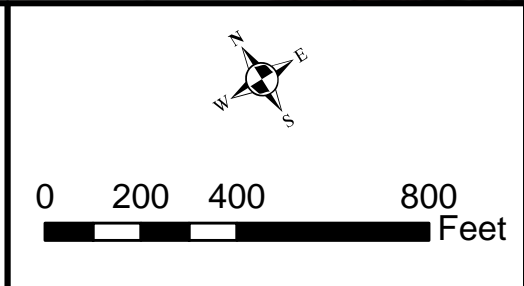
Jurisdictional Waters of the US within the Proposed VCS - St. George #1 and #2 Transmission Corridor



Legend

DP (Data Point)	Open Water
Stream	Wetland
	Right-of-Way

Note:
 1. Existing jurisdictional wetland, stream, and open water boundaries have been delineated by Palmetto Environmental Consulting, Inc and mapped by Pike Electric, Inc; however, until a jurisdictional determination has been completed by the US Army Corps of Engineers, these boundaries should be used for preliminary planning purposes only.
 2. All acreages and distances pertain to that contained within the Right-of-Way.



Jurisdictional Waters of the US within the Proposed VCS - St. George #1 and #2 Transmission Corridor

Sheet 03








SCE-160
Wetland
0.62 acres

SCE-161
Wetland
0.62 acres

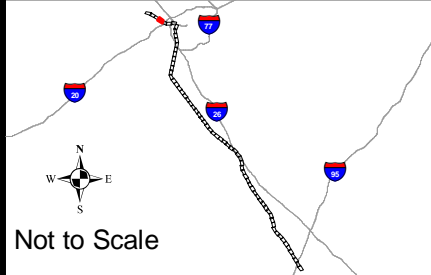
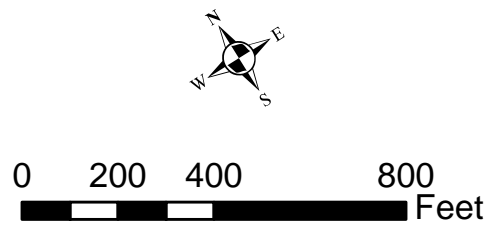
SCE-162
Stream
211 linear ft.(0.01acres)

SCE-163
Stream
204 linear ft.(0.01acres)

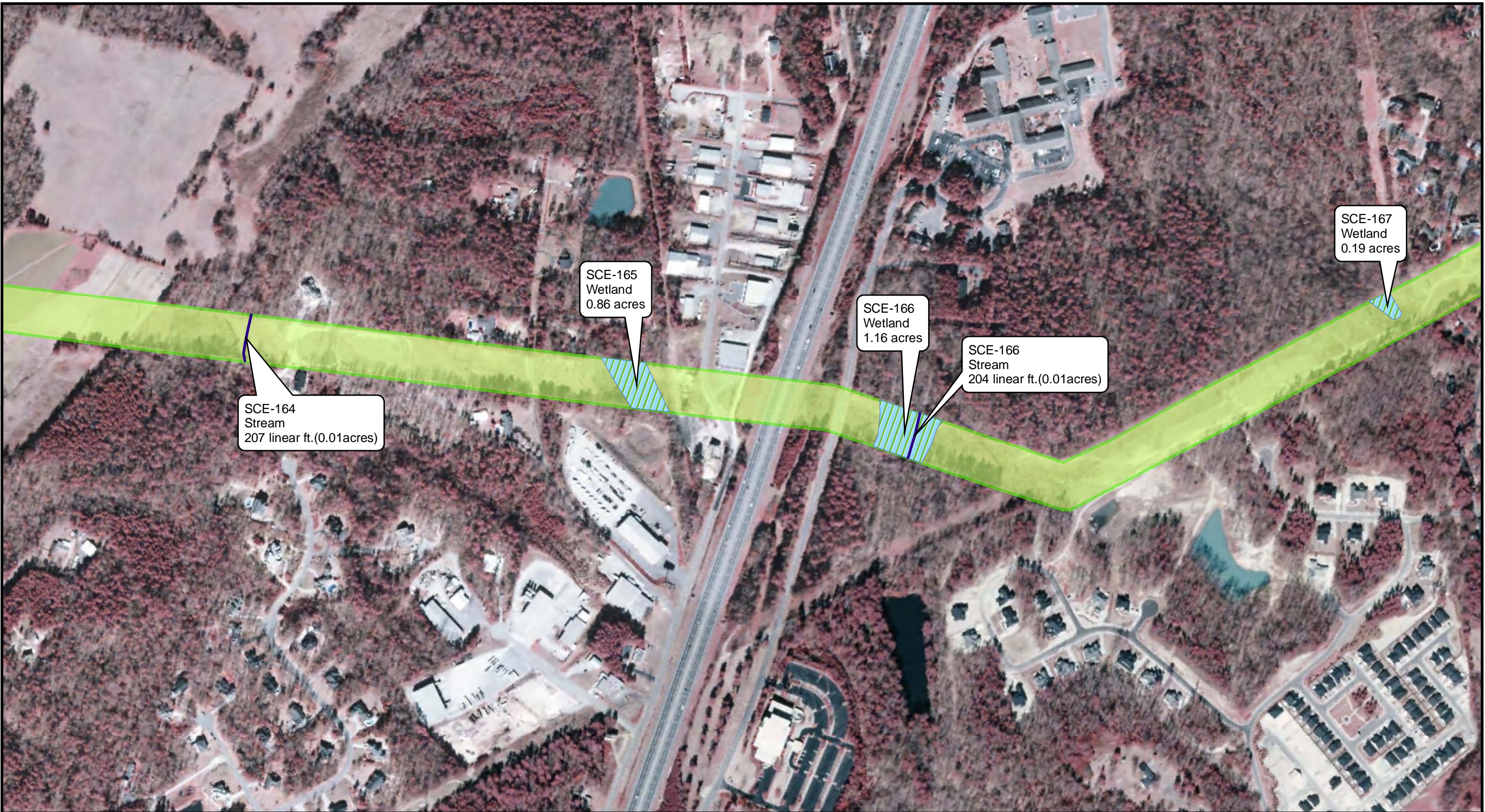
Legend

-  DP (Data Point)
-  Open Water
-  Stream
-  Wetland
-  Right-of-Way

Note:
1. Existing jurisdictional wetland, stream, and open water boundaries have been delineated by Palmetto Environmental Consulting, Inc and mapped by Pike Electric, Inc; however, until a jurisdictional determination has been completed by the US Army Corps of Engineers, these boundaries should be used for preliminary planning purposes only.
2. All acreages and distances pertain to that contained within the Right-of-Way.



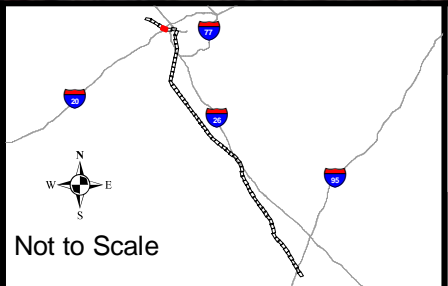
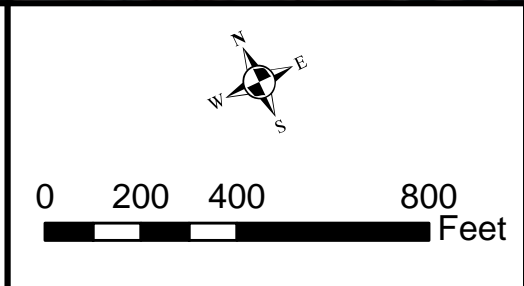
Jurisdictional Waters of the US within the Proposed VCS - St. George #1 and #2 Transmission Corridor



Legend

DP (Data Point)	Open Water
Stream	Wetland
Right-of-Way	

Note:
 1. Existing jurisdictional wetland, stream, and open water boundaries have been delineated by Palmetto Environmental Consulting, Inc and mapped by Pike Electric, Inc; however, until a jurisdictional determination has been completed by the US Army Corps of Engineers, these boundaries should be used for preliminary planning purposes only.
 2. All acreages and distances pertain to that contained within the Right-of-Way.








Jurisdictional Waters of the US within the Proposed VCS - St. George #1 and #2 Transmission Corridor

Sheet 05

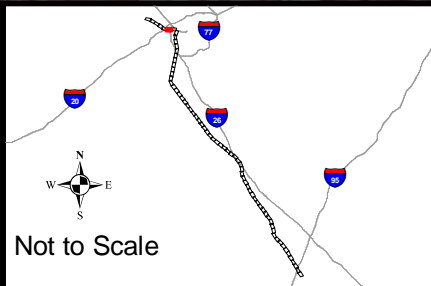
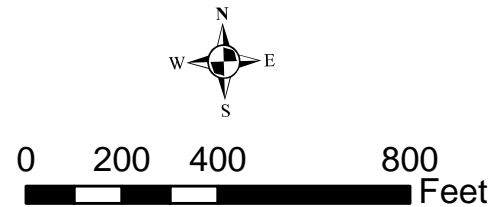


SCE-167
Wetland
0.19 acres

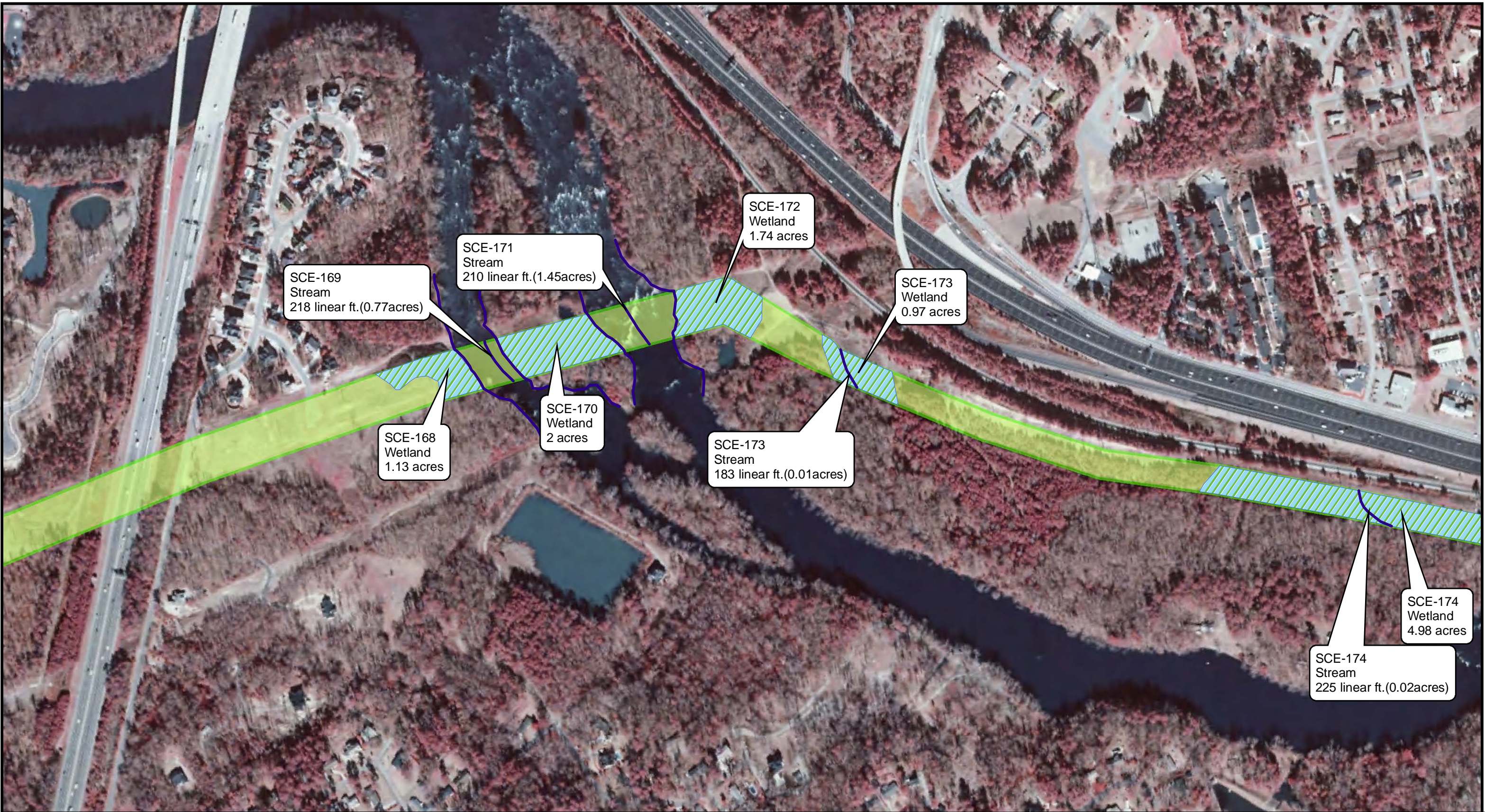
Legend

-  DP (Data Point)
-  Open Water
-  Stream
-  Wetland
-  Right-of-Way

Note:
1. Existing jurisdictional wetland, stream, and open water boundaries have been delineated by Palmetto Environmental Consulting, Inc and mapped by Pike Electric, Inc; however, until a jurisdictional determination has been completed by the US Army Corps of Engineers, these boundaries should be used for preliminary planning purposes only.
2. All acreages and distances pertain to that contained within the Right-of-Way.



Jurisdictional Waters of the US within the Proposed VCS - St. George #1 and #2 Transmission Corridor

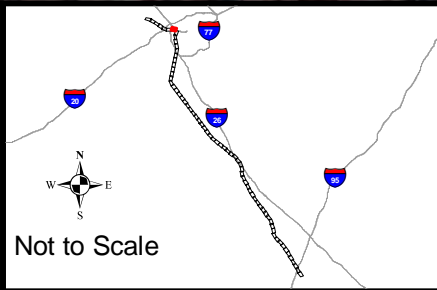
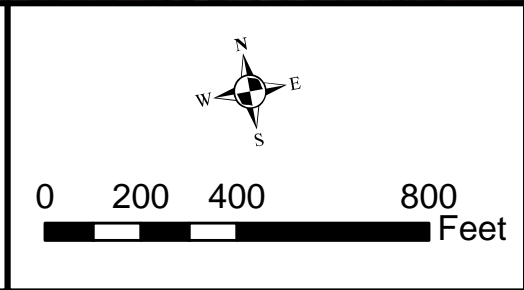


Legend

- DP (Data Point)
- Stream
- Open Water
- Wetland
- Right-of-Way

Note:

1. Existing jurisdictional wetland, stream, and open water boundaries have been delineated by Palmetto Environmental Consulting, Inc and mapped by Pike Electric, Inc; however, until a jurisdictional determination has been completed by the US Army Corps of Engineers, these boundaries should be used for preliminary planning purposes only.
2. All acreages and distances pertain to that contained within the Right-of-Way.



Jurisdictional Waters of the US within the Proposed VCS - St. George #1 and #2 Transmission Corridor

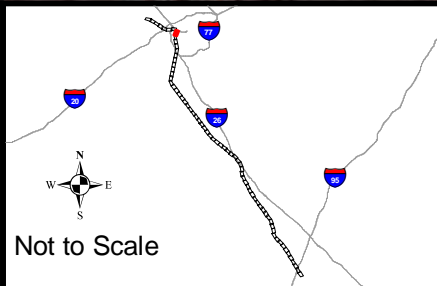
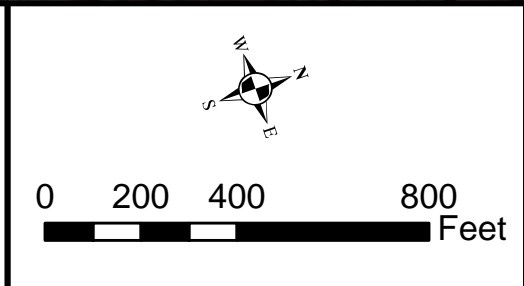
Sheet 07



Legend

DP (Data Point)	Open Water
Stream	Wetland
Right-of-Way	

Note:
 1. Existing jurisdictional wetland, stream, and open water boundaries have been delineated by Palmetto Environmental Consulting, Inc and mapped by Pike Electric, Inc; however, until a jurisdictional determination has been completed by the US Army Corps of Engineers, these boundaries should be used for preliminary planning purposes only.
 2. All acreages and distances pertain to that contained within the Right-of-Way.








Jurisdictional Waters of the US within the Proposed VCS - St. George #1 and #2 Transmission Corridor

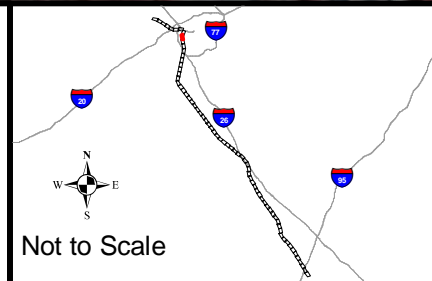
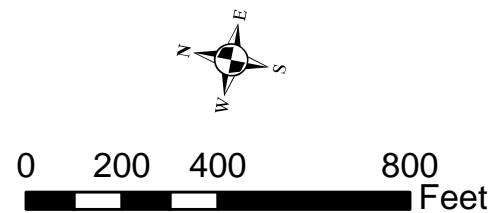
Sheet 08



Legend

-  DP (Data Point)
-  Open Water
-  Stream
-  Wetland
-  Right-of-Way






Note:
 1. Existing jurisdictional wetland, stream, and open water boundaries have been delineated by Palmetto Environmental Consulting, Inc and mapped by Pike Electric, Inc; however, until a jurisdictional determination has been completed by the US Army Corps of Engineers, these boundaries should be used for preliminary planning purposes only.
 2. All acreages and distances pertain to that contained within the Right-of-Way.



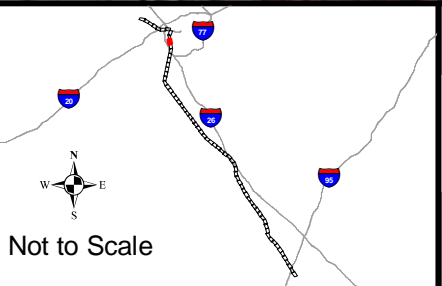
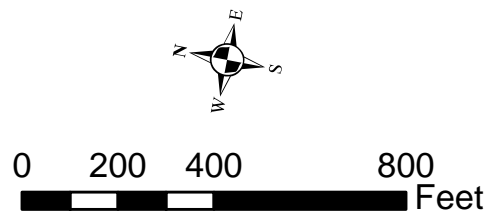
Jurisdictional Waters of the US within the Proposed VCS - St. George #1 and #2 Transmission Corridor



Legend

-  DP (Data Point)
-  Open Water
-  Stream
-  Wetland
-  Right-of-Way

Note:
 1. Existing jurisdictional wetland, stream, and open water boundaries have been delineated by Palmetto Environmental Consulting, Inc and mapped by Pike Electric, Inc; however, until a jurisdictional determination has been completed by the US Army Corps of Engineers, these boundaries should be used for preliminary planning purposes only.
 2. All acreages and distances pertain to that contained within the Right-of-Way.








Jurisdictional Waters of the US within the Proposed VCS - St. George #1 and #2 Transmission Corridor

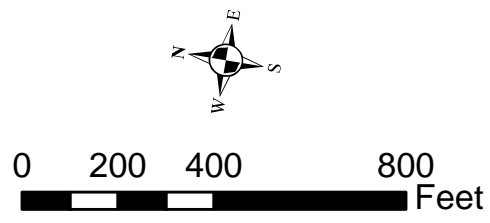


SCE-183
Wetland
0.16 acres

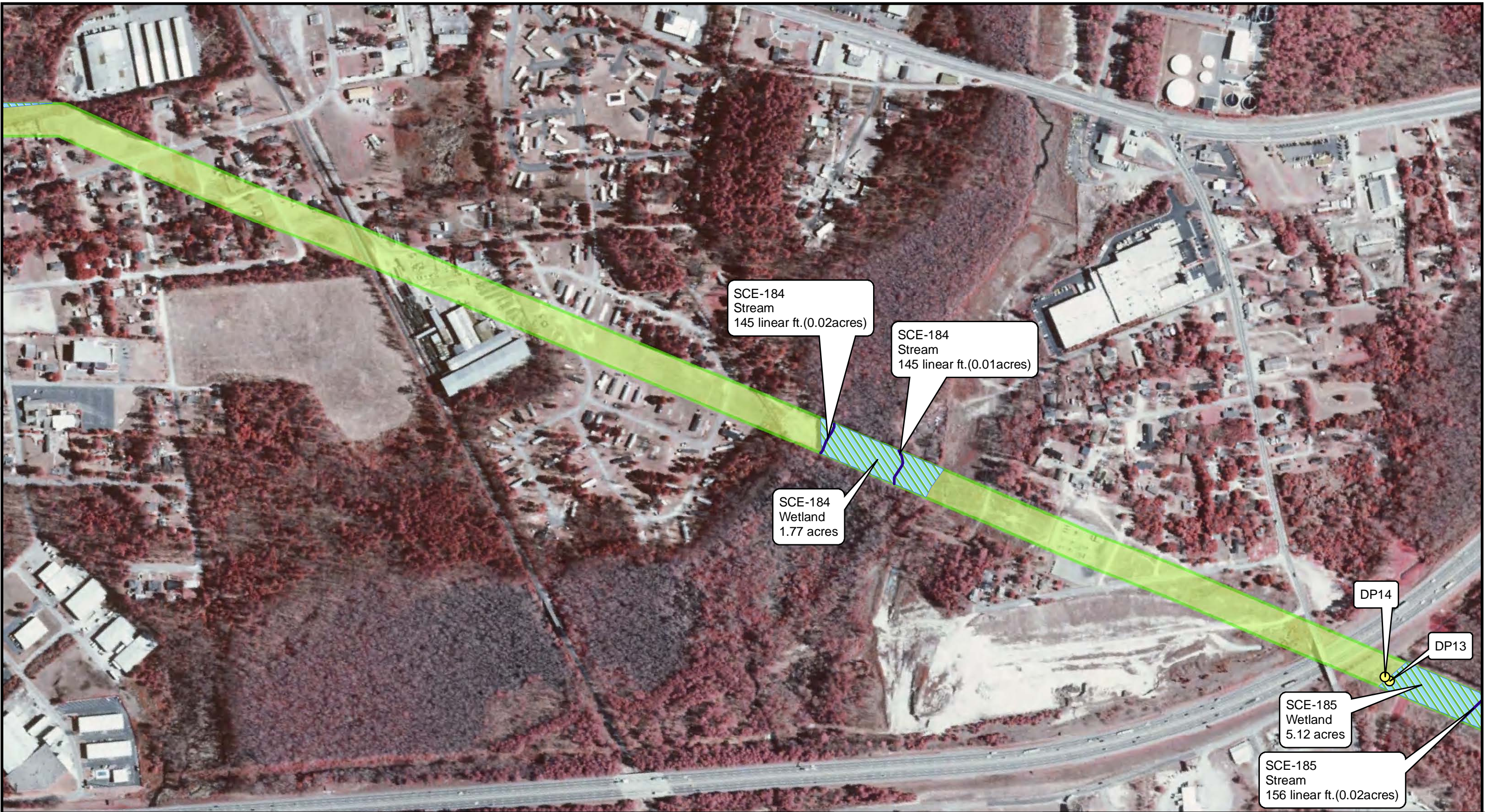
SCE-182
Stream
269 linear ft.(0.02acres)

- Legend**
-  DP (Data Point)
 -  Open Water
 -  Stream
 -  Wetland
 -  Right-of-Way

Note:
1. Existing jurisdictional wetland, stream, and open water boundaries have been delineated by Palmetto Environmental Consulting, Inc and mapped by Pike Electric, Inc; however, until a jurisdictional determination has been completed by the US Army Corps of Engineers, these boundaries should be used for preliminary planning purposes only.
2. All acreages and distances pertain to that contained within the Right-of-Way.



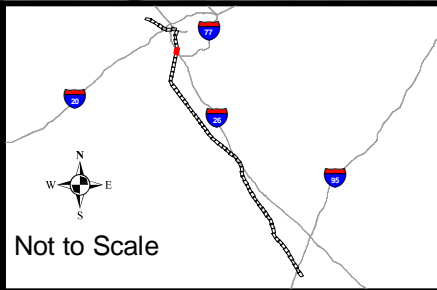
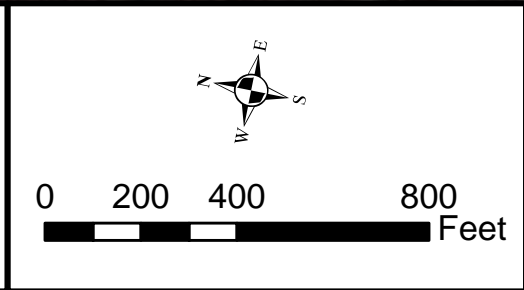
Jurisdictional Waters of the US within the Proposed VCS - St. George #1 and #2 Transmission Corridor



Legend

- DP (Data Point)
- Open Water
- Stream
- Wetland
- Right-of-Way

Note:
 1. Existing jurisdictional wetland, stream, and open water boundaries have been delineated by Palmetto Environmental Consulting, Inc and mapped by Pike Electric, Inc; however, until a jurisdictional determination has been completed by the US Army Corps of Engineers, these boundaries should be used for preliminary planning purposes only.
 2. All acreages and distances pertain to that contained within the Right-of-Way.



Jurisdictional Waters of the US within the Proposed VCS - St. George #1 and #2 Transmission Corridor

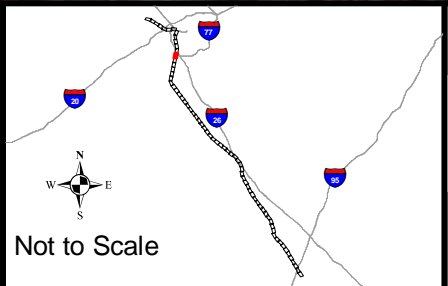
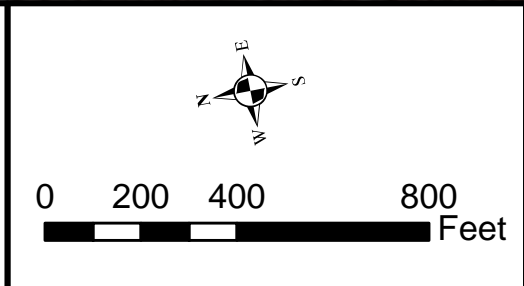
Sheet 12



Legend

- DP (Data Point)
- Stream
- Open Water
- Wetland
- Right-of-Way

Note:
 1. Existing jurisdictional wetland, stream, and open water boundaries have been delineated by Palmetto Environmental Consulting, Inc and mapped by Pike Electric, Inc; however, until a jurisdictional determination has been completed by the US Army Corps of Engineers, these boundaries should be used for preliminary planning purposes only.
 2. All acreages and distances pertain to that contained within the Right-of-Way.



Jurisdictional Waters of the US within the Proposed VCS - St. George #1 and #2 Transmission Corridor

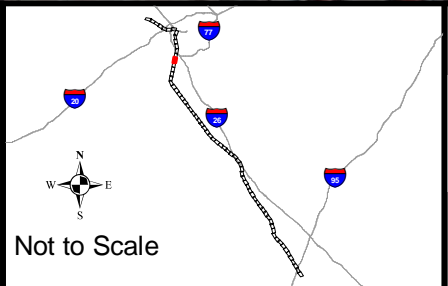
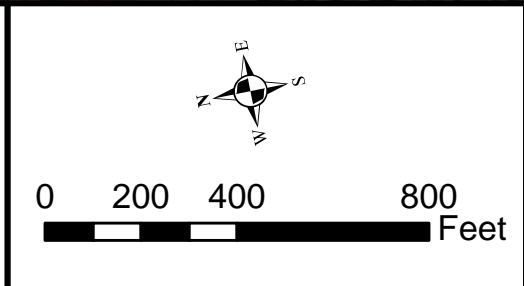
Sheet 13



Legend

- DP (Data Point)
- Open Water
- Stream
- Wetland
- Right-of-Way

Note:
 1. Existing jurisdictional wetland, stream, and open water boundaries have been delineated by Palmetto Environmental Consulting, Inc and mapped by Pike Electric, Inc; however, until a jurisdictional determination has been completed by the US Army Corps of Engineers, these boundaries should be used for preliminary planning purposes only.
 2. All acreages and distances pertain to that contained within the Right-of-Way.



Jurisdictional Waters of the US within the Proposed VCS - St. George #1 and #2 Transmission Corridor

Sheet 14

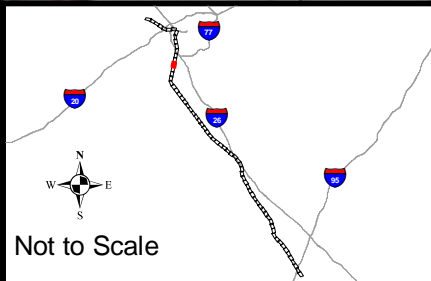
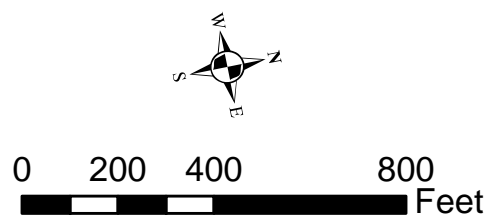


SCE-190
Stream
202 linear ft.(0.01acres)

Legend

- DP (Data Point)
- Open Water
- Wetland
- Right-of-Way
- Stream

Note:
1. Existing jurisdictional wetland, stream, and open water boundaries have been delineated by Palmetto Environmental Consulting, Inc and mapped by Pike Electric, Inc; however, until a jurisdictional determination has been completed by the US Army Corps of Engineers, these boundaries should be used for preliminary planning purposes only.
2. All acreages and distances pertain to that contained within the Right-of-Way.



Jurisdictional Waters of the US within the Proposed VCS - St. George #1 and #2 Transmission Corridor



SCE-191
Wetland
2.09 acres

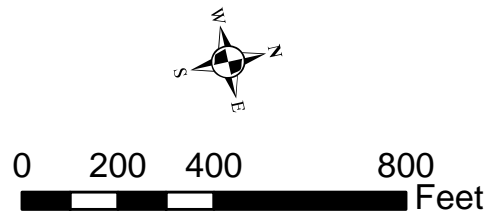
SCE-191
Stream
204 linear ft. (0.01 acres)

DP17

DP18

- Legend**
- DP (Data Point)
 - Open Water
 - Wetland
 - Right-of-Way
 - Stream

Note:
 1. Existing jurisdictional wetland, stream, and open water boundaries have been delineated by Palmetto Environmental Consulting, Inc and mapped by Pike Electric, Inc; however, until a jurisdictional determination has been completed by the US Army Corps of Engineers, these boundaries should be used for preliminary planning purposes only.
 2. All acreages and distances pertain to that contained within the Right-of-Way.



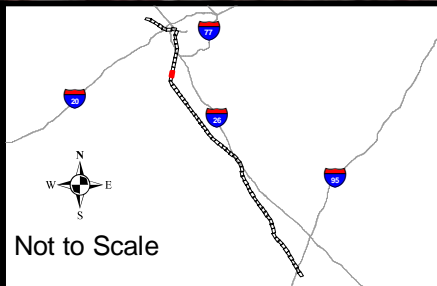
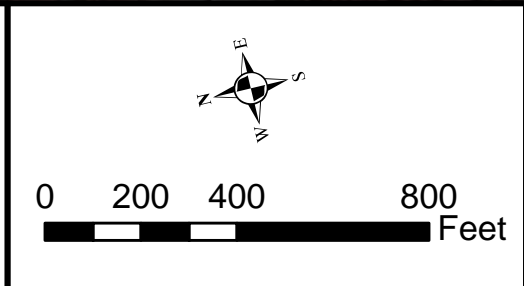
Jurisdictional Waters of the US within the Proposed VCS - St. George #1 and #2 Transmission Corridor



Legend

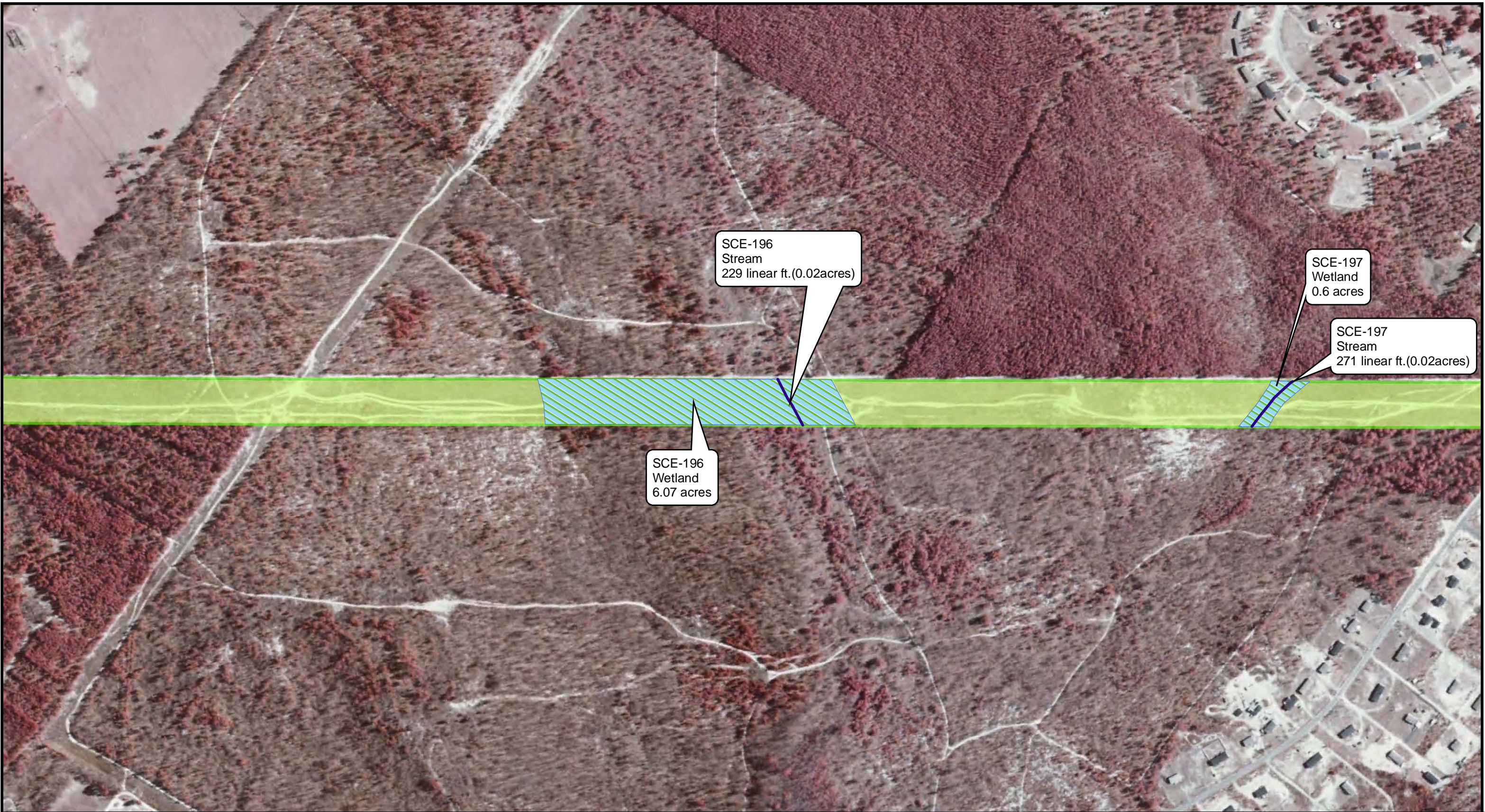
- DP (Data Point)
- Stream
- Open Water
- Wetland
- Right-of-Way

Note:
 1. Existing jurisdictional wetland, stream, and open water boundaries have been delineated by Palmetto Environmental Consulting, Inc and mapped by Pike Electric, Inc; however, until a jurisdictional determination has been completed by the US Army Corps of Engineers, these boundaries should be used for preliminary planning purposes only.
 2. All acreages and distances pertain to that contained within the Right-of-Way.








Jurisdictional Waters of the US within the Proposed VCS - St. George #1 and #2 Transmission Corridor

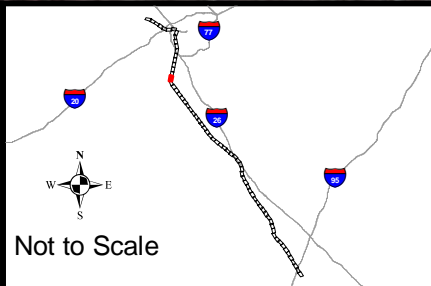
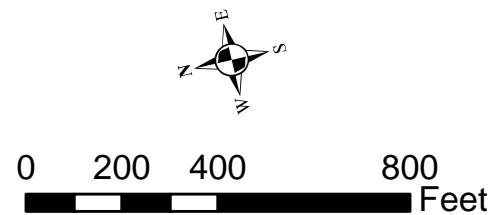
Sheet 17



Legend

-  DP (Data Point)
-  Open Water
-  Stream
-  Wetland
-  Right-of-Way






Note:
 1. Existing jurisdictional wetland, stream, and open water boundaries have been delineated by Palmetto Environmental Consulting, Inc and mapped by Pike Electric, Inc; however, until a jurisdictional determination has been completed by the US Army Corps of Engineers, these boundaries should be used for preliminary planning purposes only.
 2. All acreages and distances pertain to that contained within the Right-of-Way.



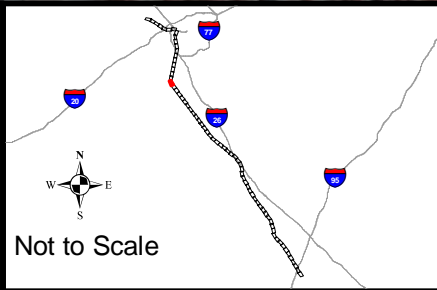
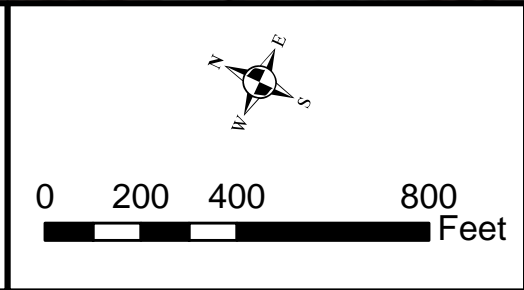
Jurisdictional Waters of the US within the Proposed VCS - St. George #1 and #2 Transmission Corridor



Legend

 DP (Data Point)	 Open Water
 Stream	 Wetland
	 Right-of-Way

Note:
 1. Existing jurisdictional wetland, stream, and open water boundaries have been delineated by Palmetto Environmental Consulting, Inc and mapped by Pike Electric, Inc; however, until a jurisdictional determination has been completed by the US Army Corps of Engineers, these boundaries should be used for preliminary planning purposes only.
 2. All acreages and distances pertain to that contained within the Right-of-Way.








Jurisdictional Waters of the US within the Proposed VCS - St. George #1 and #2 Transmission Corridor

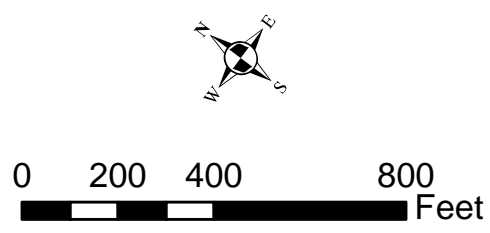
Sheet 19



Legend

-  DP (Data Point)
-  Open Water
-  Stream
-  Wetland
-  Right-of-Way

Note:
 1. Existing jurisdictional wetland, stream, and open water boundaries have been delineated by Palmetto Environmental Consulting, Inc and mapped by Pike Electric, Inc; however, until a jurisdictional determination has been completed by the US Army Corps of Engineers, these boundaries should be used for preliminary planning purposes only.
 2. All acreages and distances pertain to that contained within the Right-of-Way.



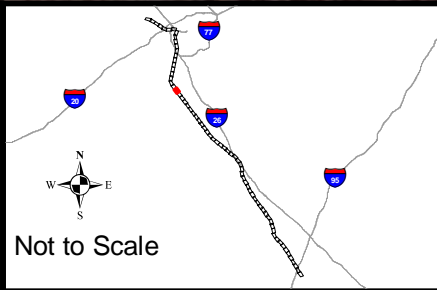
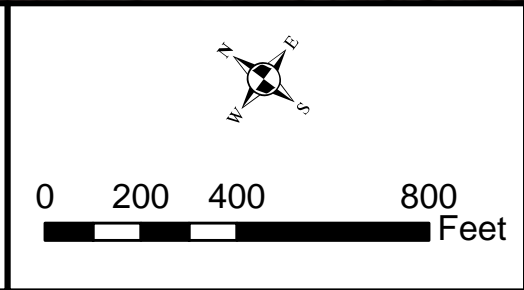
Jurisdictional Waters of the US within the Proposed VCS - St. George #1 and #2 Transmission Corridor



Legend

DP (Data Point)	Open Water
Stream	Wetland
	Right-of-Way

Note:
 1. Existing jurisdictional wetland, stream, and open water boundaries have been delineated by Palmetto Environmental Consulting, Inc and mapped by Pike Electric, Inc; however, until a jurisdictional determination has been completed by the US Army Corps of Engineers, these boundaries should be used for preliminary planning purposes only.
 2. All acreages and distances pertain to that contained within the Right-of-Way.



Jurisdictional Waters of the US within the Proposed VCS - St. George #1 and #2 Transmission Corridor

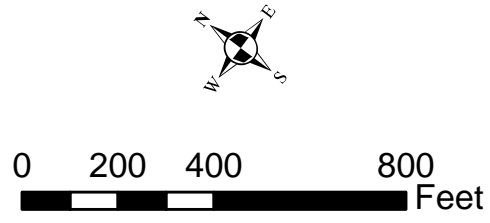
Sheet 21



Legend

- DP (Data Point)
- Open Water
- Stream
- Wetland
- Right-of-Way

Note:
 1. Existing jurisdictional wetland, stream, and open water boundaries have been delineated by Palmetto Environmental Consulting, Inc and mapped by Pike Electric, Inc; however, until a jurisdictional determination has been completed by the US Army Corps of Engineers, these boundaries should be used for preliminary planning purposes only.
 2. All acreages and distances pertain to that contained within the Right-of-Way.



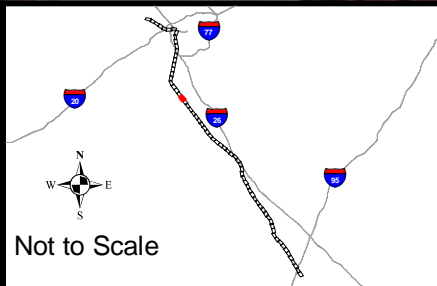
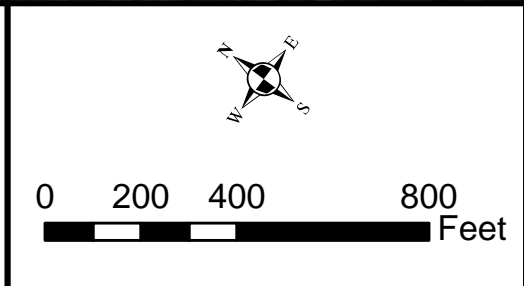
Jurisdictional Waters of the US within the Proposed VCS - St. George #1 and #2 Transmission Corridor



Legend

DP (Data Point)	Open Water
Stream	Wetland
	Right-of-Way

Note:
 1. Existing jurisdictional wetland, stream, and open water boundaries have been delineated by Palmetto Environmental Consulting, Inc and mapped by Pike Electric, Inc; however, until a jurisdictional determination has been completed by the US Army Corps of Engineers, these boundaries should be used for preliminary planning purposes only.
 2. All acreages and distances pertain to that contained within the Right-of-Way.



Jurisdictional Waters of the US within the Proposed VCS - St. George #1 and #2 Transmission Corridor

Sheet 23



SCE-211
Wetland
1.11 acres

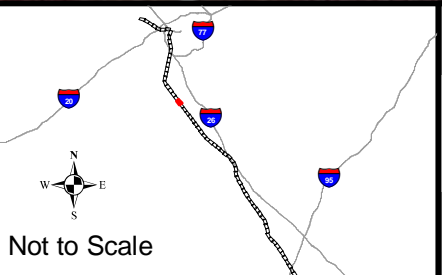
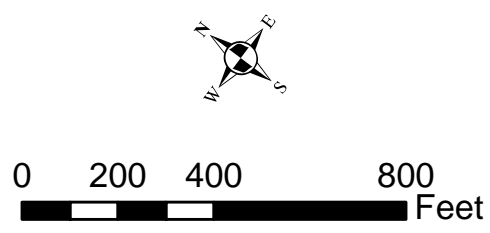
SCE-212
Wetland
0.51 acres

SCE-213
Stream
126 linear ft.(0.01acres)

SCE-212
Stream
106 linear ft.(0.01acres)

- Legend**
- DP (Data Point)
 - Open Water
 - Wetland
 - Right-of-Way
 - Stream

Note:
1. Existing jurisdictional wetland, stream, and open water boundaries have been delineated by Palmetto Environmental Consulting, Inc and mapped by Pike Electric, Inc; however, until a jurisdictional determination has been completed by the US Army Corps of Engineers, these boundaries should be used for preliminary planning purposes only.
2. All acreages and distances pertain to that contained within the Right-of-Way.



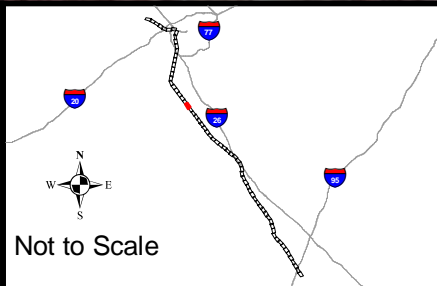
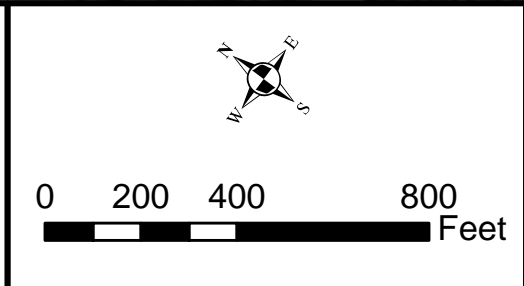
Jurisdictional Waters of the US within the Proposed VCS - St. George #1 and #2 Transmission Corridor



Legend

- DP (Data Point)
- Stream
- Open Water
- Wetland
- Right-of-Way

Note:
 1. Existing jurisdictional wetland, stream, and open water boundaries have been delineated by Palmetto Environmental Consulting, Inc and mapped by Pike Electric, Inc; however, until a jurisdictional determination has been completed by the US Army Corps of Engineers, these boundaries should be used for preliminary planning purposes only.
 2. All acreages and distances pertain to that contained within the Right-of-Way.



Jurisdictional Waters of the US within the Proposed VCS - St. George #1 and #2 Transmission Corridor

Sheet 25



SCE-216
Wetland
0.59 acres

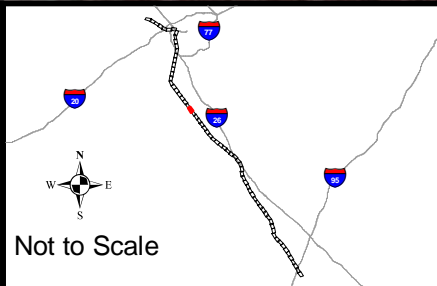
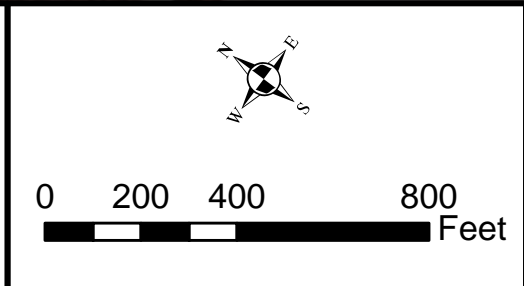
SCE-217
Wetland
1.45 acres

SCE-218
Wetland
0.18 acres

Legend

- DP (Data Point)
- Stream
- Open Water
- Wetland
- Right-of-Way

Note:
1. Existing jurisdictional wetland, stream, and open water boundaries have been delineated by Palmetto Environmental Consulting, Inc and mapped by Pike Electric, Inc; however, until a jurisdictional determination has been completed by the US Army Corps of Engineers, these boundaries should be used for preliminary planning purposes only.
2. All acreages and distances pertain to that contained within the Right-of-Way.



Jurisdictional Waters of the US within the Proposed VCS - St. George #1 and #2 Transmission Corridor






Sheet 26



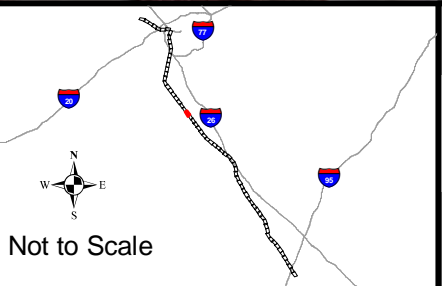
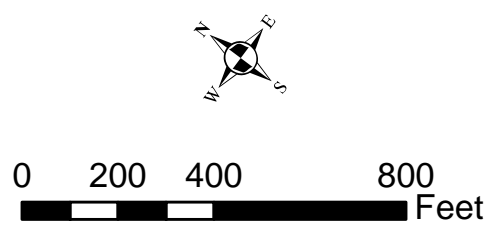
SCE-218
Wetland
0.18 acres

SCE-219
Wetland
0.58 acres

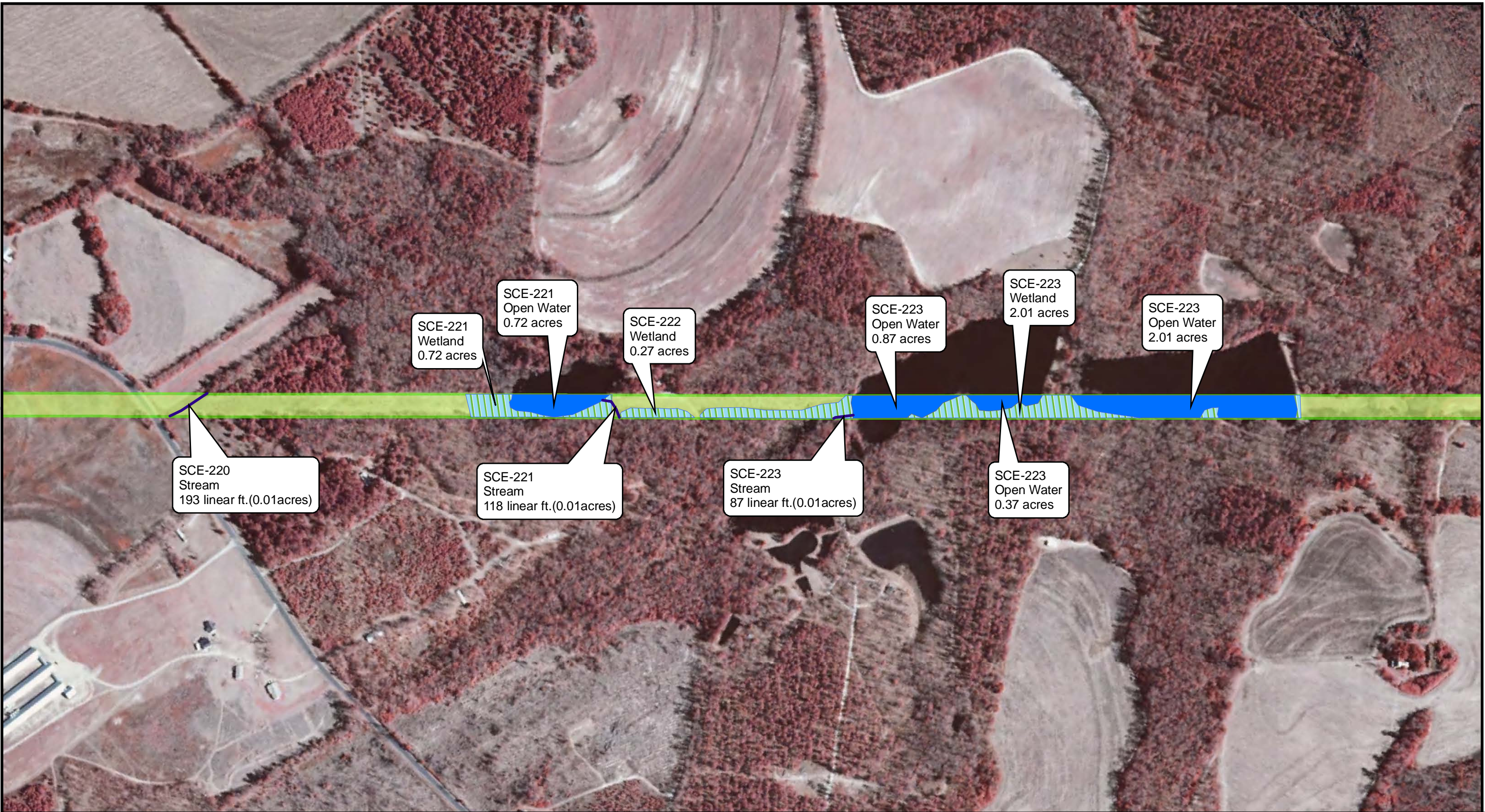
Legend

-  DP (Data Point)
-  Open Water
-  Stream
-  Wetland
-  Right-of-Way

Note:
1. Existing jurisdictional wetland, stream, and open water boundaries have been delineated by Palmetto Environmental Consulting, Inc and mapped by Pike Electric, Inc; however, until a jurisdictional determination has been completed by the US Army Corps of Engineers, these boundaries should be used for preliminary planning purposes only.
2. All acreages and distances pertain to that contained within the Right-of-Way.



Jurisdictional Waters of the US within the Proposed VCS - St. George #1 and #2 Transmission Corridor

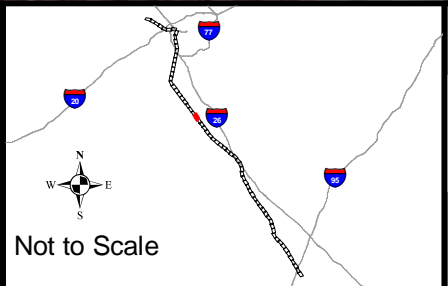
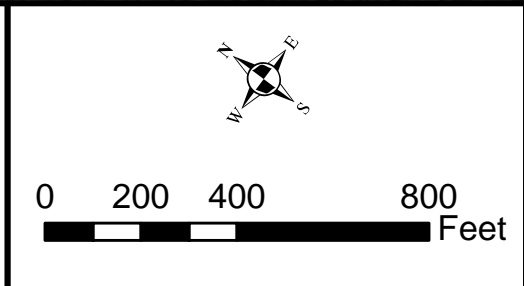


Legend

- DP (Data Point)
- Stream
- Open Water
- Wetland
- Right-of-Way

Note:

1. Existing jurisdictional wetland, stream, and open water boundaries have been delineated by Palmetto Environmental Consulting, Inc and mapped by Pike Electric, Inc; however, until a jurisdictional determination has been completed by the US Army Corps of Engineers, these boundaries should be used for preliminary planning purposes only.
2. All acreages and distances pertain to that contained within the Right-of-Way.








Jurisdictional Waters of the US within the Proposed VCS - St. George #1 and #2 Transmission Corridor

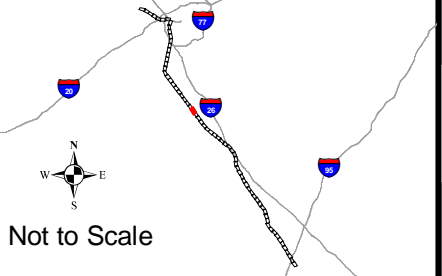
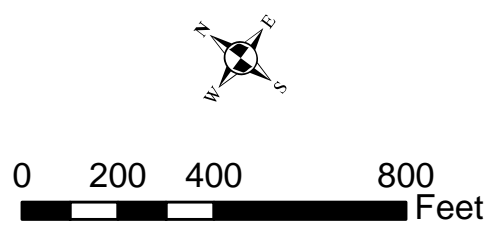
Sheet 28



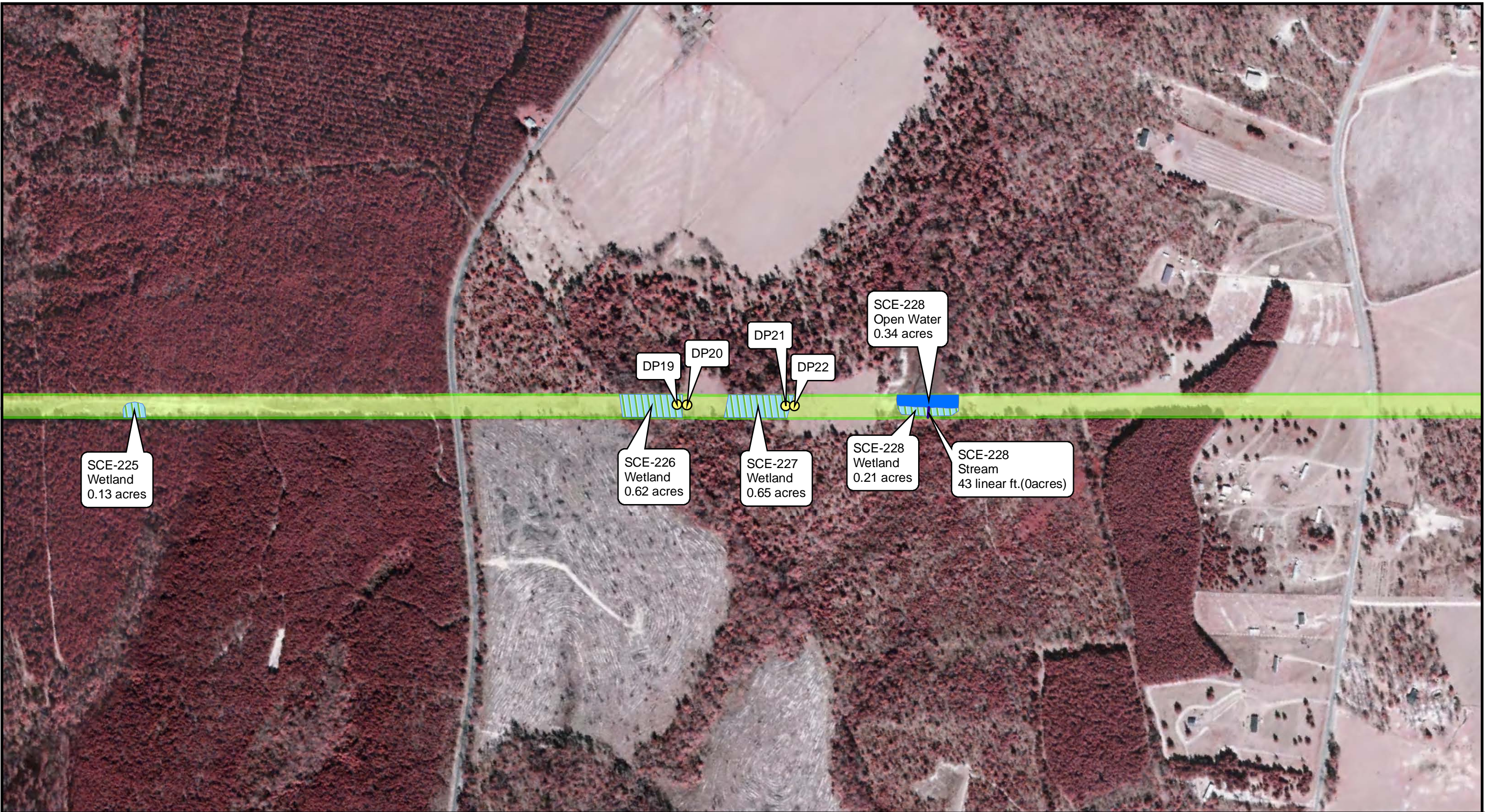
Legend

-  DP (Data Point)
-  Open Water
-  Stream
-  Wetland
-  Right-of-Way

Note:
 1. Existing jurisdictional wetland, stream, and open water boundaries have been delineated by Palmetto Environmental Consulting, Inc and mapped by Pike Electric, Inc; however, until a jurisdictional determination has been completed by the US Army Corps of Engineers, these boundaries should be used for preliminary planning purposes only.
 2. All acreages and distances pertain to that contained within the Right-of-Way.



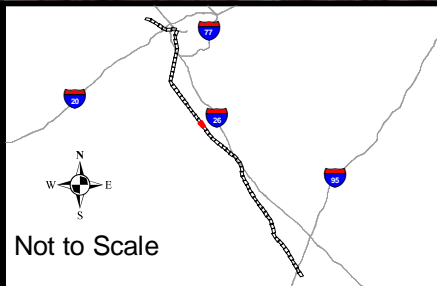
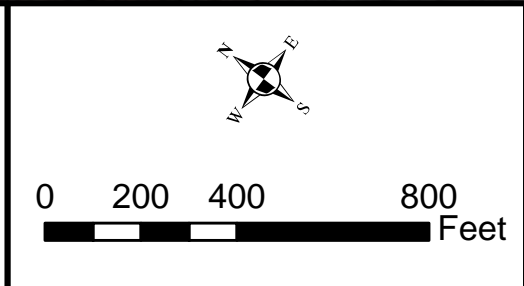
Jurisdictional Waters of the US within the Proposed VCS - St. George #1 and #2 Transmission Corridor



Legend

- DP (Data Point)
- Stream
- Open Water
- Wetland
- Right-of-Way

Note:
 1. Existing jurisdictional wetland, stream, and open water boundaries have been delineated by Palmetto Environmental Consulting, Inc and mapped by Pike Electric, Inc; however, until a jurisdictional determination has been completed by the US Army Corps of Engineers, these boundaries should be used for preliminary planning purposes only.
 2. All acreages and distances pertain to that contained within the Right-of-Way.



Jurisdictional Waters of the US within the Proposed VCS - St. George #1 and #2 Transmission Corridor

Sheet 30








DP24

DP23

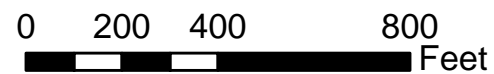
SCE-229
Wetland
0.99 acres

Legend

-  DP (Data Point)
-  Open Water
-  Stream
-  Wetland
-  Right-of-Way

Note:

1. Existing jurisdictional wetland, stream, and open water boundaries have been delineated by Palmetto Environmental Consulting, Inc and mapped by Pike Electric, Inc; however, until a jurisdictional determination has been completed by the US Army Corps of Engineers, these boundaries should be used for preliminary planning purposes only.
2. All acreages and distances pertain to that contained within the Right-of-Way.



Not to Scale








Jurisdictional Waters of the US within the Proposed VCS - St. George #1 and #2 Transmission Corridor

Sheet 31

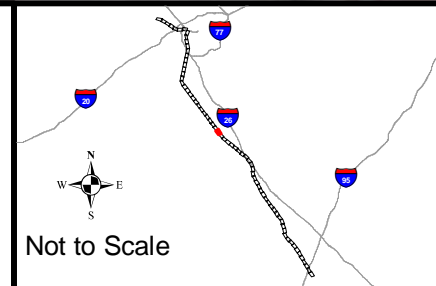
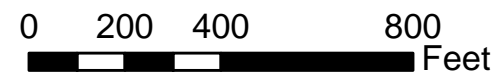


Legend

-  DP (Data Point)
-  Open Water
-  Stream
-  Wetland
-  Right-of-Way

Note:

1. Existing jurisdictional wetland, stream, and open water boundaries have been delineated by Palmetto Environmental Consulting, Inc and mapped by Pike Electric, Inc; however, until a jurisdictional determination has been completed by the US Army Corps of Engineers, these boundaries should be used for preliminary planning purposes only.
2. All acreages and distances pertain to that contained within the Right-of-Way.



Jurisdictional Waters of the US within the Proposed VCS - St. George #1 and #2 Transmission Corridor

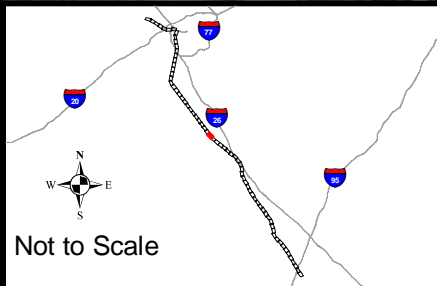
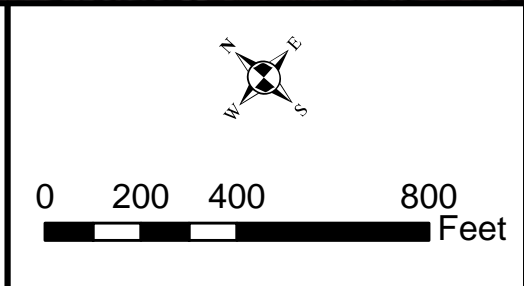


Legend

DP (Data Point)	Open Water
Stream	Wetland
	Right-of-Way

Note:

- Existing jurisdictional wetland, stream, and open water boundaries have been delineated by Palmetto Environmental Consulting, Inc and mapped by Pike Electric, Inc; however, until a jurisdictional determination has been completed by the US Army Corps of Engineers, these boundaries should be used for preliminary planning purposes only.
- All acreages and distances pertain to that contained within the Right-of-Way.



Jurisdictional Waters of the US within the Proposed VCS - St. George #1 and #2 Transmission Corridor

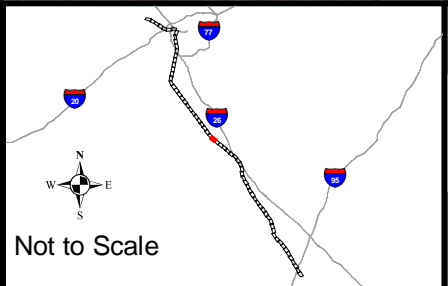
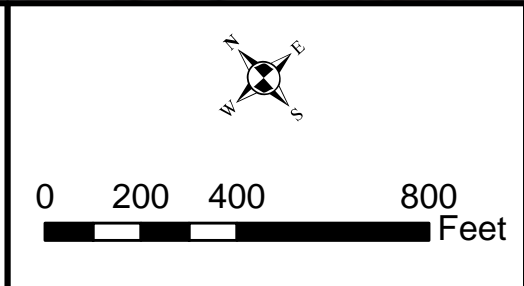
Sheet 33



Legend

- DP (Data Point)
- Stream
- Open Water
- Wetland
- Right-of-Way

Note:
 1. Existing jurisdictional wetland, stream, and open water boundaries have been delineated by Palmetto Environmental Consulting, Inc and mapped by Pike Electric, Inc; however, until a jurisdictional determination has been completed by the US Army Corps of Engineers, these boundaries should be used for preliminary planning purposes only.
 2. All acreages and distances pertain to that contained within the Right-of-Way.



Jurisdictional Waters of the US within the Proposed VCS - St. George #1 and #2 Transmission Corridor

Sheet 34



SCE-236
Wetland
0.53 acres






SCE-237
Wetland
0.4 acres

SCE-238
Wetland
0.41 acres

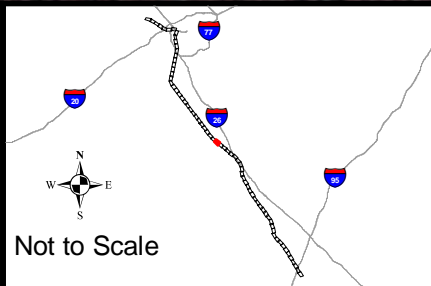
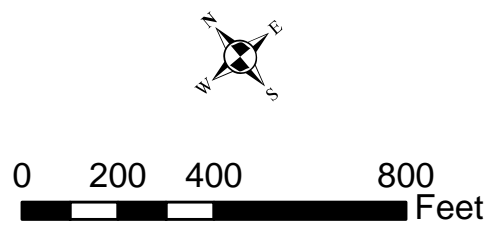
SCE-239
Wetland
1.1 acres

SCE-240
Wetland
0.42 acres

Legend

-  DP (Data Point)
-  Open Water
-  Stream
-  Wetland
-  Right-of-Way

Note:
1. Existing jurisdictional wetland, stream, and open water boundaries have been delineated by Palmetto Environmental Consulting, Inc and mapped by Pike Electric, Inc; however, until a jurisdictional determination has been completed by the US Army Corps of Engineers, these boundaries should be used for preliminary planning purposes only.
2. All acreages and distances pertain to that contained within the Right-of-Way.



Jurisdictional Waters of the US within the Proposed VCS - St. George #1 and #2 Transmission Corridor



SCE-241
Wetland
1.58 acres

SCE-242
Wetland
1.98 acres

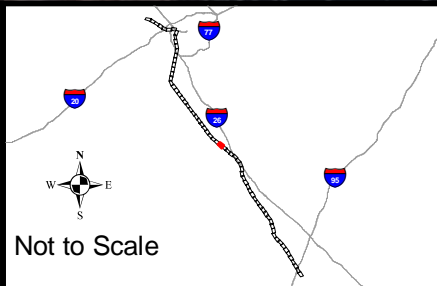
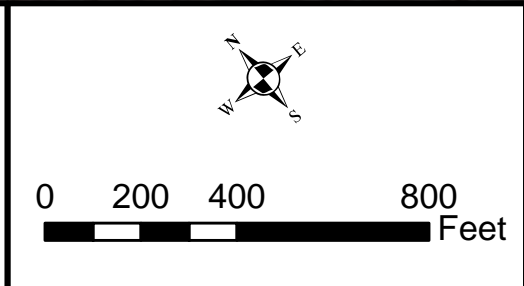
SCE-243
Wetland
0.21 acres

SCE-244
Open Water
0.47 acres

Legend

- DP (Data Point)
- Open Water
- Stream
- Wetland
- Right-of-Way

Note:
1. Existing jurisdictional wetland, stream, and open water boundaries have been delineated by Palmetto Environmental Consulting, Inc and mapped by Pike Electric, Inc; however, until a jurisdictional determination has been completed by the US Army Corps of Engineers, these boundaries should be used for preliminary planning purposes only.
2. All acreages and distances pertain to that contained within the Right-of-Way.



Jurisdictional Waters of the US within the Proposed VCS - St. George #1 and #2 Transmission Corridor

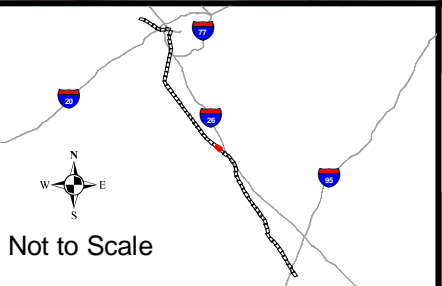
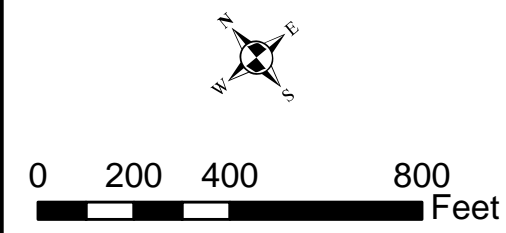
Sheet 36



Legend

- DP (Data Point)
- Stream
- Open Water
- Wetland
- Right-of-Way

Note:
 1. Existing jurisdictional wetland, stream, and open water boundaries have been delineated by Palmetto Environmental Consulting, Inc and mapped by Pike Electric, Inc; however, until a jurisdictional determination has been completed by the US Army Corps of Engineers, these boundaries should be used for preliminary planning purposes only.
 2. All acreages and distances pertain to that contained within the Right-of-Way.



Jurisdictional Waters of the US within the Proposed VCS - St. George #1 and #2 Transmission Corridor

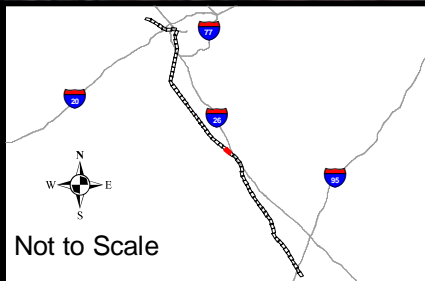
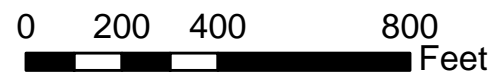


Legend

- DP (Data Point)
- Stream
- Open Water
- Wetland
- Right-of-Way

Note:

1. Existing jurisdictional wetland, stream, and open water boundaries have been delineated by Palmetto Environmental Consulting, Inc and mapped by Pike Electric, Inc; however, until a jurisdictional determination has been completed by the US Army Corps of Engineers, these boundaries should be used for preliminary planning purposes only.
2. All acreages and distances pertain to that contained within the Right-of-Way.



Not to Scale



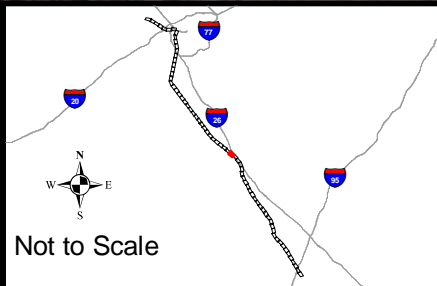
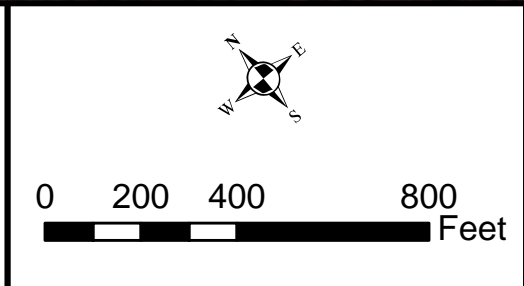
Jurisdictional Waters of the US within the Proposed VCS - St. George #1 and #2 Transmission Corridor



Legend

DP (Data Point)	Open Water
Stream	Wetland
Right-of-Way	

Note:
 1. Existing jurisdictional wetland, stream, and open water boundaries have been delineated by Palmetto Environmental Consulting, Inc and mapped by Pike Electric, Inc; however, until a jurisdictional determination has been completed by the US Army Corps of Engineers, these boundaries should be used for preliminary planning purposes only.
 2. All acreages and distances pertain to that contained within the Right-of-Way.








Jurisdictional Waters of the US within the Proposed VCS - St. George #1 and #2 Transmission Corridor

Sheet 39

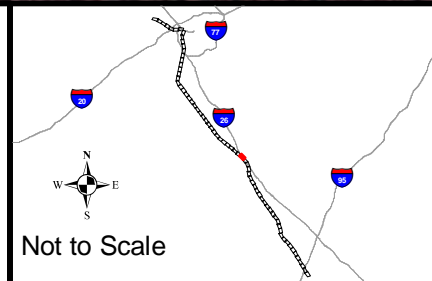
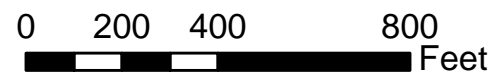


Legend

-  DP (Data Point)
-  Open Water
-  Stream
-  Wetland
-  Right-of-Way

Note:

1. Existing jurisdictional wetland, stream, and open water boundaries have been delineated by Palmetto Environmental Consulting, Inc and mapped by Pike Electric, Inc; however, until a jurisdictional determination has been completed by the US Army Corps of Engineers, these boundaries should be used for preliminary planning purposes only.
2. All acreages and distances pertain to that contained within the Right-of-Way.



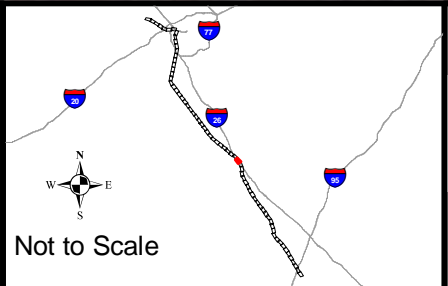
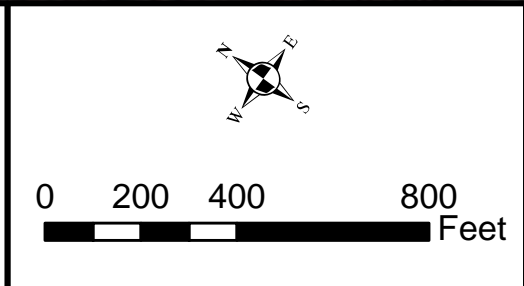
Jurisdictional Waters of the US within the Proposed VCS - St. George #1 and #2 Transmission Corridor



Legend

DP (Data Point)	Open Water
Stream	Wetland
	Right-of-Way

Note:
 1. Existing jurisdictional wetland, stream, and open water boundaries have been delineated by Palmetto Environmental Consulting, Inc and mapped by Pike Electric, Inc; however, until a jurisdictional determination has been completed by the US Army Corps of Engineers, these boundaries should be used for preliminary planning purposes only.
 2. All acreages and distances pertain to that contained within the Right-of-Way.








Jurisdictional Waters of the US within the Proposed VCS - St. George #1 and #2 Transmission Corridor

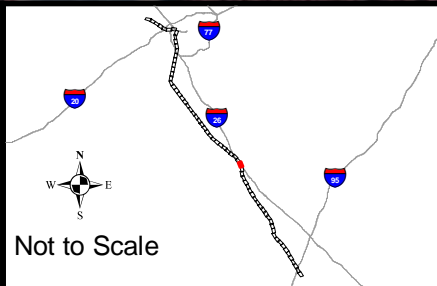
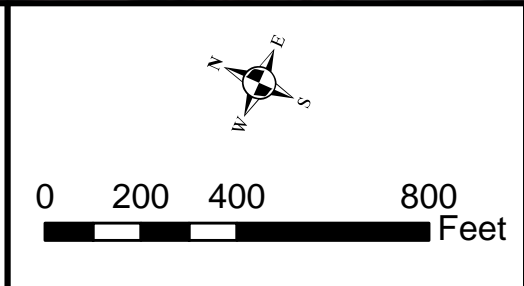
Sheet 41



Legend

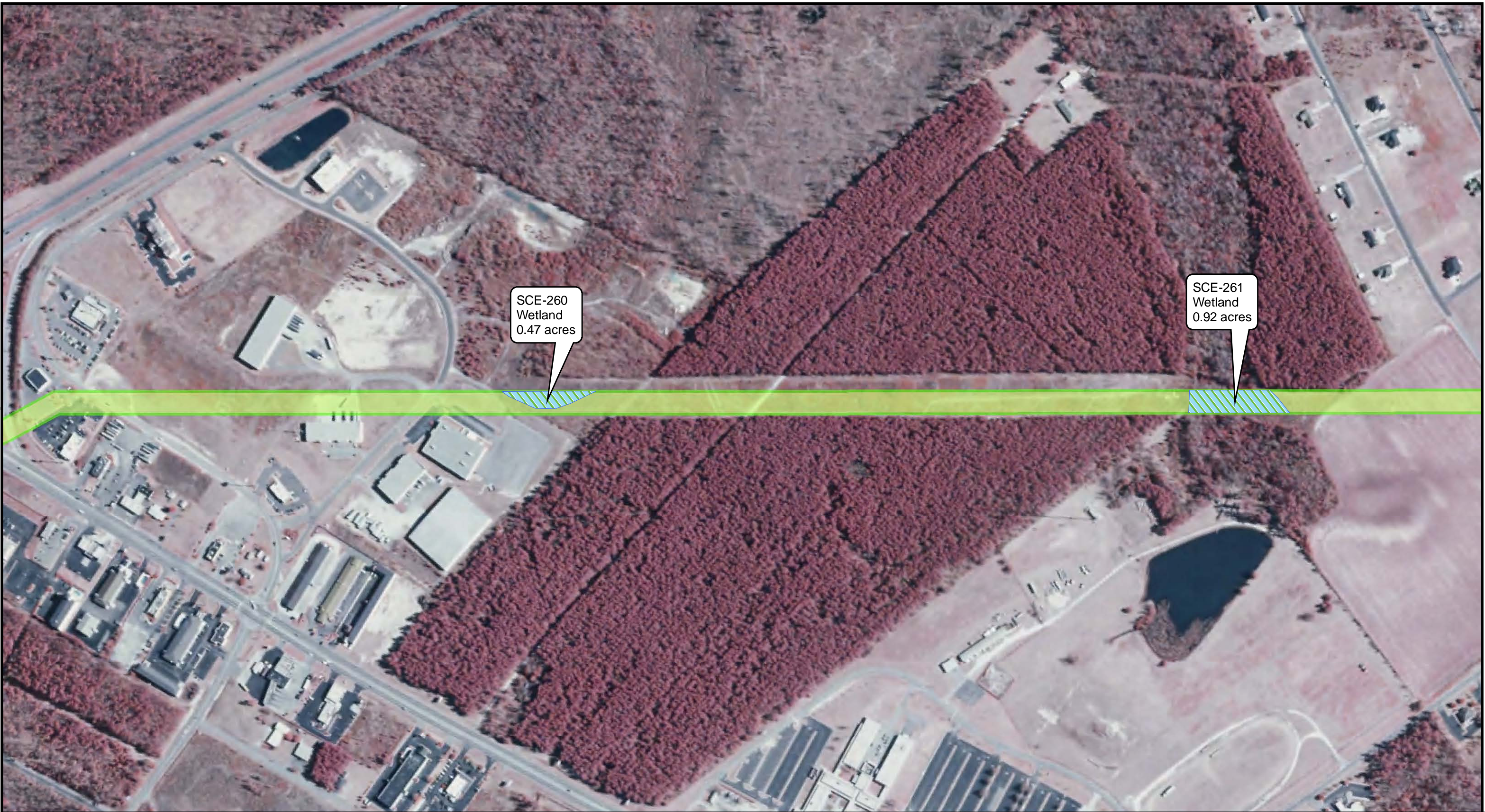
 DP (Data Point)	 Open Water
 Stream	 Wetland
	 Right-of-Way

Note:
 1. Existing jurisdictional wetland, stream, and open water boundaries have been delineated by Palmetto Environmental Consulting, Inc and mapped by Pike Electric, Inc; however, until a jurisdictional determination has been completed by the US Army Corps of Engineers, these boundaries should be used for preliminary planning purposes only.
 2. All acreages and distances pertain to that contained within the Right-of-Way.



Jurisdictional Waters of the US within the Proposed VCS - St. George #1 and #2 Transmission Corridor

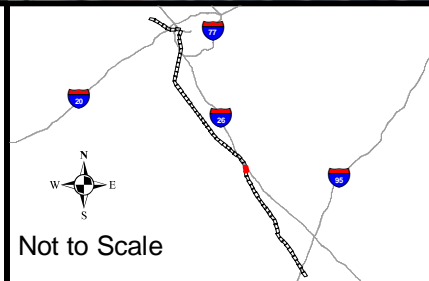
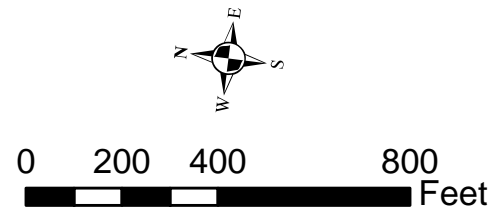
Sheet 42



Legend

- DP (Data Point)
- Stream
- Open Water
- Wetland
- Right-of-Way

Note:
 1. Existing jurisdictional wetland, stream, and open water boundaries have been delineated by Palmetto Environmental Consulting, Inc and mapped by Pike Electric, Inc; however, until a jurisdictional determination has been completed by the US Army Corps of Engineers, these boundaries should be used for preliminary planning purposes only.
 2. All acreages and distances pertain to that contained within the Right-of-Way.








Jurisdictional Waters of the US within the Proposed VCS - St. George #1 and #2 Transmission Corridor

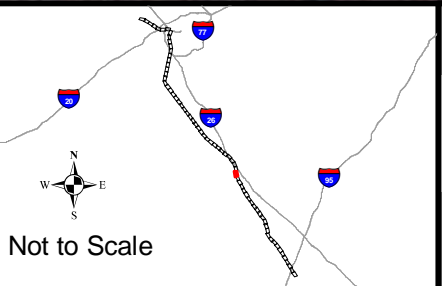
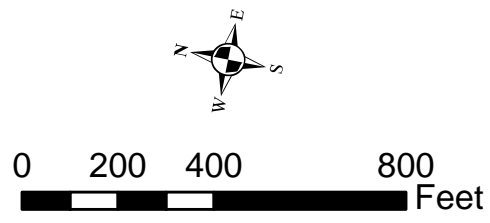


SCE-262
Open Water
0.55 acres

Legend

-  DP (Data Point)
-  Stream
-  Open Water
-  Wetland
-  Right-of-Way

Note:
1. Existing jurisdictional wetland, stream, and open water boundaries have been delineated by Palmetto Environmental Consulting, Inc and mapped by Pike Electric, Inc; however, until a jurisdictional determination has been completed by the US Army Corps of Engineers, these boundaries should be used for preliminary planning purposes only.
2. All acreages and distances pertain to that contained within the Right-of-Way.








Jurisdictional Waters of the US within the Proposed VCS - St. George #1 and #2 Transmission Corridor



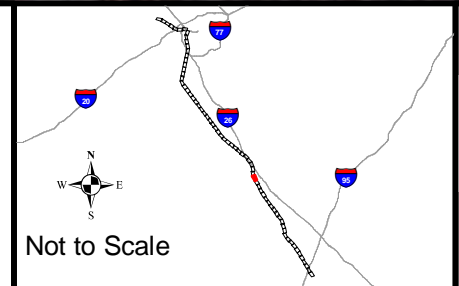
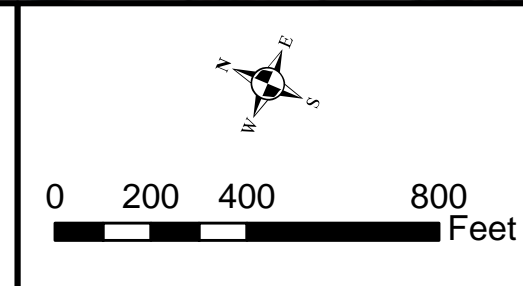
SCE-263
Wetland
0.44 acres

SCE-264
Stream
219 linear ft. (0.02 acres)

Legend

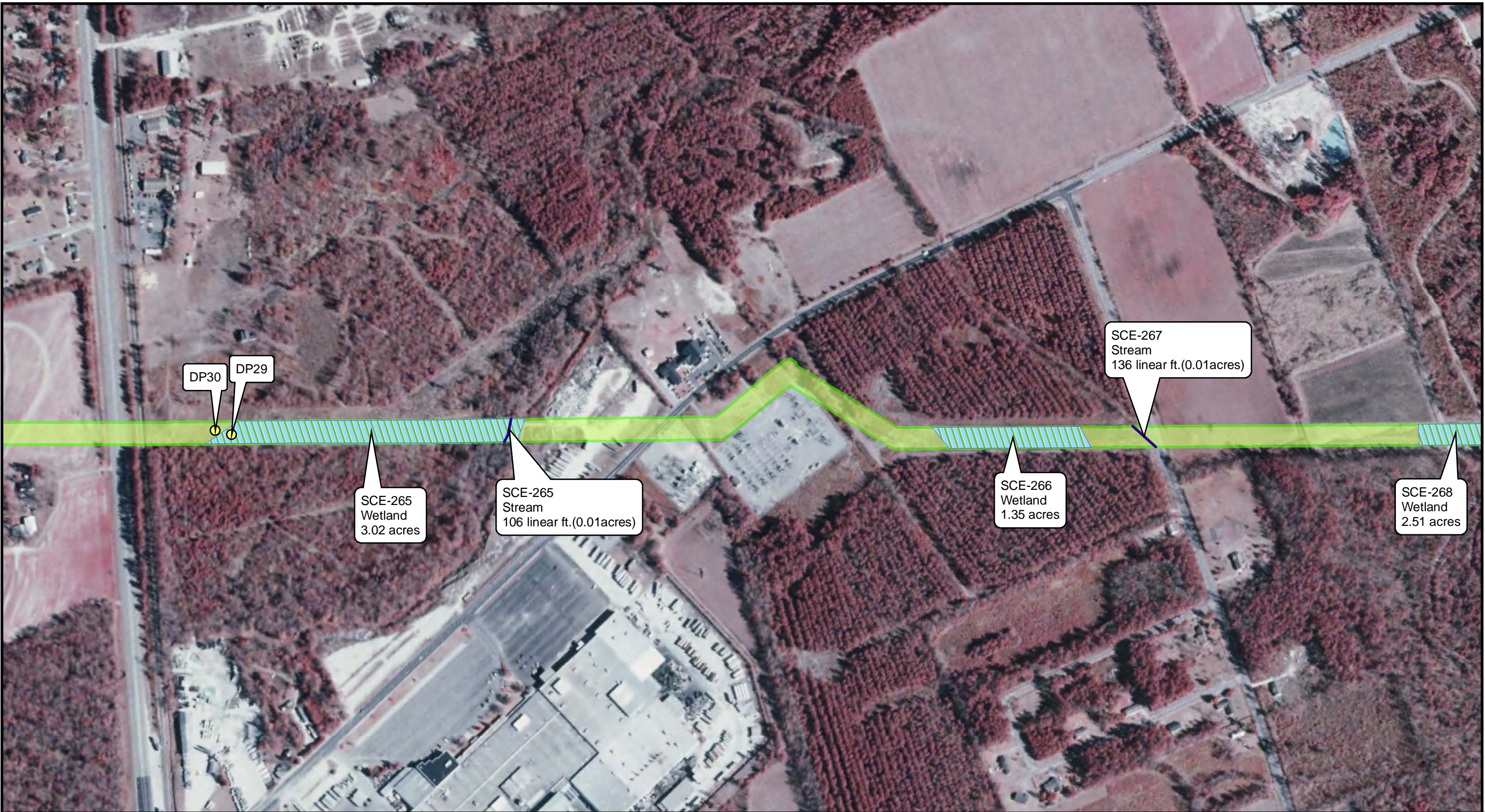
-  DP (Data Point)
-  Open Water
-  Stream
-  Wetland
-  Right-of-Way

Note:
1. Existing jurisdictional wetland, stream, and open water boundaries have been delineated by Palmetto Environmental Consulting, Inc and mapped by Pike Electric, Inc; however, until a jurisdictional determination has been completed by the US Army Corps of Engineers, these boundaries should be used for preliminary planning purposes only.
2. All acreages and distances pertain to that contained within the Right-of-Way.



Jurisdictional Waters of the US within the Proposed VCS - St. George #1 and #2 Transmission Corridor

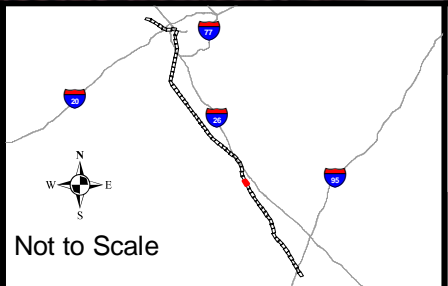
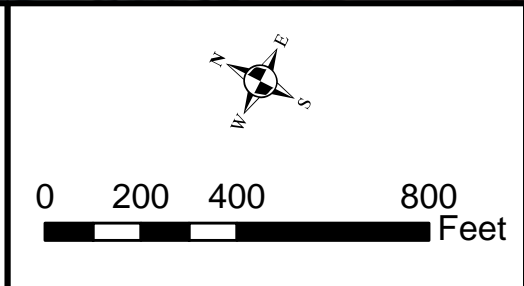
Sheet 45



Legend

DP (Data Point)	Open Water
Stream	Wetland
	Right-of-Way

Note:
 1. Existing jurisdictional wetland, stream, and open water boundaries have been delineated by Palmetto Environmental Consulting, Inc and mapped by Pike Electric, Inc; however, until a jurisdictional determination has been completed by the US Army Corps of Engineers, these boundaries should be used for preliminary planning purposes only.
 2. All acreages and distances pertain to that contained within the Right-of-Way.



Jurisdictional Waters of the US within the Proposed VCS - St. George #1 and #2 Transmission Corridor






Sheet 46



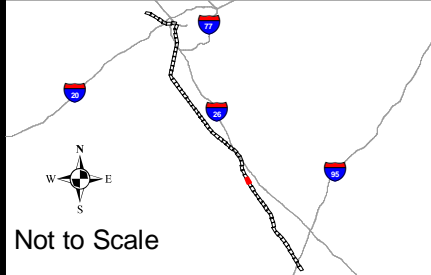
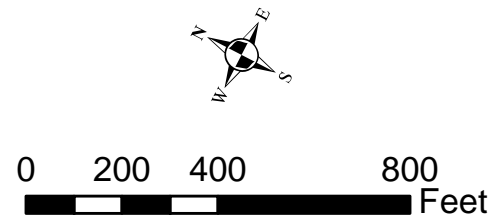
SCE-268
Wetland
2.51 acres

SCE-269
Wetland
1.61 acres

Legend

-  DP (Data Point)
-  Open Water
-  Stream
-  Wetland
-  Right-of-Way

Note:
1. Existing jurisdictional wetland, stream, and open water boundaries have been delineated by Palmetto Environmental Consulting, Inc and mapped by Pike Electric, Inc; however, until a jurisdictional determination has been completed by the US Army Corps of Engineers, these boundaries should be used for preliminary planning purposes only.
2. All acreages and distances pertain to that contained within the Right-of-Way.



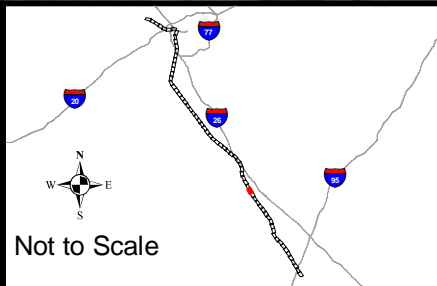
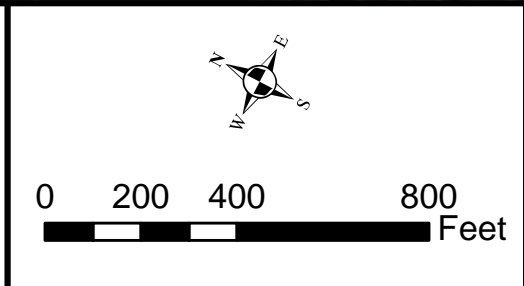
Jurisdictional Waters of the US within the Proposed VCS - St. George #1 and #2 Transmission Corridor



Legend

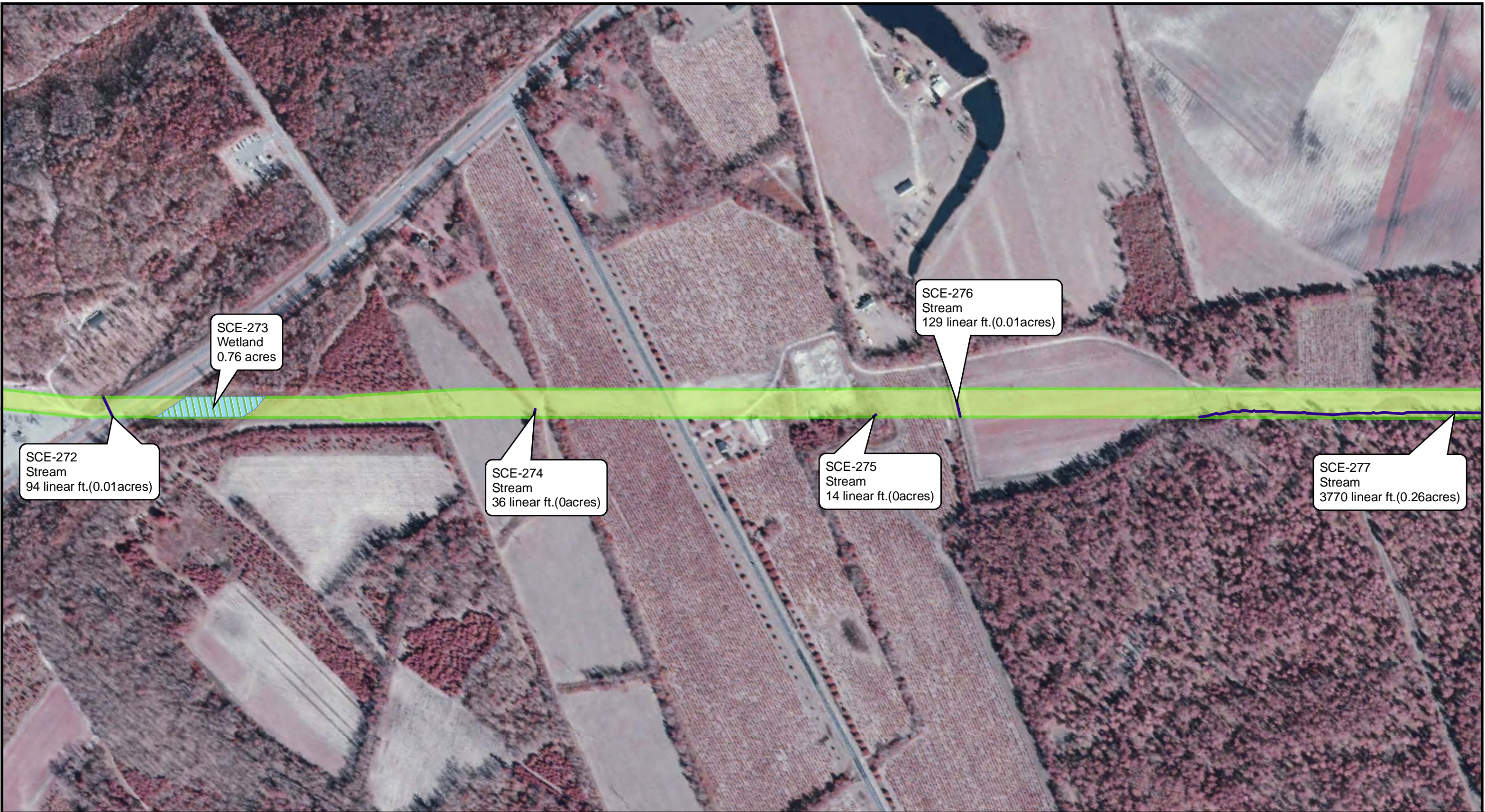
- DP (Data Point)
- Stream
- Open Water
- Wetland
- Right-of-Way

Note:
 1. Existing jurisdictional wetland, stream, and open water boundaries have been delineated by Palmetto Environmental Consulting, Inc and mapped by Pike Electric, Inc; however, until a jurisdictional determination has been completed by the US Army Corps of Engineers, these boundaries should be used for preliminary planning purposes only.
 2. All acreages and distances pertain to that contained within the Right-of-Way.








Jurisdictional Waters of the US within the Proposed VCS - St. George #1 and #2 Transmission Corridor

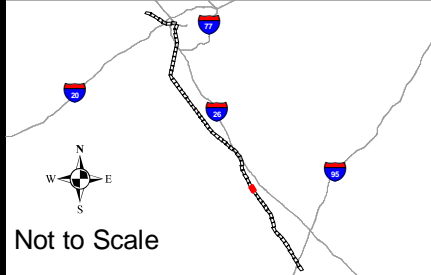
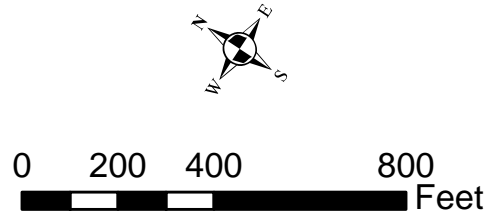
Sheet 48



Legend

-  DP (Data Point)
-  Open Water
-  Stream
-  Wetland
-  Right-of-Way

Note:
 1. Existing jurisdictional wetland, stream, and open water boundaries have been delineated by Palmetto Environmental Consulting, Inc and mapped by Pike Electric, Inc; however, until a jurisdictional determination has been completed by the US Army Corps of Engineers, these boundaries should be used for preliminary planning purposes only.
 2. All acreages and distances pertain to that contained within the Right-of-Way.








Jurisdictional Waters of the US within the Proposed VCS - St. George #1 and #2 Transmission Corridor



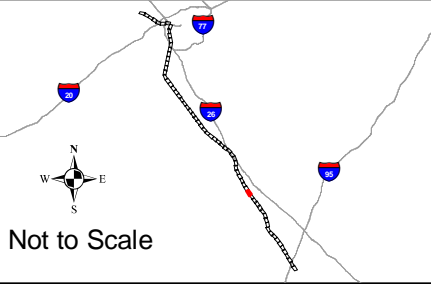
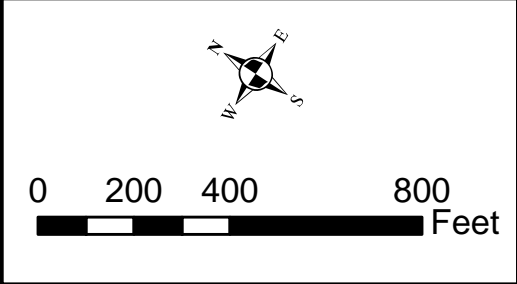
SCE-277
Stream
3770 linear ft.(0.26acres)

SCE-278
Stream
53 linear ft.(0acres)

Legend

 DP (Data Point)	 Open Water
 Stream	 Wetland
	 Right-of-Way

Note:
1. Existing jurisdictional wetland, stream, and open water boundaries have been delineated by Palmetto Environmental Consulting, Inc and mapped by Pike Electric, Inc; however, until a jurisdictional determination has been completed by the US Army Corps of Engineers, these boundaries should be used for preliminary planning purposes only.
2. All acreages and distances pertain to that contained within the Right-of-Way.



Jurisdictional Waters of the US within the Proposed VCS - St. George #1 and #2 Transmission Corridor






Sheet 50



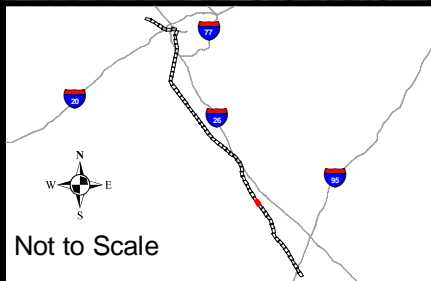
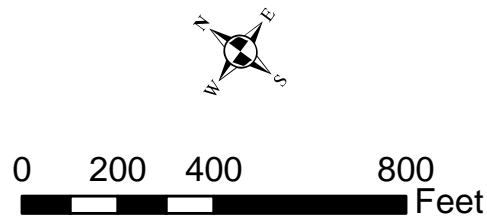
SCE-279
Wetland
0.27 acres

SCE-280
Stream
133 linear ft.(0.01acres)

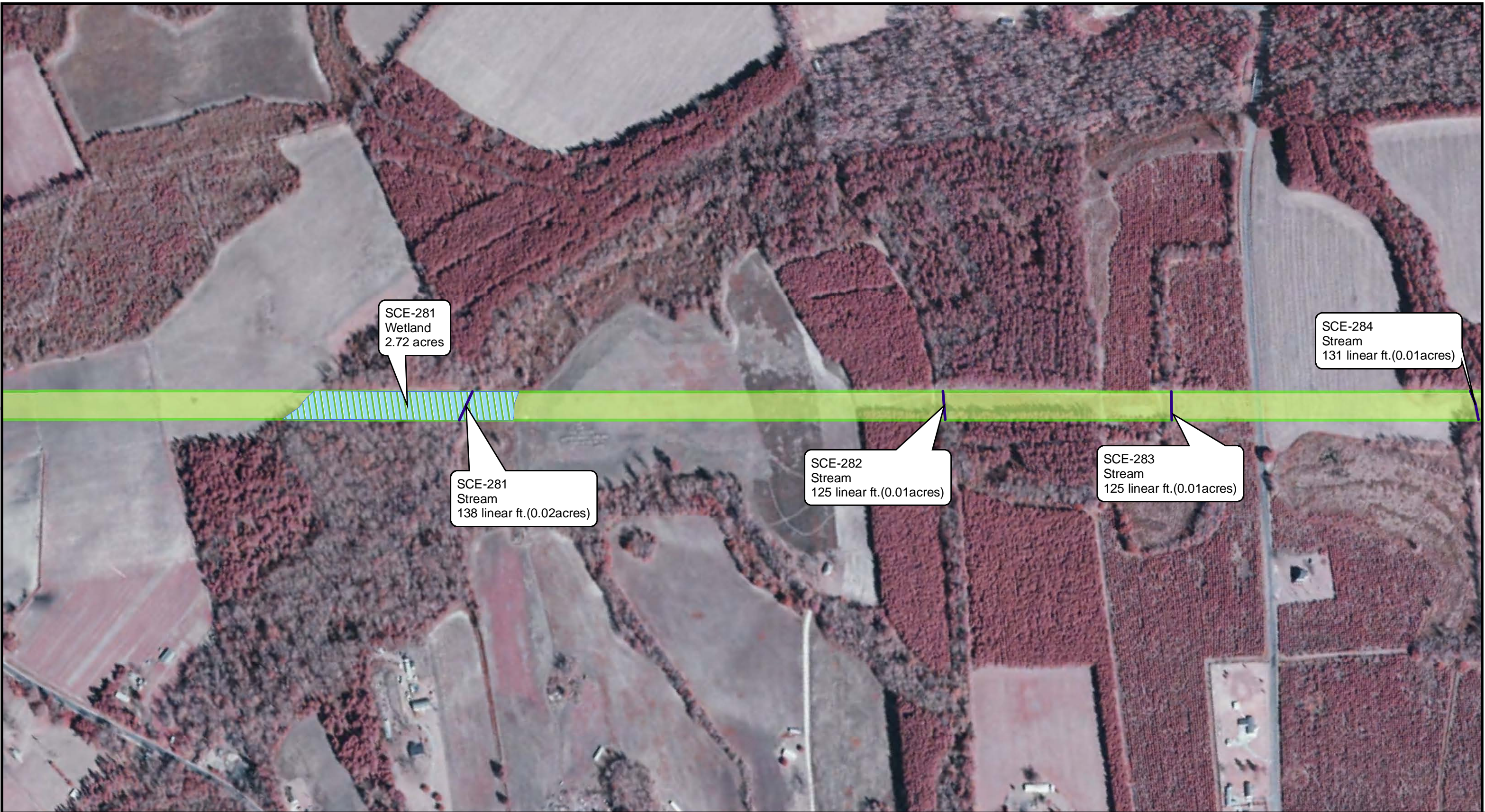
Legend

-  DP (Data Point)
-  Open Water
-  Stream
-  Wetland
-  Right-of-Way

Note:
1. Existing jurisdictional wetland, stream, and open water boundaries have been delineated by Palmetto Environmental Consulting, Inc and mapped by Pike Electric, Inc; however, until a jurisdictional determination has been completed by the US Army Corps of Engineers, these boundaries should be used for preliminary planning purposes only.
2. All acreages and distances pertain to that contained within the Right-of-Way.



Jurisdictional Waters of the US within the Proposed VCS - St. George #1 and #2 Transmission Corridor

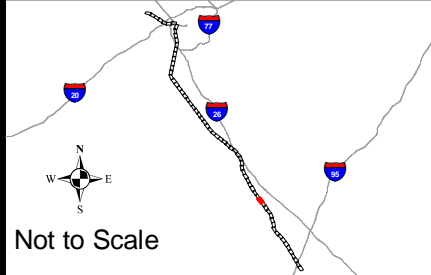
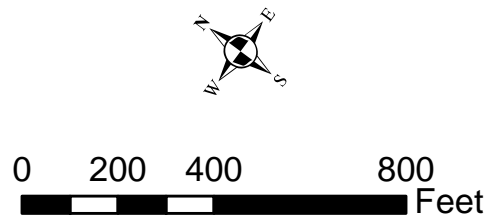


Legend

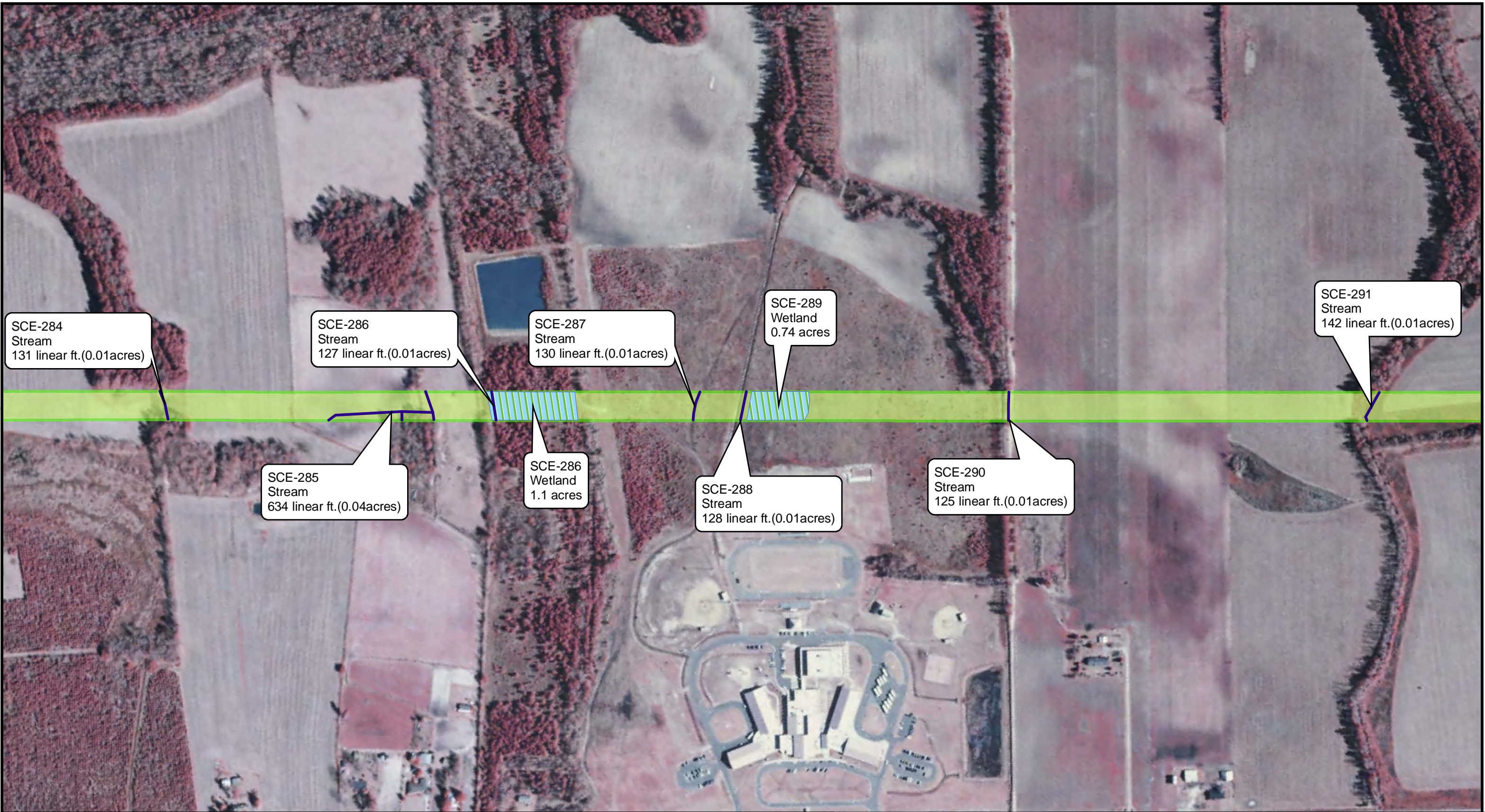
- DP (Data Point)
- Open Water
- Wetland
- Right-of-Way
- Stream

Note:

1. Existing jurisdictional wetland, stream, and open water boundaries have been delineated by Palmetto Environmental Consulting, Inc and mapped by Pike Electric, Inc; however, until a jurisdictional determination has been completed by the US Army Corps of Engineers, these boundaries should be used for preliminary planning purposes only.
2. All acreages and distances pertain to that contained within the Right-of-Way.



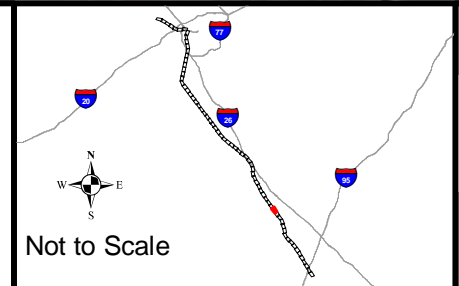
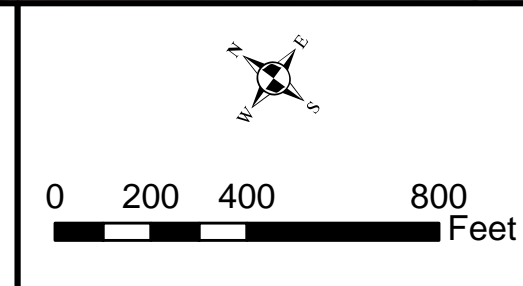
Jurisdictional Waters of the US within the Proposed VCS - St. George #1 and #2 Transmission Corridor



Legend

- DP (Data Point)
- Stream
- Wetland
- Right-of-Way
- Open Water

Note:
 1. Existing jurisdictional wetland, stream, and open water boundaries have been delineated by Palmetto Environmental Consulting, Inc and mapped by Pike Electric, Inc; however, until a jurisdictional determination has been completed by the US Army Corps of Engineers, these boundaries should be used for preliminary planning purposes only.
 2. All acreages and distances pertain to that contained within the Right-of-Way.



Jurisdictional Waters of the US within the Proposed VCS - St. George #1 and #2 Transmission Corridor

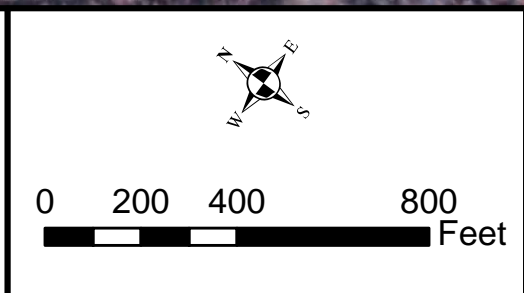
Sheet 53



Legend

DP (Data Point)	Open Water
Stream	Wetland
Right-of-Way	

Note:
 1. Existing jurisdictional wetland, stream, and open water boundaries have been delineated by Palmetto Environmental Consulting, Inc and mapped by Pike Electric, Inc; however, until a jurisdictional determination has been completed by the US Army Corps of Engineers, these boundaries should be used for preliminary planning purposes only.
 2. All acreages and distances pertain to that contained within the Right-of-Way.



Jurisdictional Waters of the US within the Proposed VCS - St. George #1 and #2 Transmission Corridor

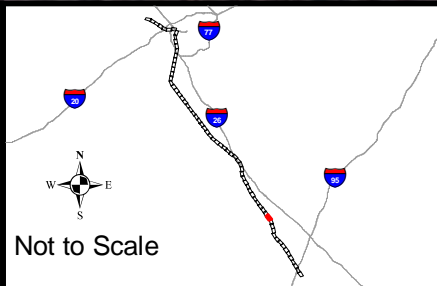
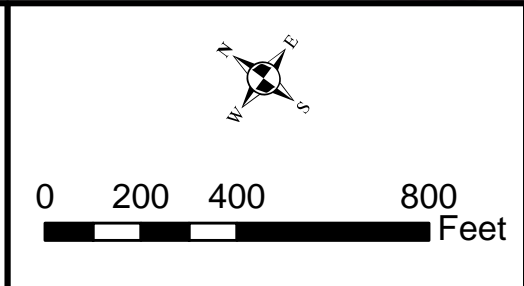
Sheet 54



Legend

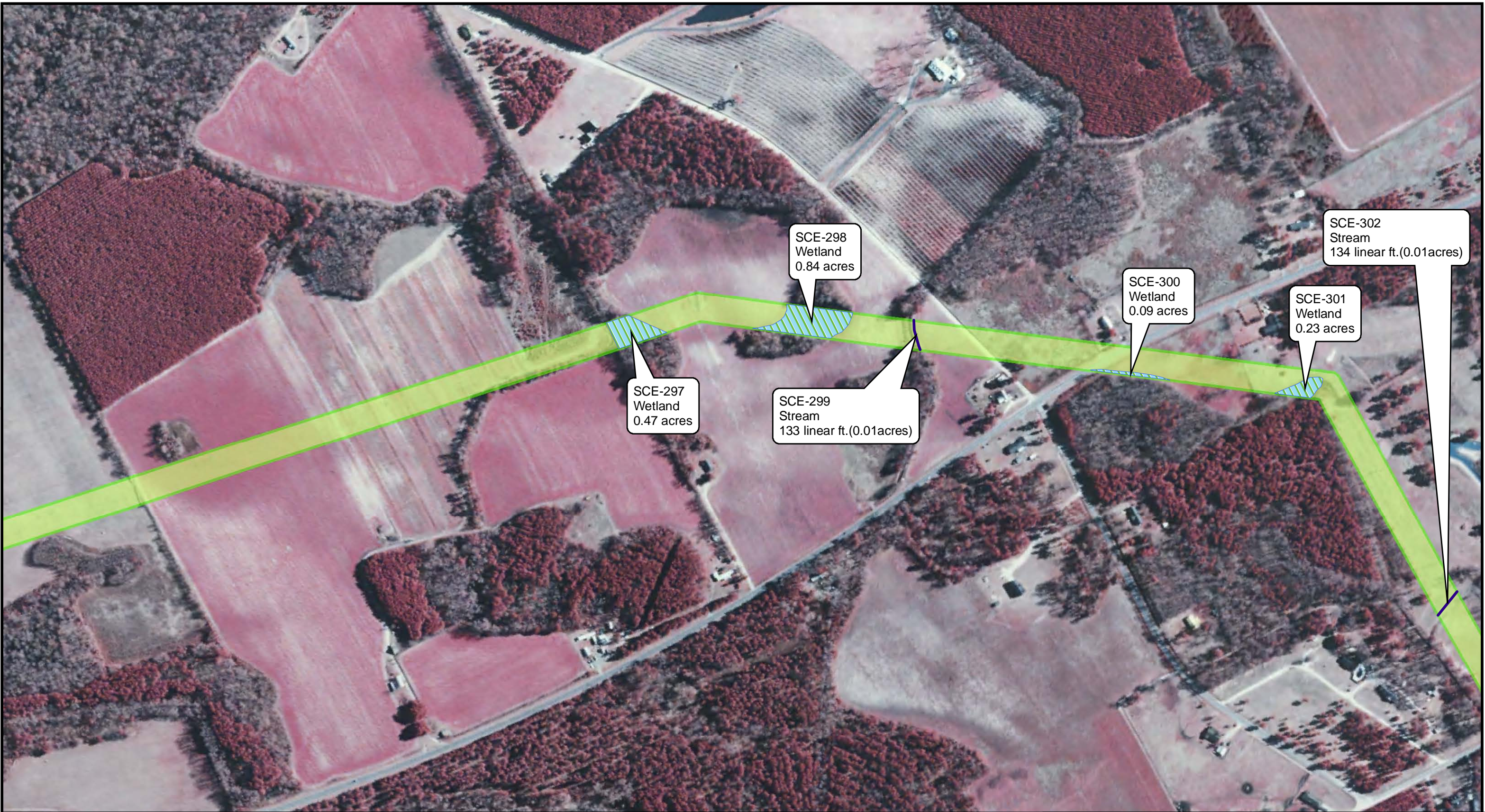
- DP (Data Point)
- Stream
- Open Water
- Wetland
- Right-of-Way

Note:
 1. Existing jurisdictional wetland, stream, and open water boundaries have been delineated by Palmetto Environmental Consulting, Inc and mapped by Pike Electric, Inc; however, until a jurisdictional determination has been completed by the US Army Corps of Engineers, these boundaries should be used for preliminary planning purposes only.
 2. All acreages and distances pertain to that contained within the Right-of-Way.



Jurisdictional Waters of the US within the Proposed VCS - St. George #1 and #2 Transmission Corridor

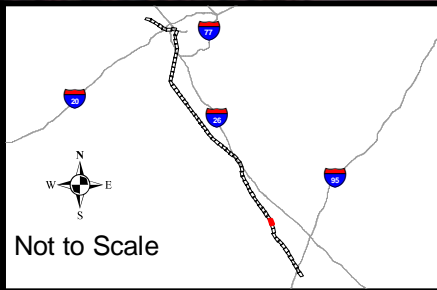
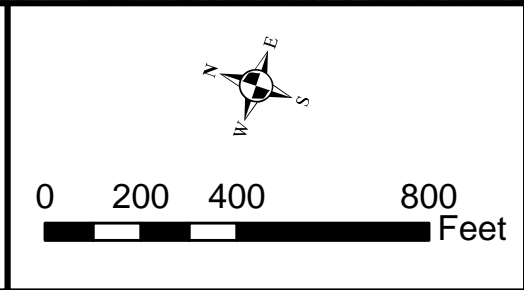
Sheet 55



Legend

DP (Data Point)	Open Water
Stream	Wetland
Right-of-Way	

Note:
 1. Existing jurisdictional wetland, stream, and open water boundaries have been delineated by Palmetto Environmental Consulting, Inc and mapped by Pike Electric, Inc; however, until a jurisdictional determination has been completed by the US Army Corps of Engineers, these boundaries should be used for preliminary planning purposes only.
 2. All acreages and distances pertain to that contained within the Right-of-Way.



Jurisdictional Waters of the US within the Proposed VCS - St. George #1 and #2 Transmission Corridor

Sheet 56

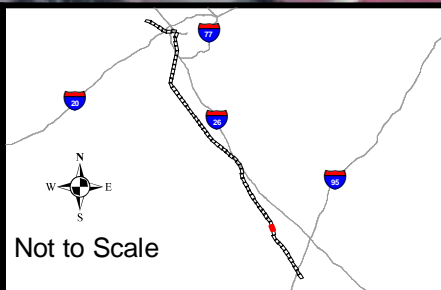
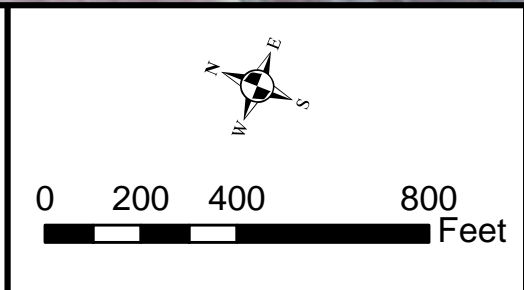


Legend

DP (Data Point)	Open Water
Stream	Wetland
Right-of-Way	

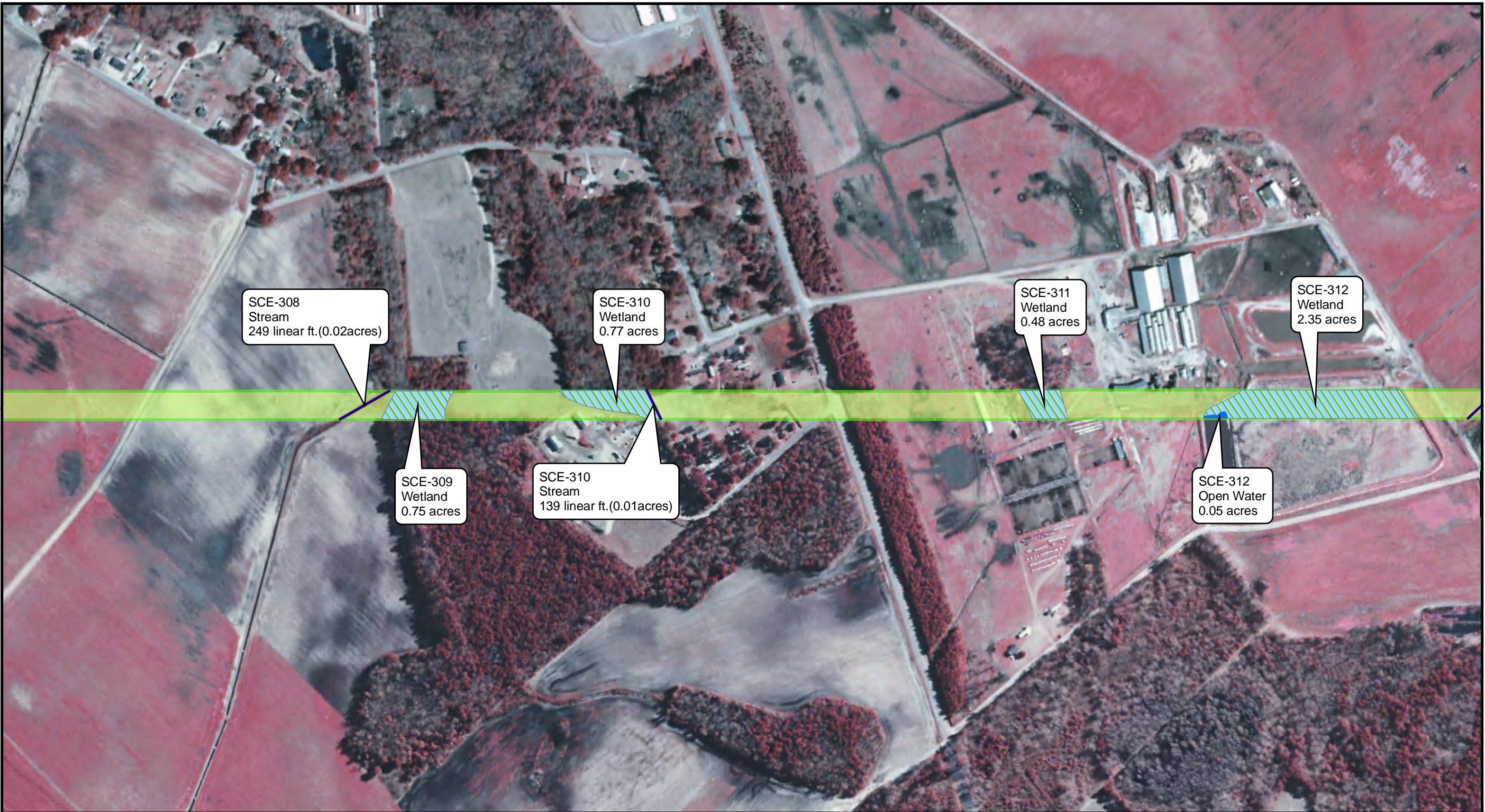
Note:

- Existing jurisdictional wetland, stream, and open water boundaries have been delineated by Palmetto Environmental Consulting, Inc and mapped by Pike Electric, Inc; however, until a jurisdictional determination has been completed by the US Army Corps of Engineers, these boundaries should be used for preliminary planning purposes only.
- All acreages and distances pertain to that contained within the Right-of-Way.



Jurisdictional Waters of the US within the Proposed VCS - St. George #1 and #2 Transmission Corridor

Sheet 57

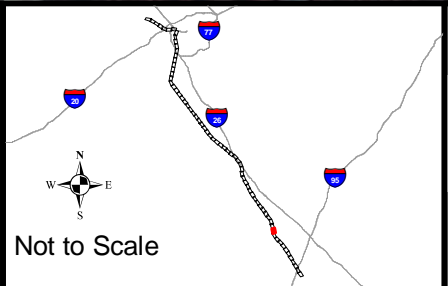
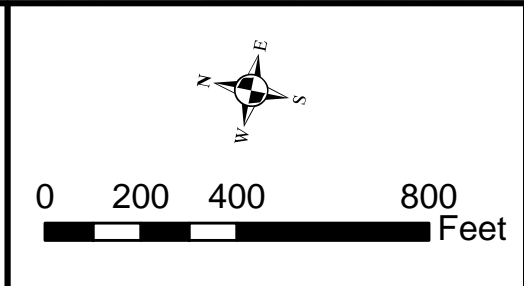


Legend

- DP (Data Point)
- Stream
- Open Water
- Wetland
- Right-of-Way

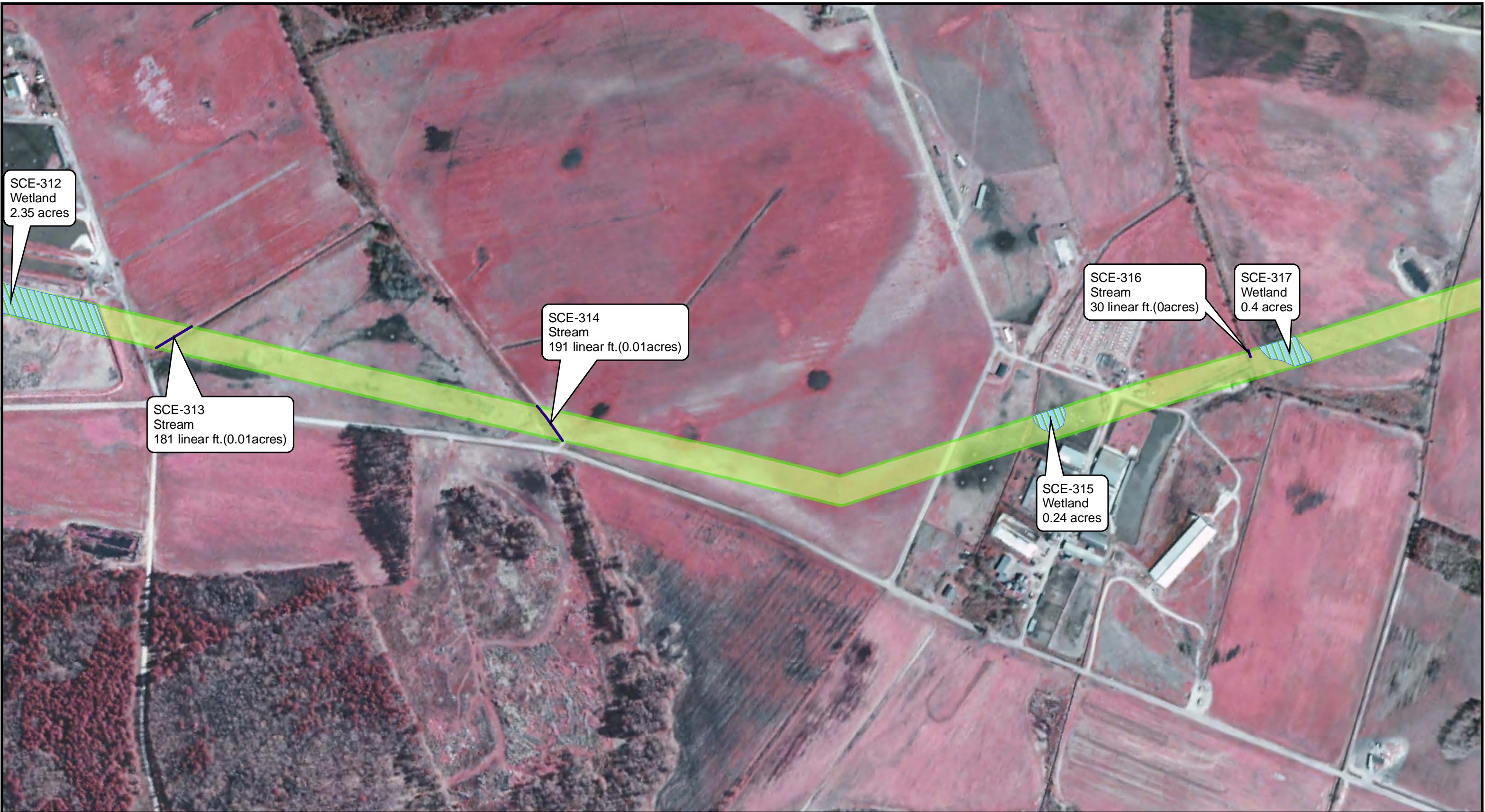
Note:

1. Existing jurisdictional wetland, stream, and open water boundaries have been delineated by Palmetto Environmental Consulting, Inc and mapped by Pike Electric, Inc; however, until a jurisdictional determination has been completed by the US Army Corps of Engineers, these boundaries should be used for preliminary planning purposes only.
2. All acreages and distances pertain to that contained within the Right-of-Way.



Jurisdictional Waters of the US within the Proposed VCS - St. George #1 and #2 Transmission Corridor

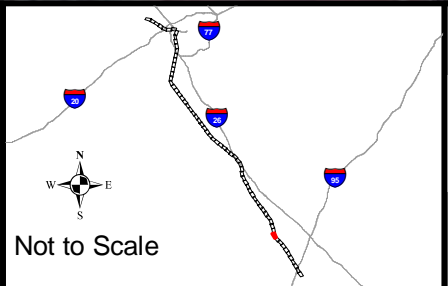
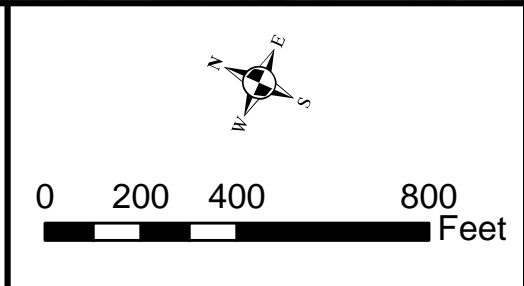
Sheet 58



Legend

DP (Data Point)	Open Water
Stream	Wetland
	Right-of-Way

Note:
 1. Existing jurisdictional wetland, stream, and open water boundaries have been delineated by Palmetto Environmental Consulting, Inc and mapped by Pike Electric, Inc; however, until a jurisdictional determination has been completed by the US Army Corps of Engineers, these boundaries should be used for preliminary planning purposes only.
 2. All acreages and distances pertain to that contained within the Right-of-Way.



Jurisdictional Waters of the US within the Proposed VCS - St. George #1 and #2 Transmission Corridor

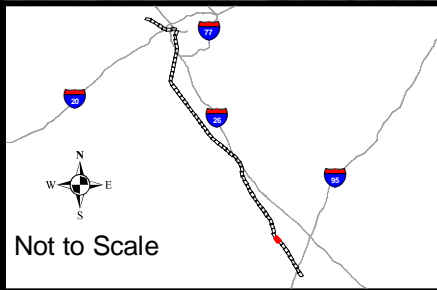
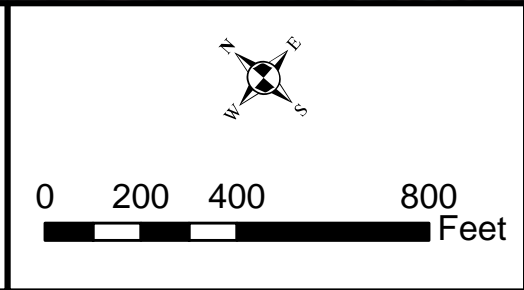
Sheet 59



Legend

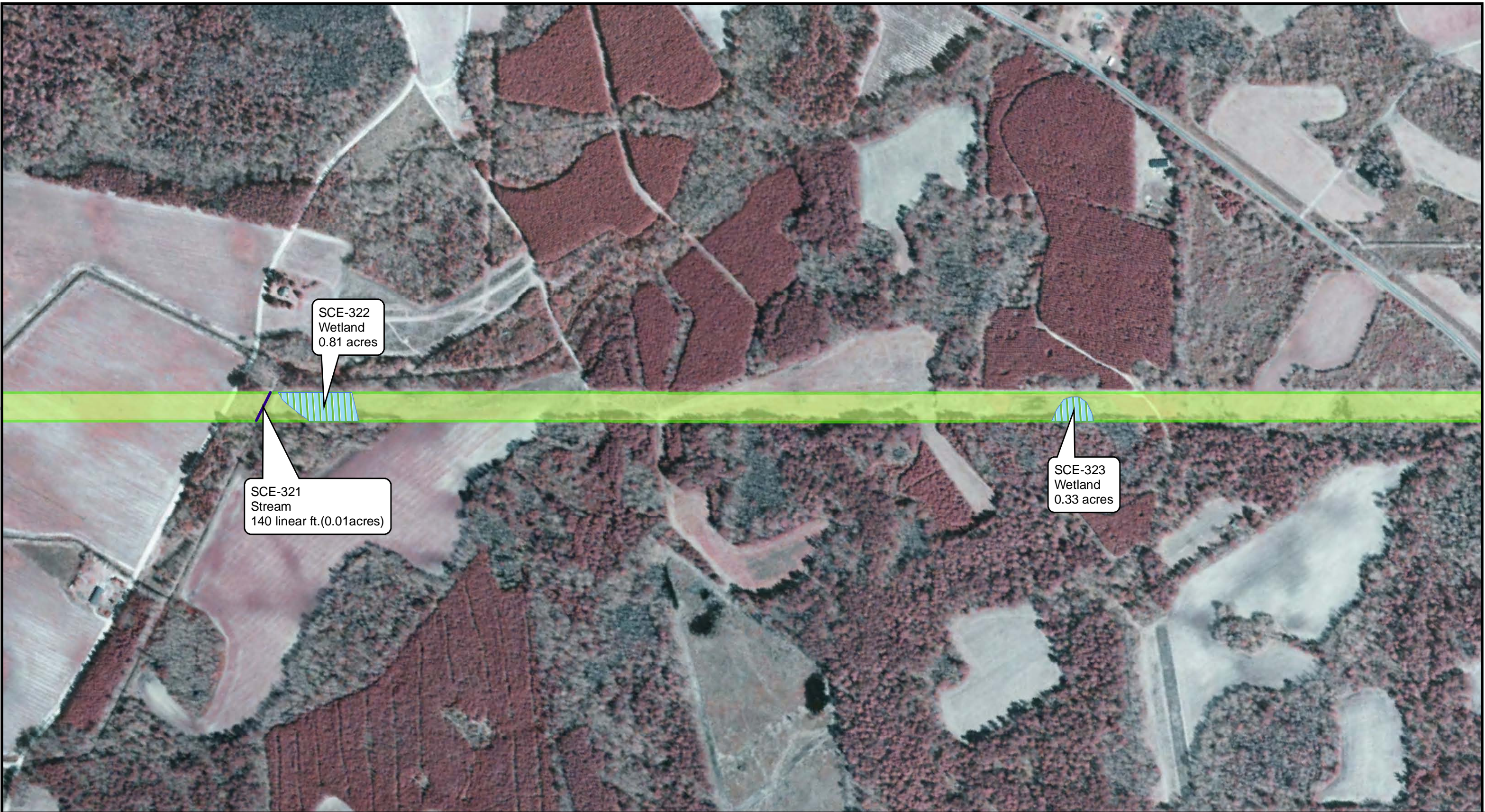
DP (Data Point)	Open Water
Stream	Wetland
Right-of-Way	

Note:
 1. Existing jurisdictional wetland, stream, and open water boundaries have been delineated by Palmetto Environmental Consulting, Inc and mapped by Pike Electric, Inc; however, until a jurisdictional determination has been completed by the US Army Corps of Engineers, these boundaries should be used for preliminary planning purposes only.
 2. All acreages and distances pertain to that contained within the Right-of-Way.



Jurisdictional Waters of the US within the Proposed VCS - St. George #1 and #2 Transmission Corridor

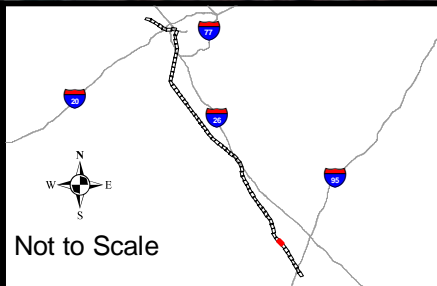
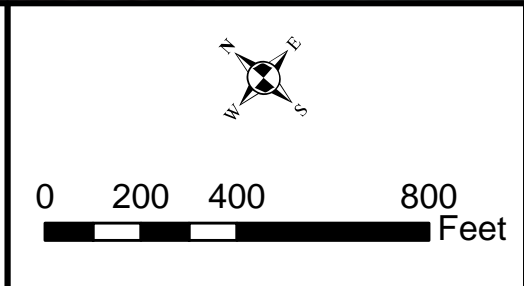
Sheet 60



Legend

DP (Data Point)	Open Water
Stream	Wetland
	Right-of-Way

Note:
 1. Existing jurisdictional wetland, stream, and open water boundaries have been delineated by Palmetto Environmental Consulting, Inc and mapped by Pike Electric, Inc; however, until a jurisdictional determination has been completed by the US Army Corps of Engineers, these boundaries should be used for preliminary planning purposes only.
 2. All acreages and distances pertain to that contained within the Right-of-Way.



Jurisdictional Waters of the US within the Proposed VCS - St. George #1 and #2 Transmission Corridor






Sheet 61



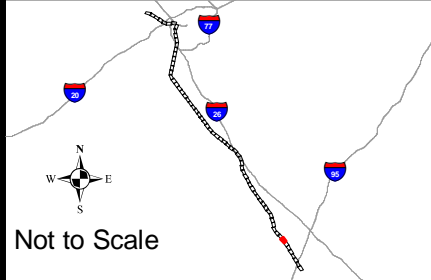
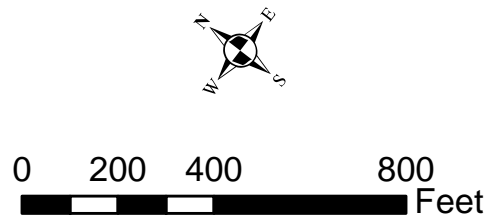
SCE-324
Wetland
0.35 acres

SCE-325
Wetland
1.24 acres

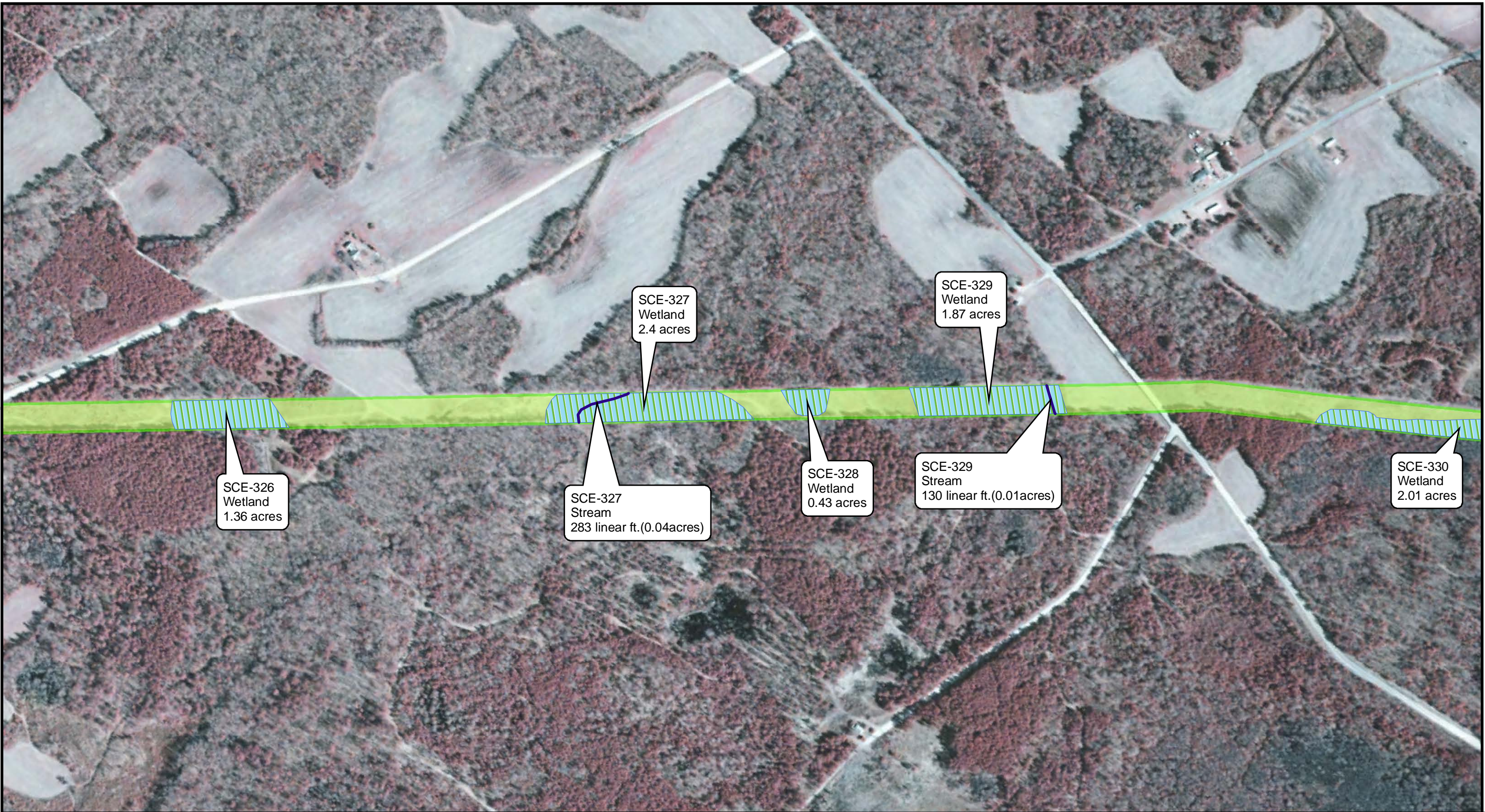
Legend

-  DP (Data Point)
-  Open Water
-  Stream
-  Wetland
-  Right-of-Way






Note:
1. Existing jurisdictional wetland, stream, and open water boundaries have been delineated by Palmetto Environmental Consulting, Inc and mapped by Pike Electric, Inc; however, until a jurisdictional determination has been completed by the US Army Corps of Engineers, these boundaries should be used for preliminary planning purposes only.
2. All acreages and distances pertain to that contained within the Right-of-Way.



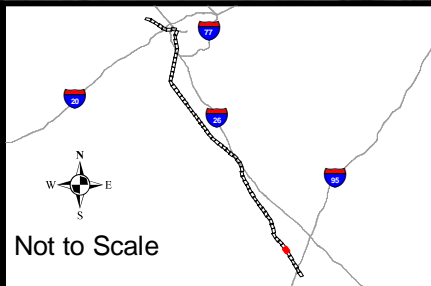
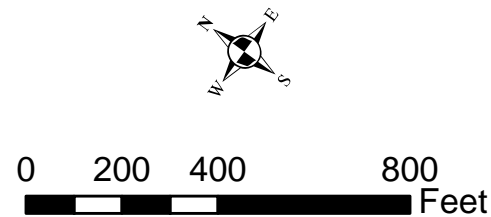
Jurisdictional Waters of the US within the Proposed VCS - St. George #1 and #2 Transmission Corridor



Legend

-  DP (Data Point)
-  Open Water
-  Stream
-  Wetland
-  Right-of-Way

Note:
 1. Existing jurisdictional wetland, stream, and open water boundaries have been delineated by Palmetto Environmental Consulting, Inc and mapped by Pike Electric, Inc; however, until a jurisdictional determination has been completed by the US Army Corps of Engineers, these boundaries should be used for preliminary planning purposes only.
 2. All acreages and distances pertain to that contained within the Right-of-Way.



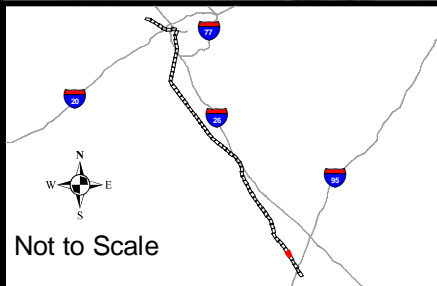
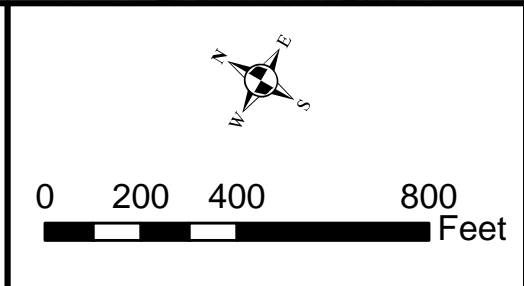
Jurisdictional Waters of the US within the Proposed VCS - St. George #1 and #2 Transmission Corridor



Legend

- DP (Data Point)
- Stream
- Open Water
- Wetland
- Right-of-Way

Note:
 1. Existing jurisdictional wetland, stream, and open water boundaries have been delineated by Palmetto Environmental Consulting, Inc and mapped by Pike Electric, Inc; however, until a jurisdictional determination has been completed by the US Army Corps of Engineers, these boundaries should be used for preliminary planning purposes only.
 2. All acreages and distances pertain to that contained within the Right-of-Way.



Jurisdictional Waters of the US within the Proposed VCS - St. George #1 and #2 Transmission Corridor

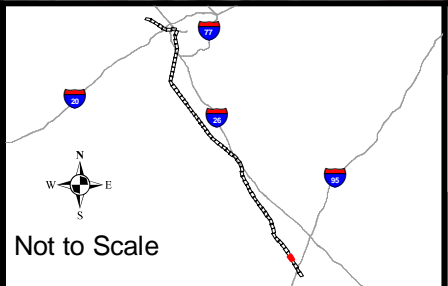
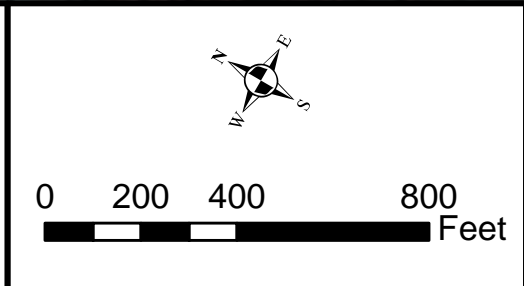
Sheet 64



Legend

DP (Data Point)	Open Water
Stream	Wetland
	Right-of-Way

Note:
 1. Existing jurisdictional wetland, stream, and open water boundaries have been delineated by Palmetto Environmental Consulting, Inc and mapped by Pike Electric, Inc; however, until a jurisdictional determination has been completed by the US Army Corps of Engineers, these boundaries should be used for preliminary planning purposes only.
 2. All acreages and distances pertain to that contained within the Right-of-Way.








Jurisdictional Waters of the US within the Proposed VCS - St. George #1 and #2 Transmission Corridor

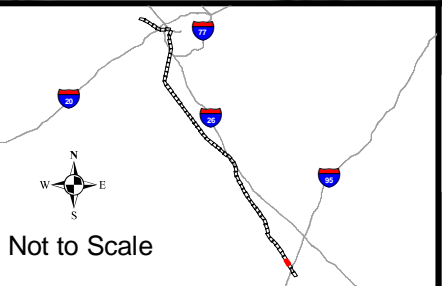
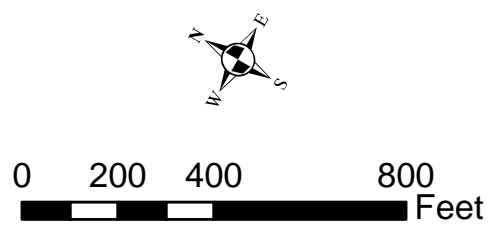
Sheet 65



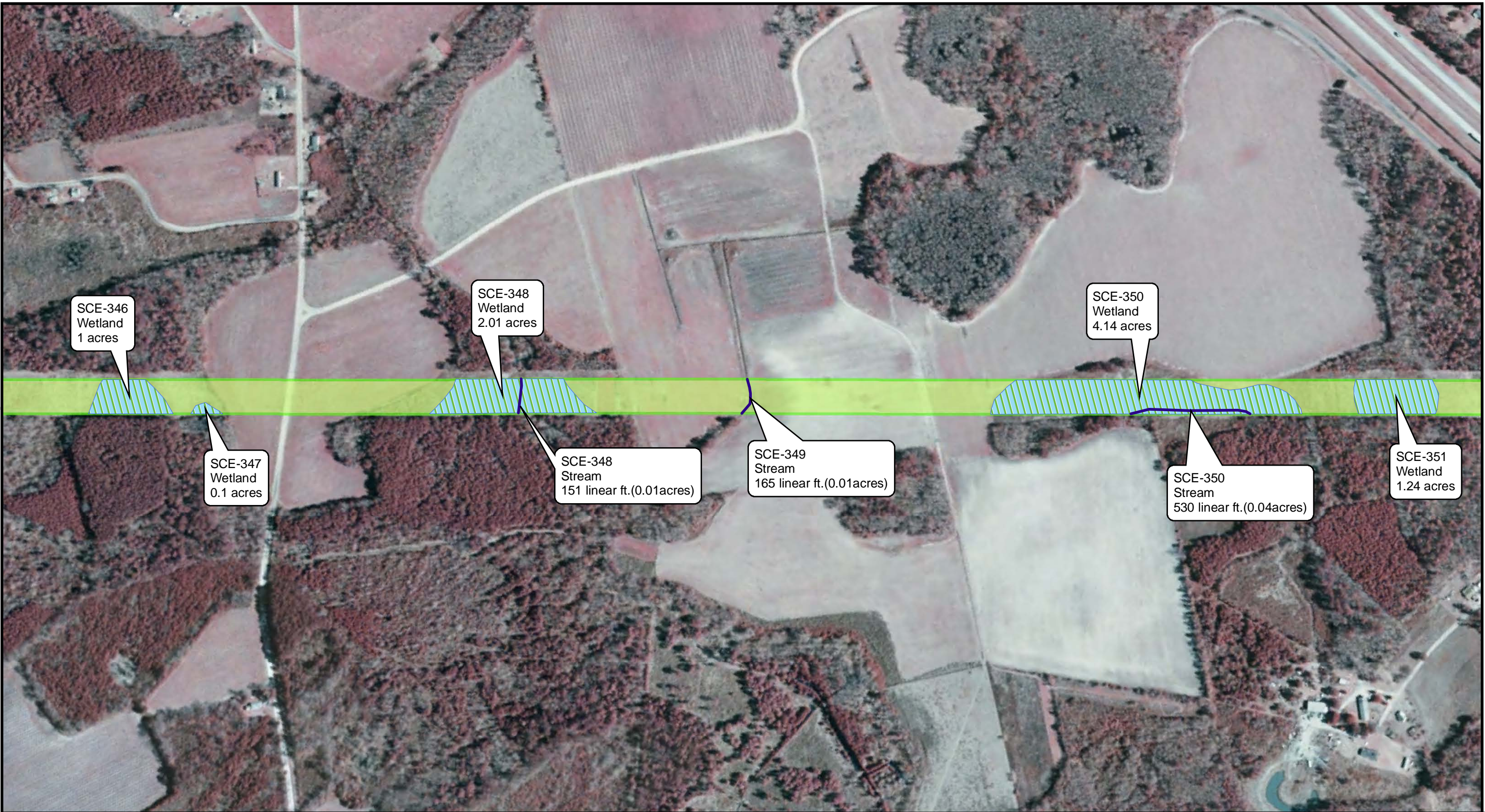
Legend

-  DP (Data Point)
-  Open Water
-  Stream
-  Wetland
-  Right-of-Way

Note:
 1. Existing jurisdictional wetland, stream, and open water boundaries have been delineated by Palmetto Environmental Consulting, Inc and mapped by Pike Electric, Inc; however, until a jurisdictional determination has been completed by the US Army Corps of Engineers, these boundaries should be used for preliminary planning purposes only.
 2. All acreages and distances pertain to that contained within the Right-of-Way.



Jurisdictional Waters of the US within the Proposed VCS - St. George #1 and #2 Transmission Corridor

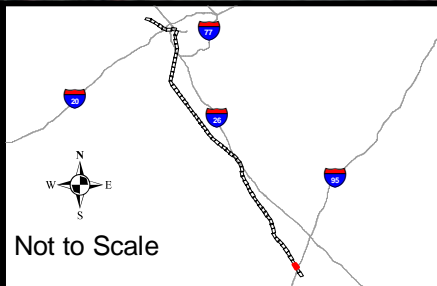
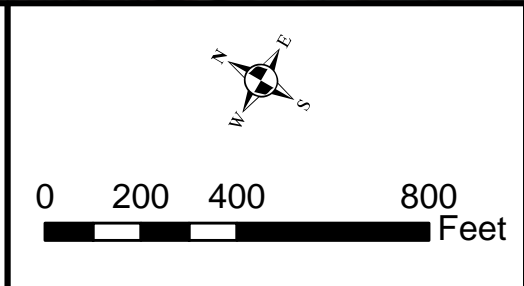


Legend

DP (Data Point)	Open Water
Stream	Wetland
	Right-of-Way

Note:

- Existing jurisdictional wetland, stream, and open water boundaries have been delineated by Palmetto Environmental Consulting, Inc and mapped by Pike Electric, Inc; however, until a jurisdictional determination has been completed by the US Army Corps of Engineers, these boundaries should be used for preliminary planning purposes only.
- All acreages and distances pertain to that contained within the Right-of-Way.



Jurisdictional Waters of the US within the Proposed VCS - St. George #1 and #2 Transmission Corridor

Sheet 67

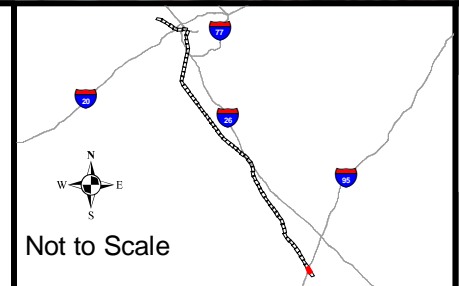
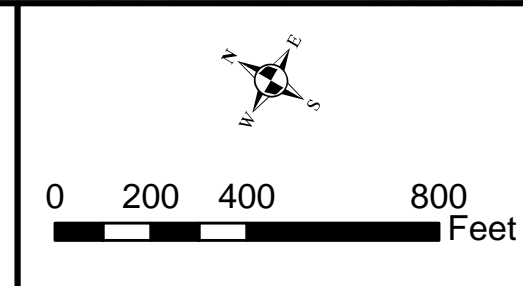


Legend

- DP (Data Point)
- Open Water
- Stream
- Wetland
- Right-of-Way

Note:

- Existing jurisdictional wetland, stream, and open water boundaries have been delineated by Palmetto Environmental Consulting, Inc and mapped by Pike Electric, Inc; however, until a jurisdictional determination has been completed by the US Army Corps of Engineers, these boundaries should be used for preliminary planning purposes only.
- All acreages and distances pertain to that contained within the Right-of-Way.








Jurisdictional Waters of the US within the Proposed VCS - St. George #1 and #2 Transmission Corridor

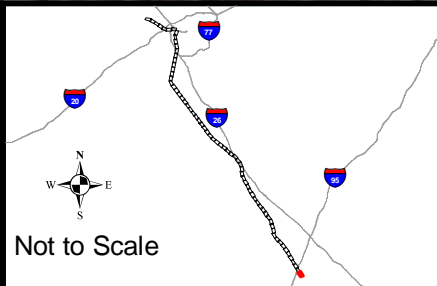
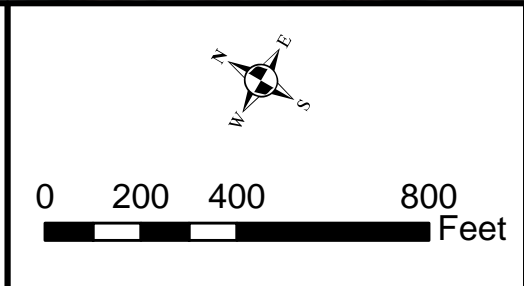
Sheet 68



Legend

 DP (Data Point)	 Open Water
 Stream	 Wetland
	 Right-of-Way

Note:
 1. Existing jurisdictional wetland, stream, and open water boundaries have been delineated by Palmetto Environmental Consulting, Inc and mapped by Pike Electric, Inc; however, until a jurisdictional determination has been completed by the US Army Corps of Engineers, these boundaries should be used for preliminary planning purposes only.
 2. All acreages and distances pertain to that contained within the Right-of-Way.



Jurisdictional Waters of the US within the Proposed VCS - St. George #1 and #2 Transmission Corridor

Sheet 69