

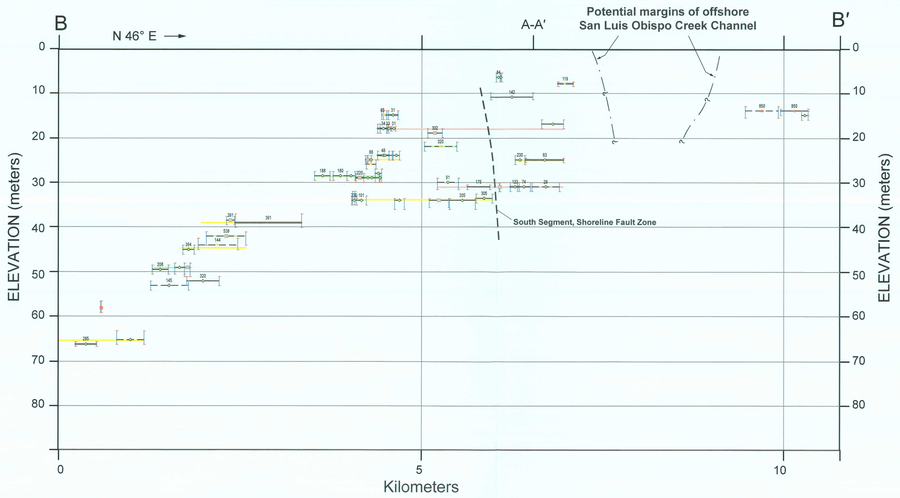

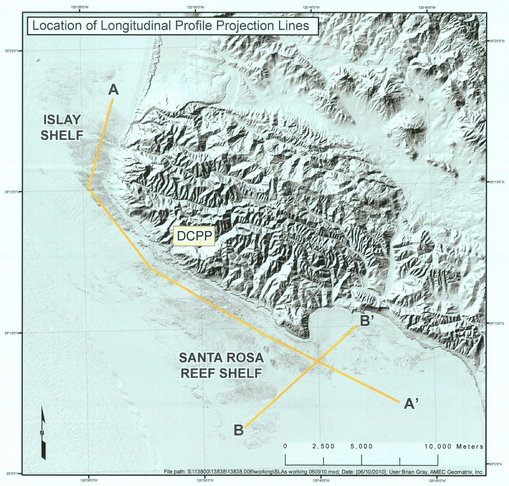

LEGEND

Shoreline Angles interpreted from seismic reflection profiles

Submerged Strandlines:

Level A
Level B
Level C
Level D

Solid lines represent strandlines interpreted based on strong geomorphic evidence in rock (Level A and B). Dashed lines represent strandlines interpreted based on weaker geomorphic evidence, or inferred based on correlation with stronger evidence at similar elevations nearby (Level C). Dotted lines represent strandlines interpreted to be buried or inferred (Level D).

Refer to Table 4-1 "Submerged Strandline Confidence Assessment" for complete descriptions of confidence levels.

Bars indicate uncertainty in the elevations (m) of the strandline; numbers indicate width (m), of associated wave-cut platforms.

Relationships between the strandline and bedrock structure are designated by colored symbols.

Crosscuts all structure

Crosscuts bedding but parallels joints or faults

Parallels bedding/structure

Indistinct relationship to structure

Possible correlations shown in green, yellow, and pink (alternating color bands) assume strandlines formed during the Post-LGM transgression and have not experienced significant differential uplift across the study area.

Longitudinal profile along coastline showing correlation of submerged strandlines (alternative 3)

SHORELINE FAULT ZONE STUDY

Pacific Gas and Electric Company

Plate I-3d

S:\13800\13838\13838.002\Figures\20101112_ReportAppendix_B_plate_I-3d_updated_12272010.ai