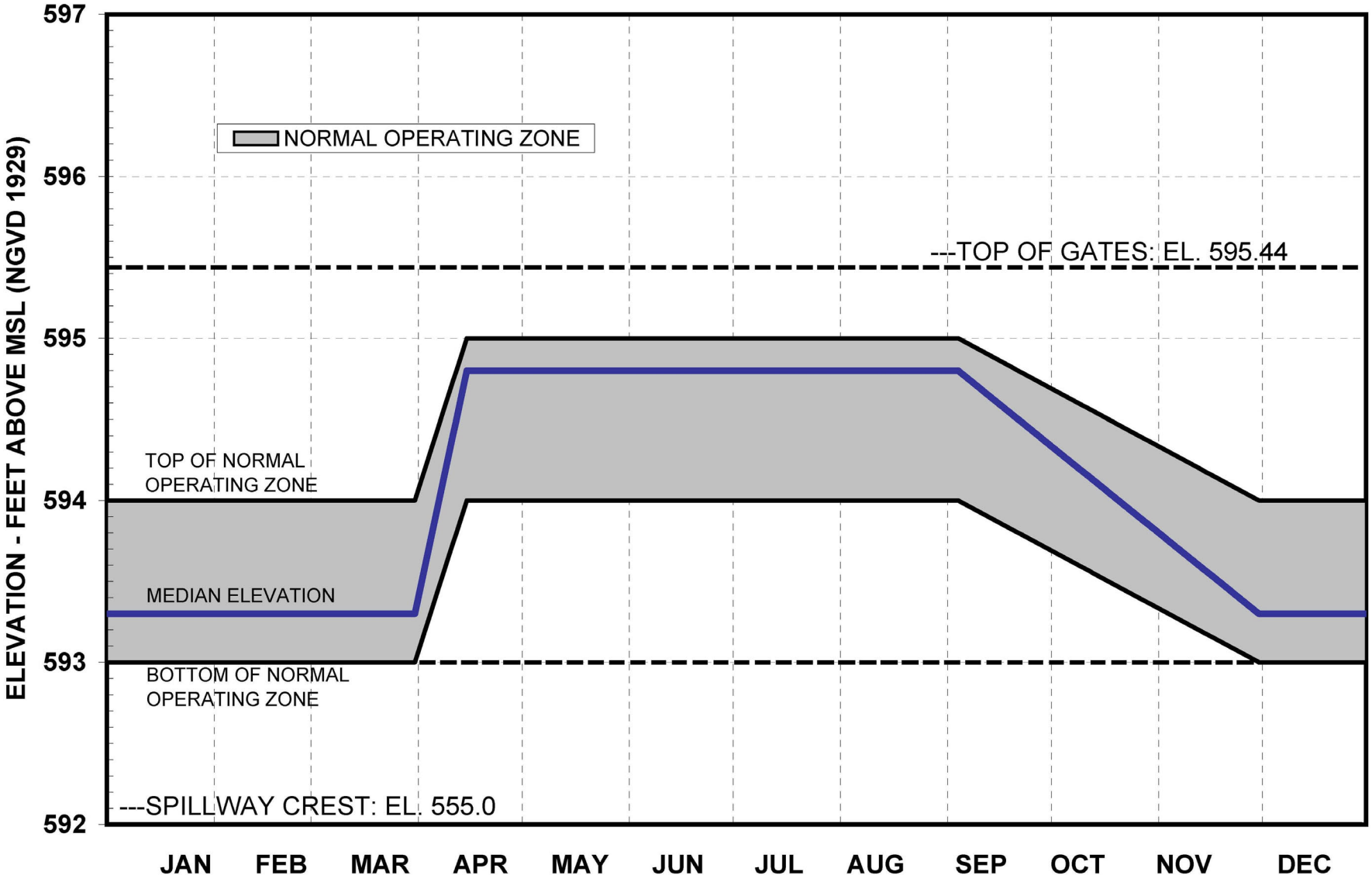

BLN COL 2.4-2

FIGURE 2.4.3-205 (Sheet 1 of 21)
Seasonal Operating Curve, Guntersville

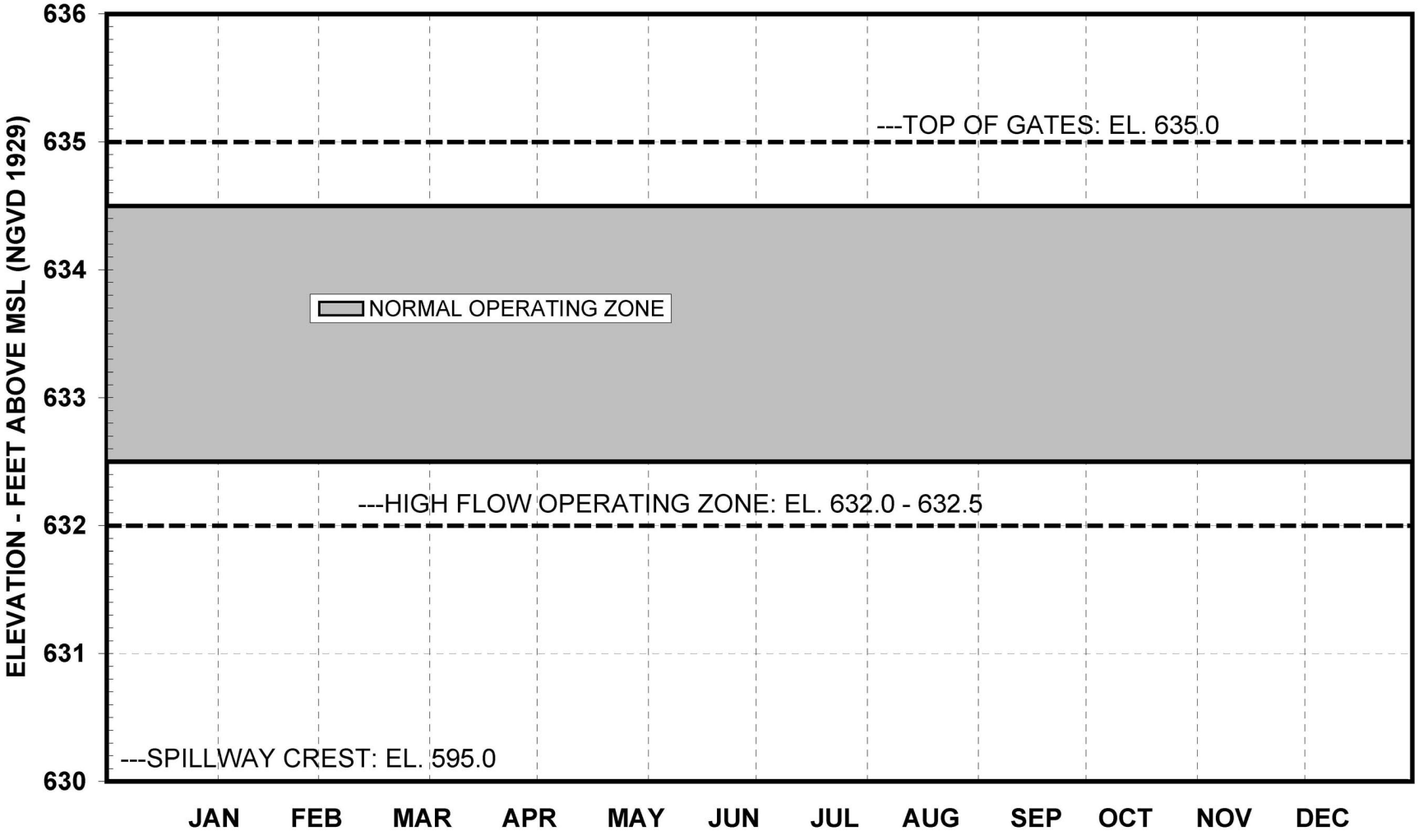

FIGURE 2.4.3-205 (Sheet 2 of 21)
Seasonal Operating Curve, Nickajack

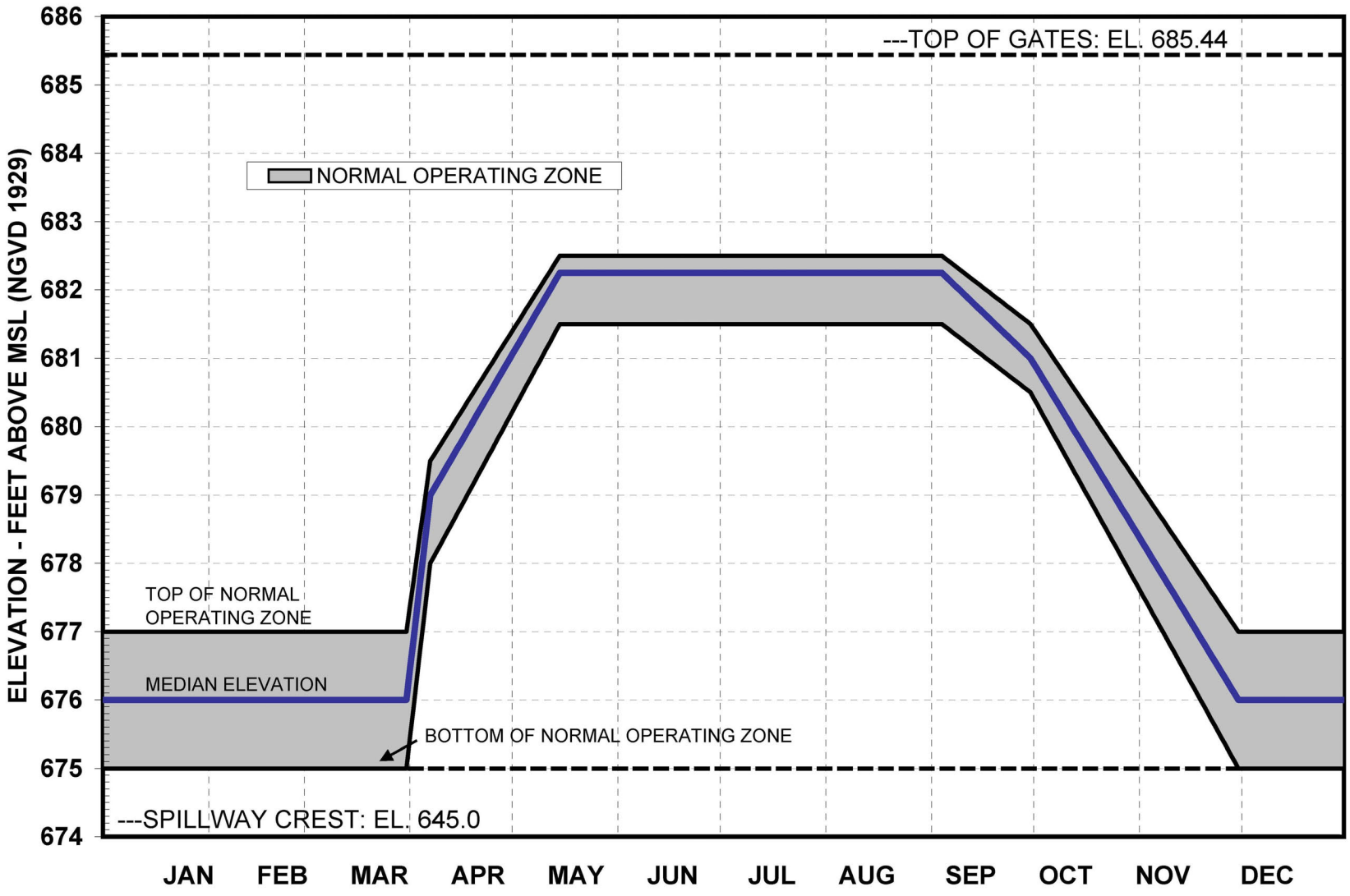

FIGURE 2.4.3-205 (Sheet 3 of 21)
Seasonal Operating Curve, Chickamauga

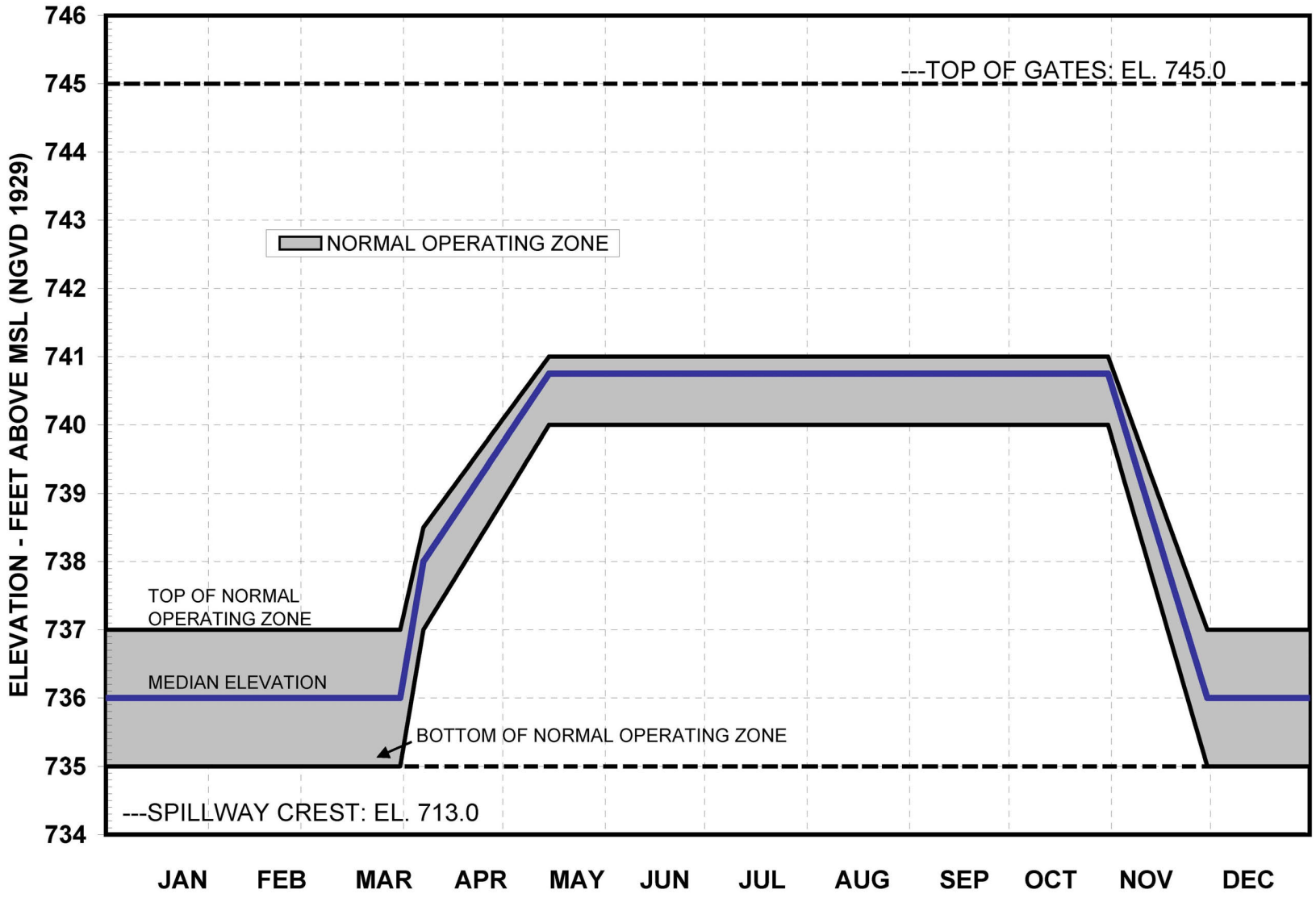

FIGURE 2.4.3-205 (Sheet 4 of 21)
Seasonal Operating Curve, Watts Bar

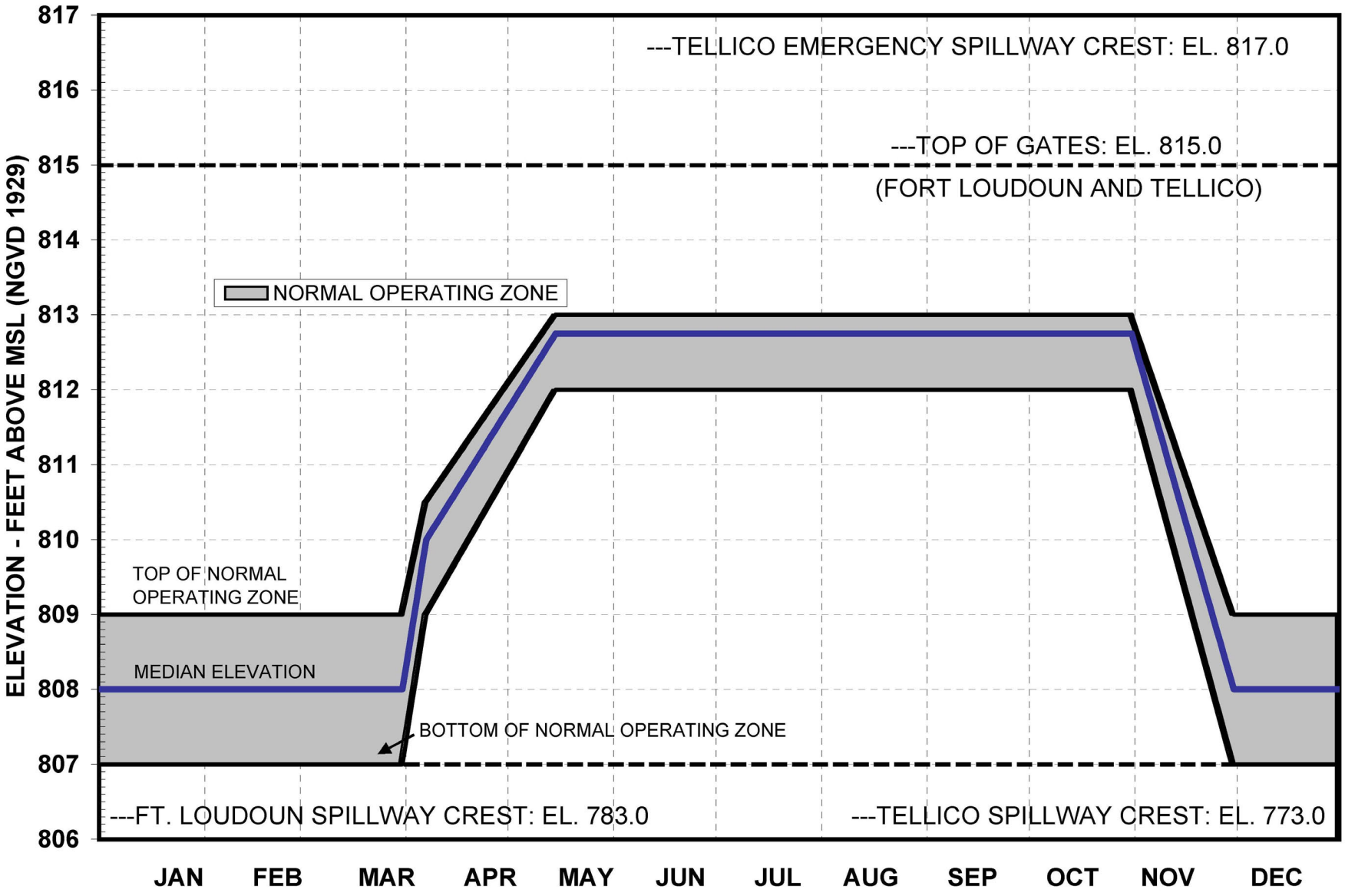

BLN COL 2.4-2

FIGURE 2.4.3-205 (Sheet 5 of 21)
Seasonal Operating Curve, Fort Loudoun - Tellico

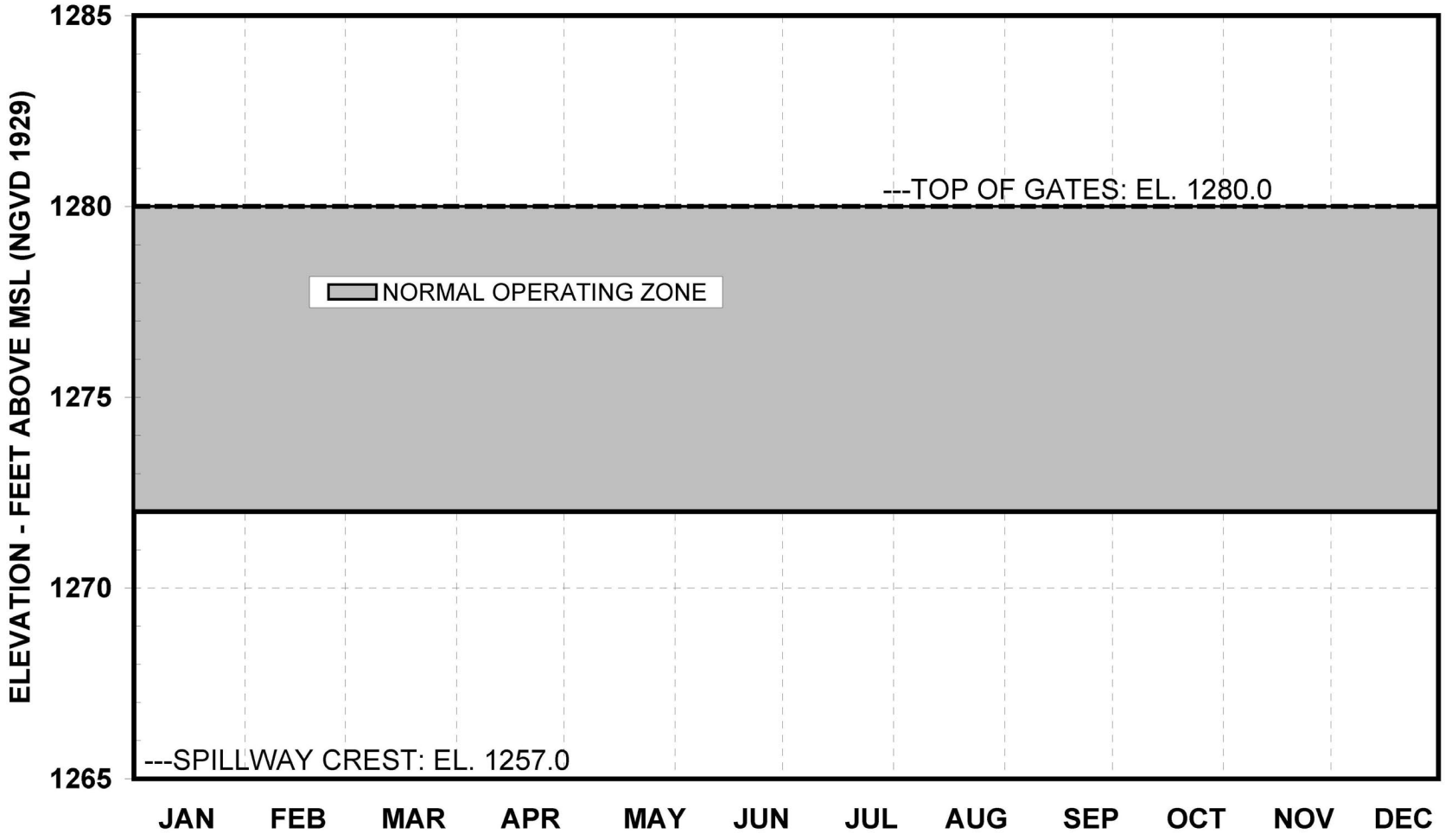

FIGURE 2.4.3-205 (Sheet 6 of 21)
Seasonal Operating Curve, Apalachia

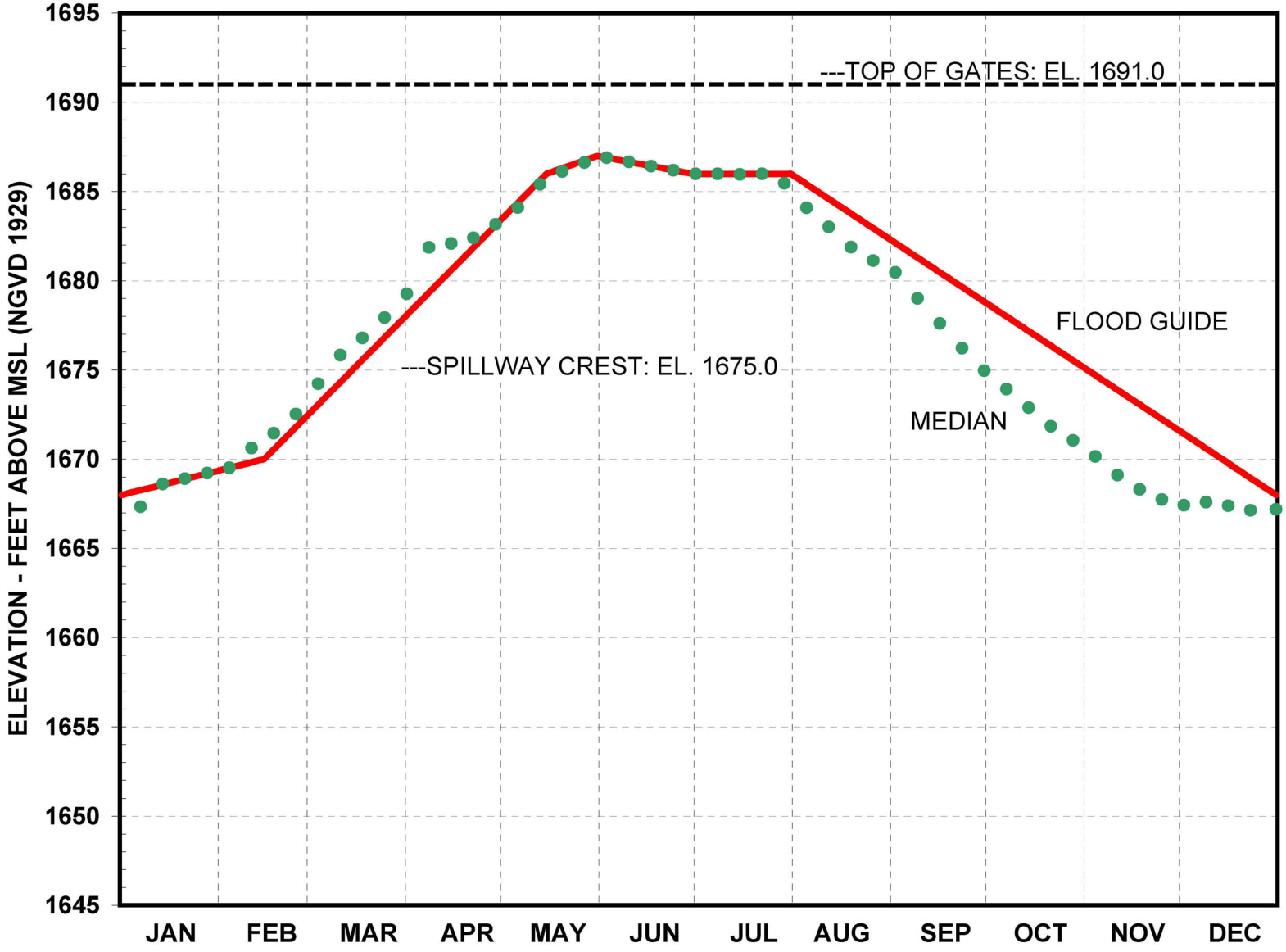

BLN COL 2.4-2

FIGURE 2.4.3-205 (Sheet 7 of 21)
Seasonal Operating Curve, Blue Ridge

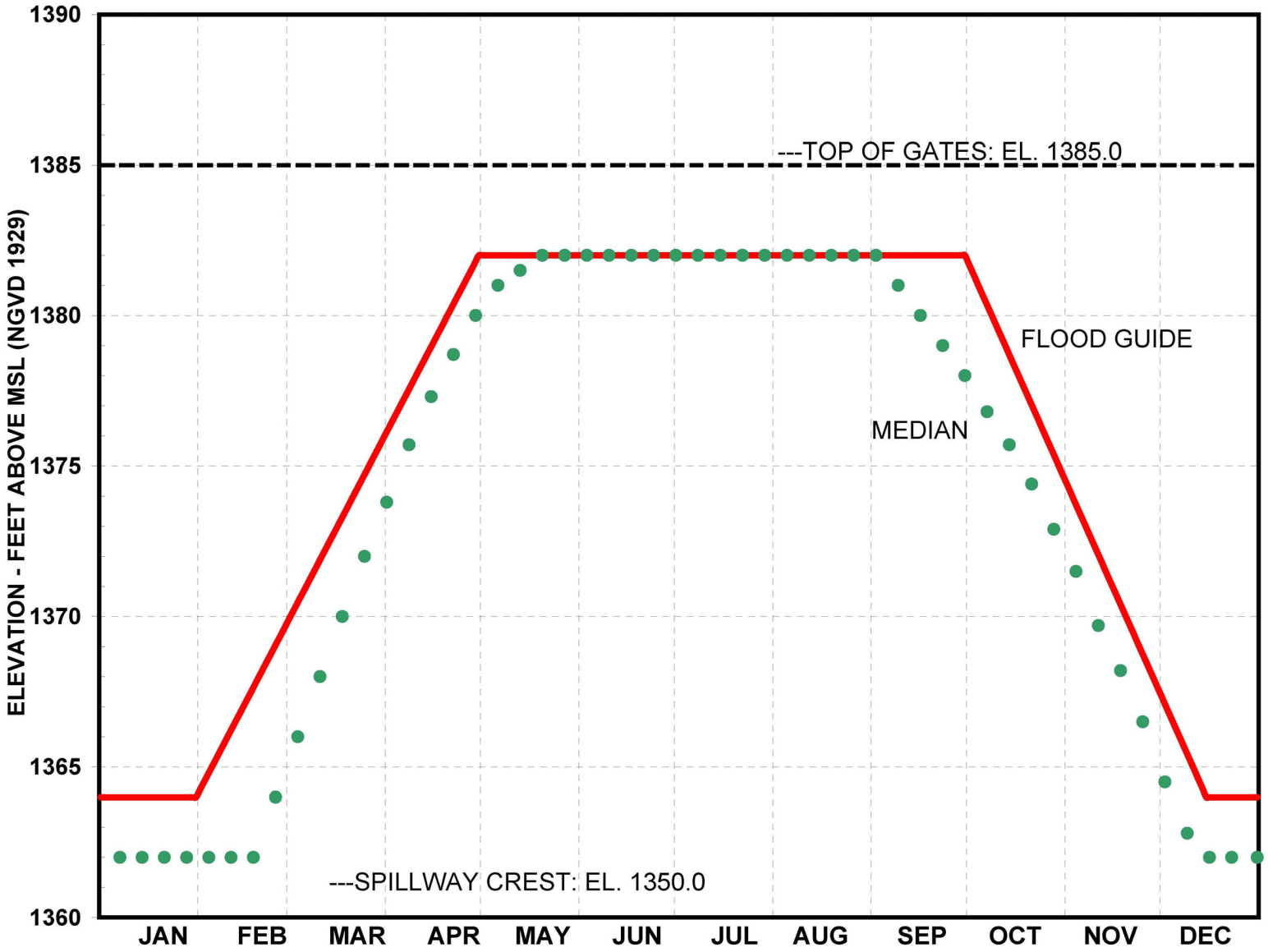

FIGURE 2.4.3-205 (Sheet 8 of 21)
Seasonal Operating Curve, Boone

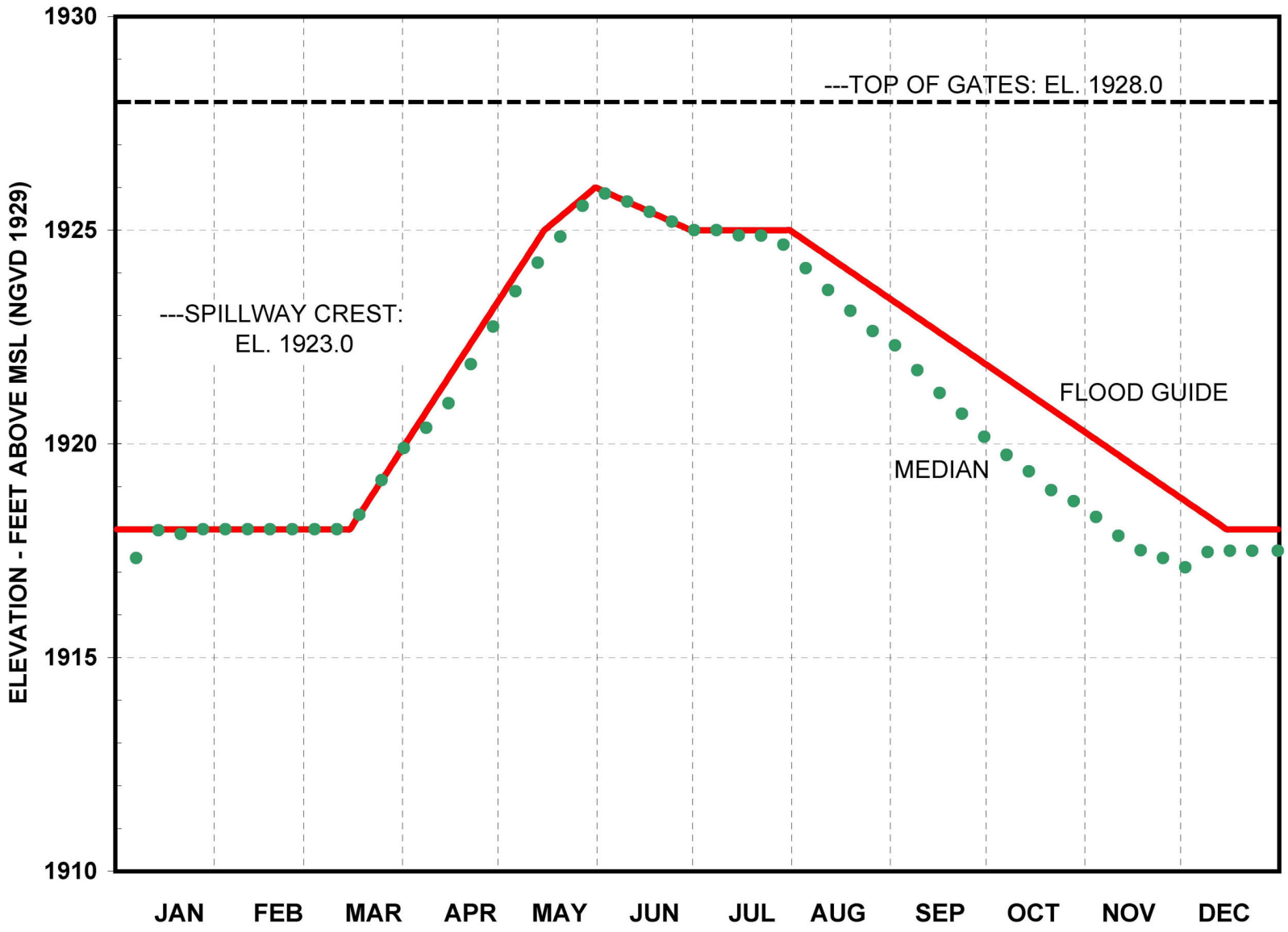

FIGURE 2.4.3-205 (Sheet 9 of 21)
Seasonal Operating Curve, Chatuge

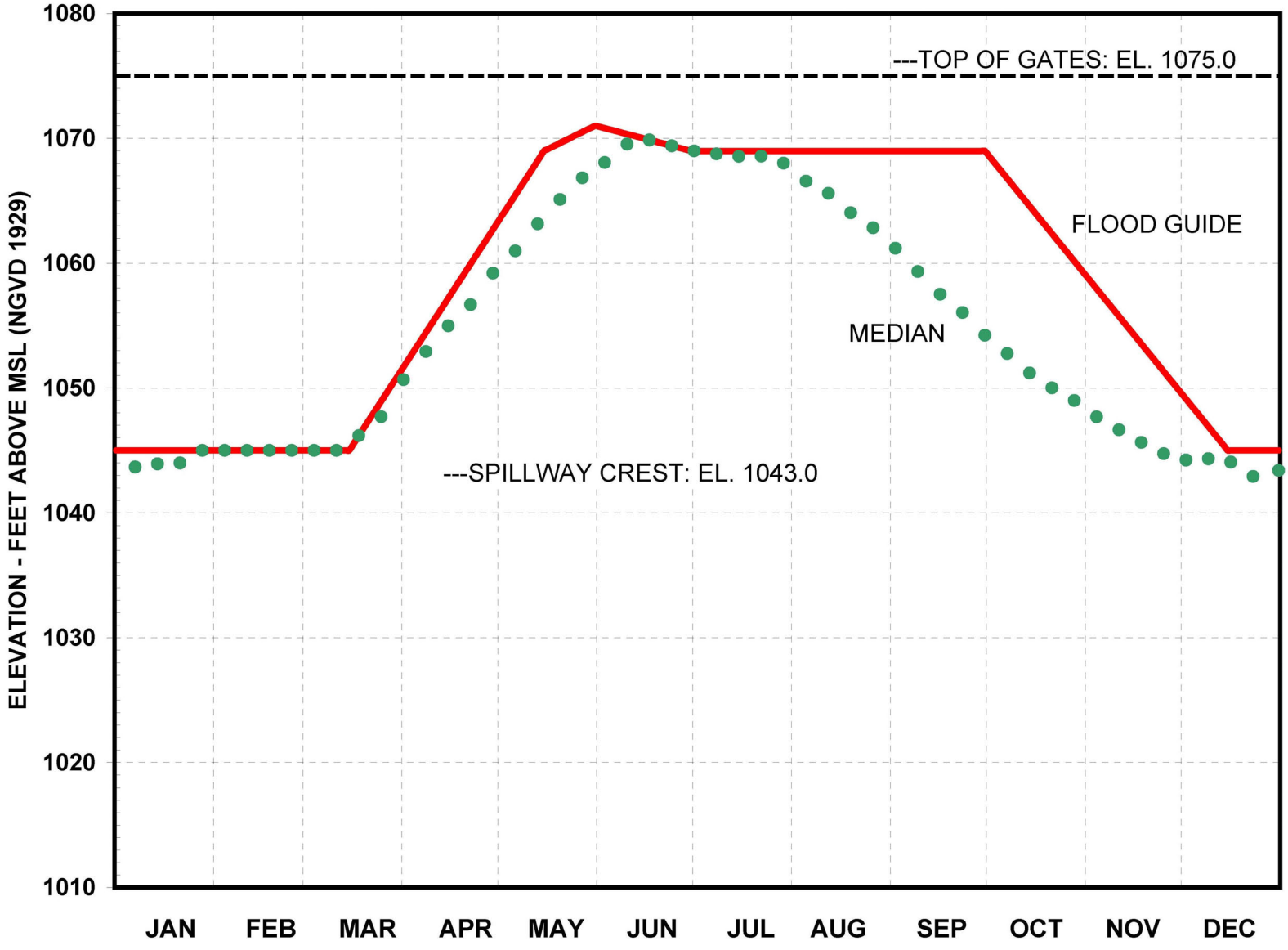

BLN COL 2.4-2

FIGURE 2.4.3-205 (Sheet 10 of 21)
Seasonal Operating Curve, Cherokee

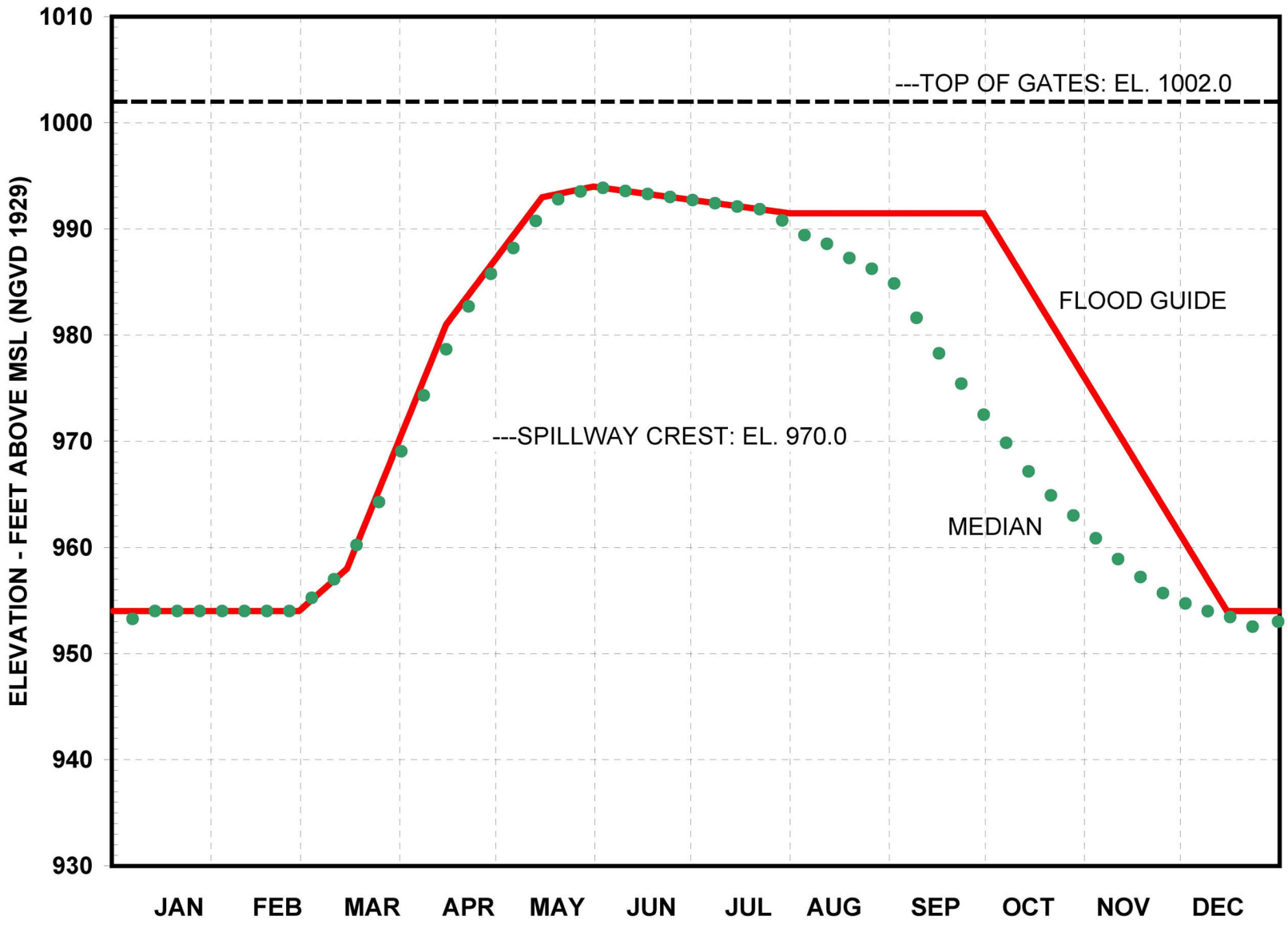

FIGURE 2.4.3-205 (Sheet 11 of 21)
Seasonal Operating Curve, Douglas

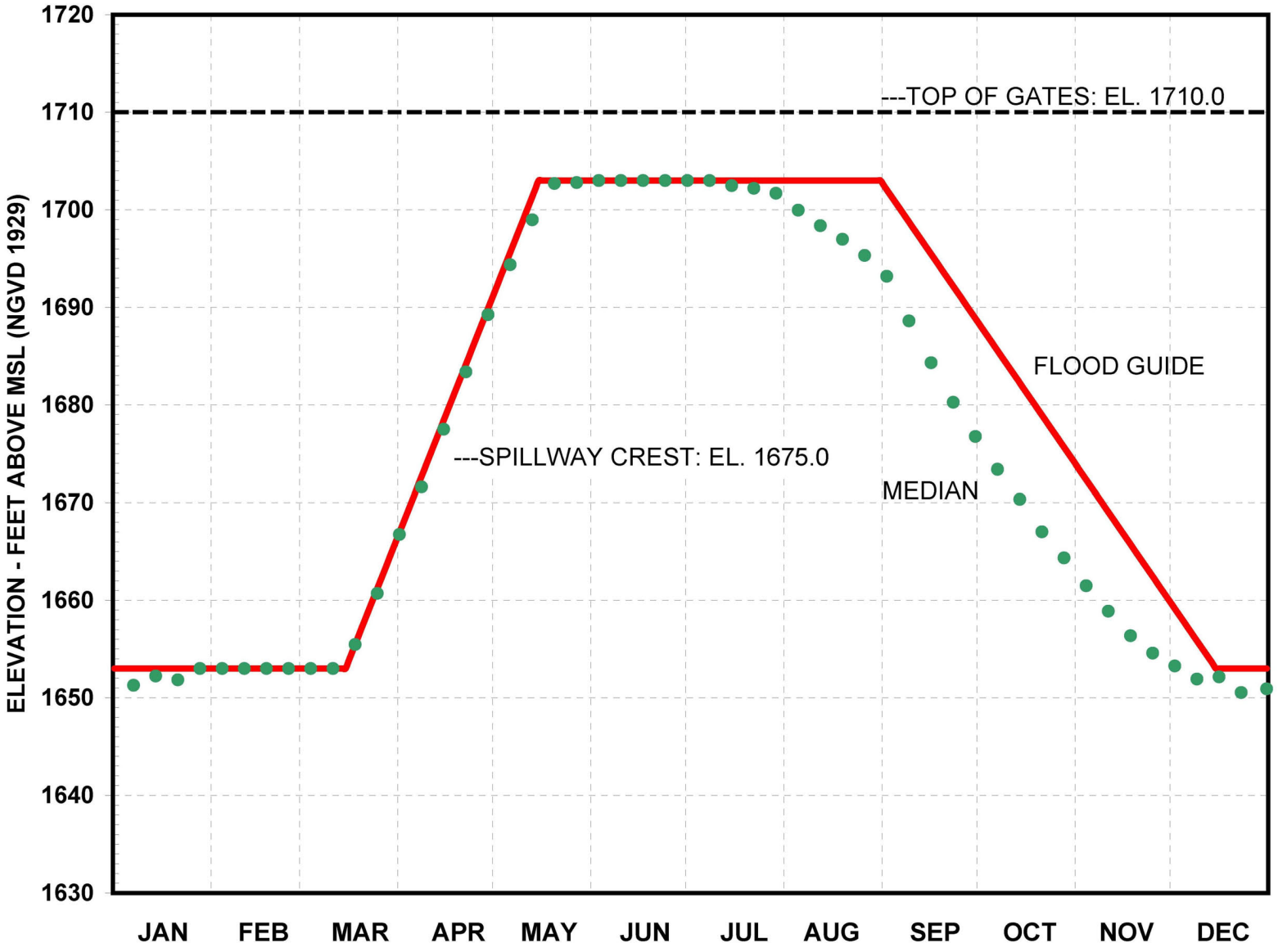

BLN COL 2.4-2

FIGURE 2.4.3-205 (Sheet 12 of 21)
Seasonal Operating Curve, Fontana

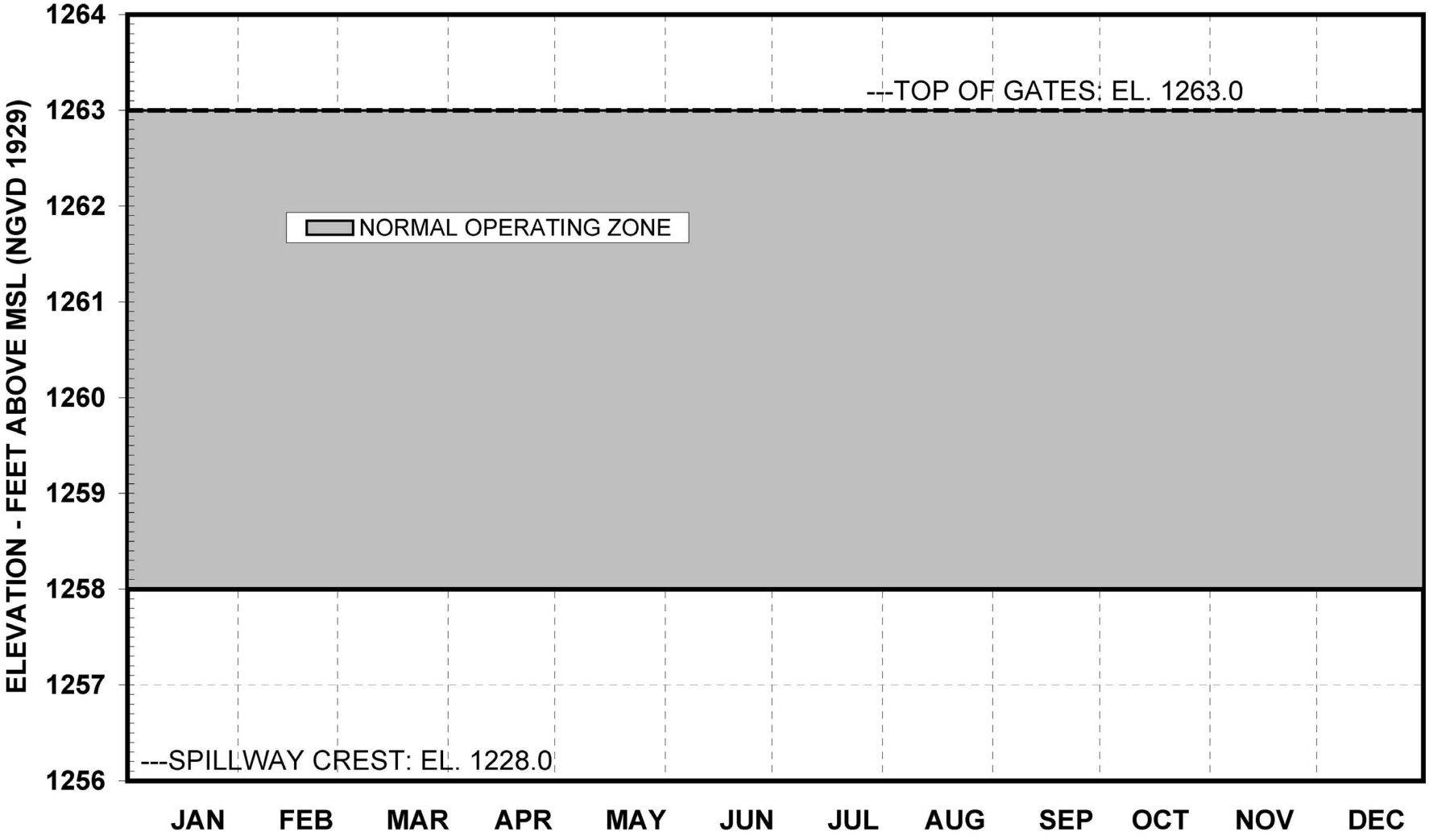

FIGURE 2.4.3-205 (Sheet 13 of 21)
Seasonal Operating Curve, Fort Patrick Henry

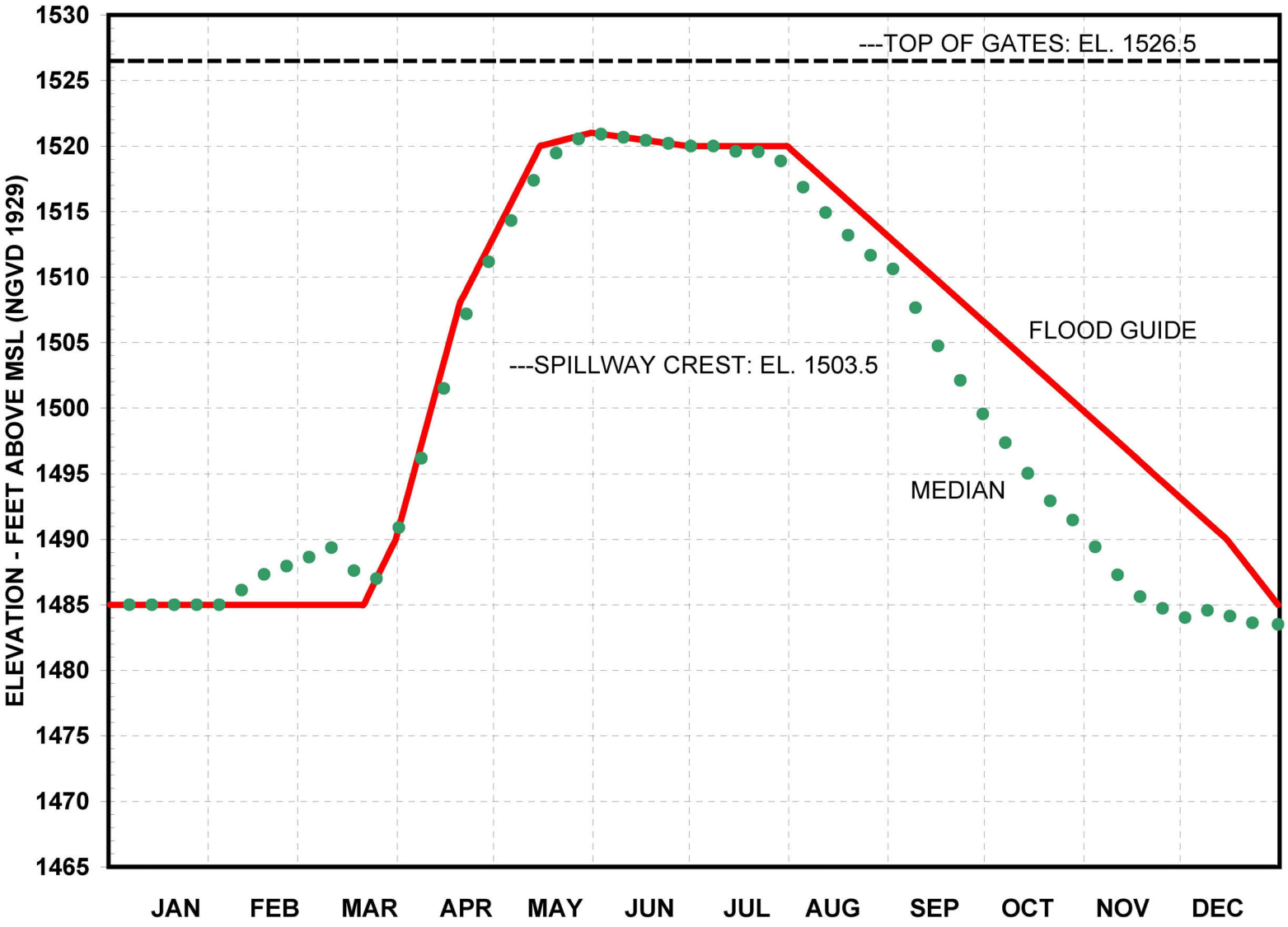

BLN COL 2.4-2

FIGURE 2.4.3-205 (Sheet 14 of 21)
Seasonal Operating Curve, Hiwassee

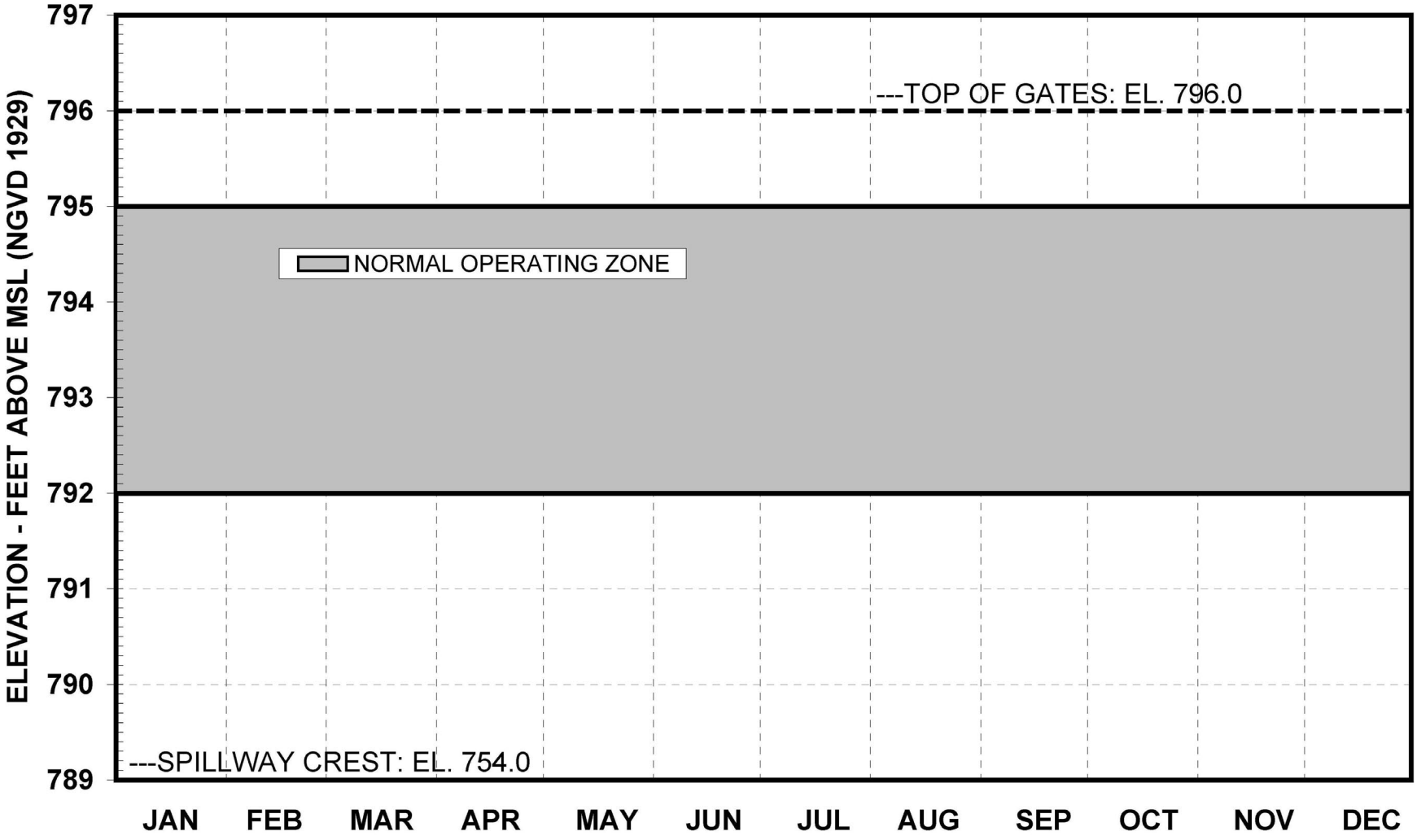

FIGURE 2.4.3-205 (Sheet 15 of 21)
Seasonal Operating Curve, Melton Hill

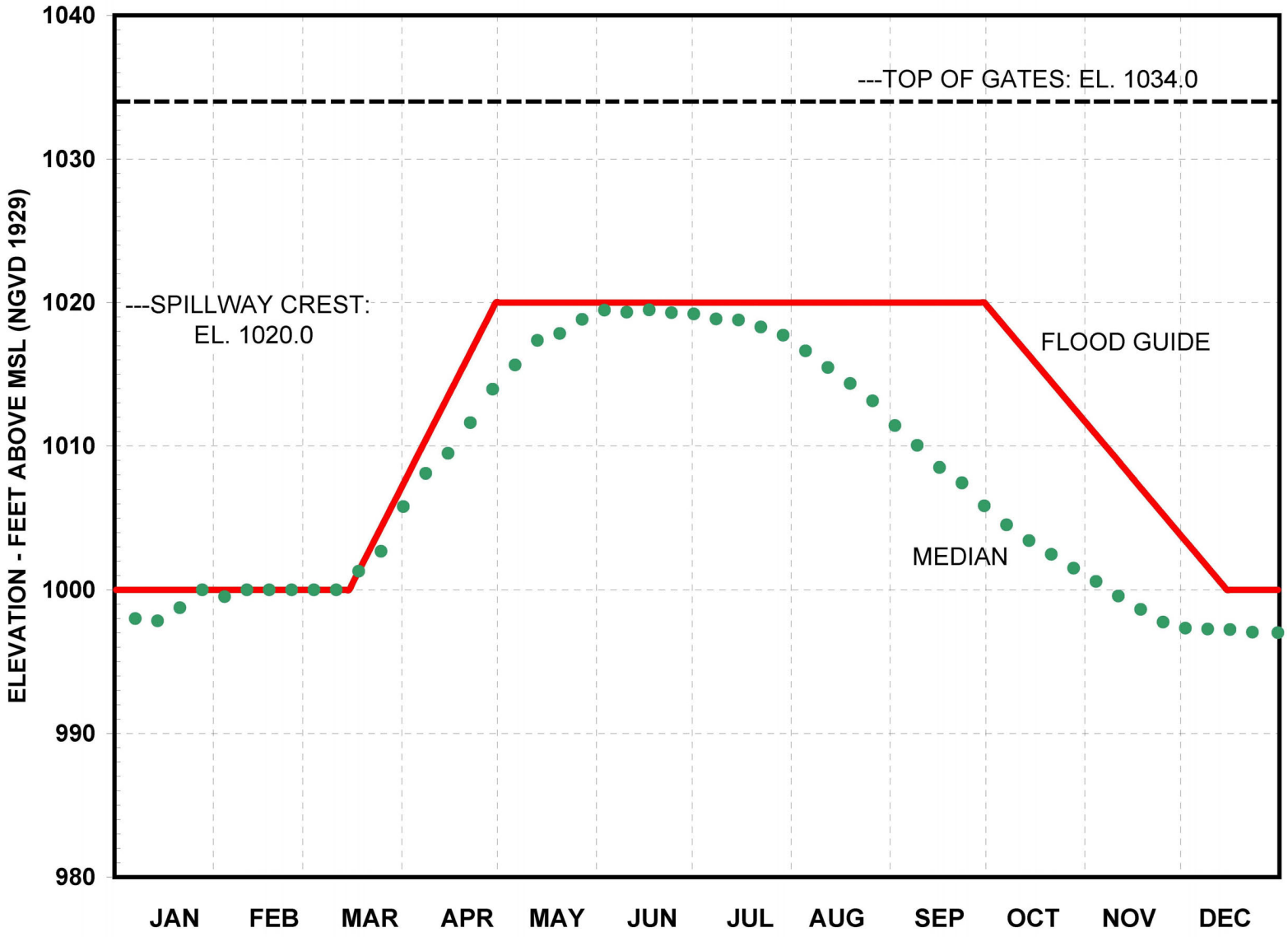

BLN COL 2.4-2

FIGURE 2.4.3-205 (Sheet 16 of 21)
Seasonal Operating Curve, Norris

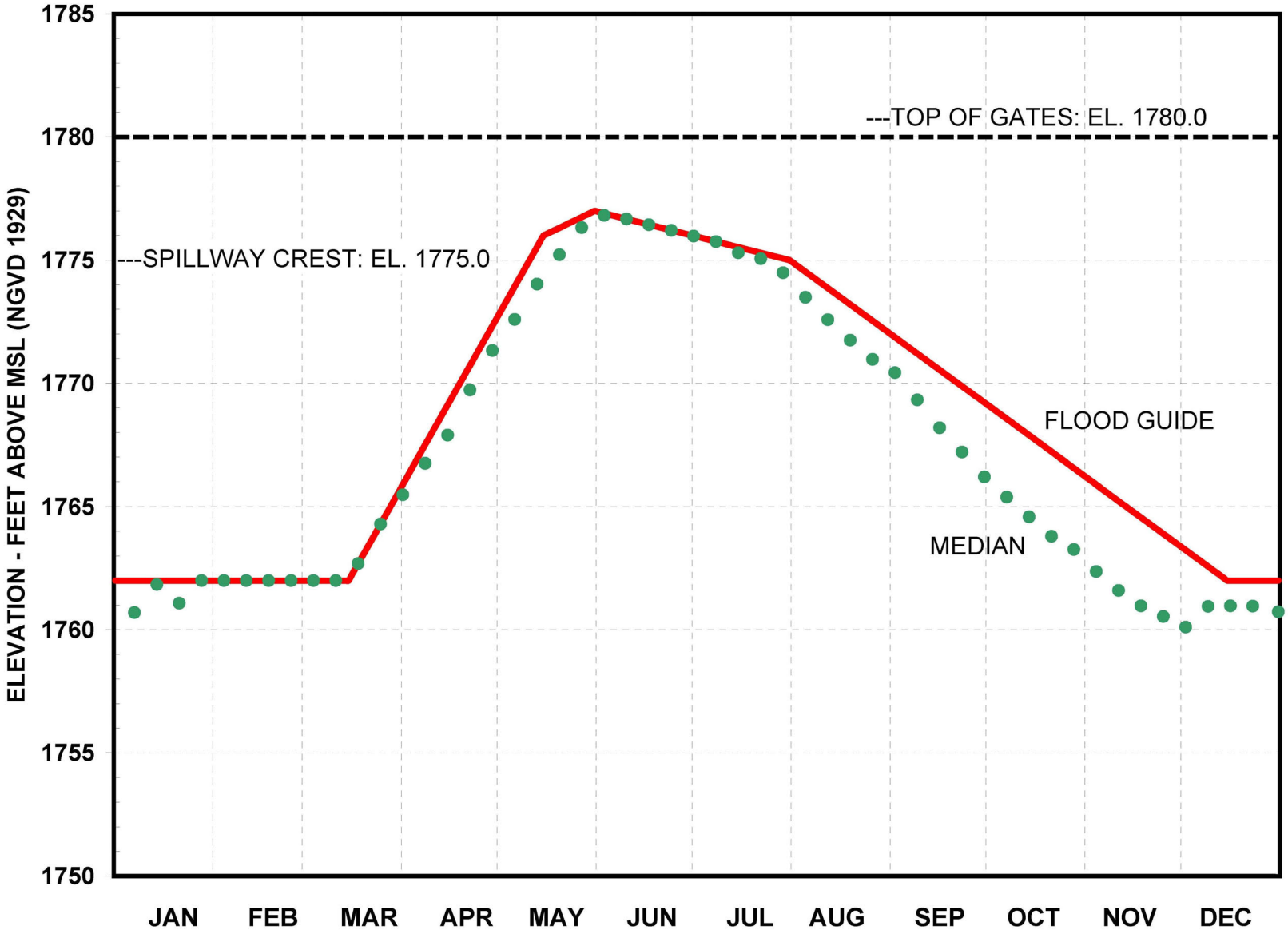

FIGURE 2.4.3-205 (Sheet 17 of 21)
Seasonal Operating Curve, Nottely

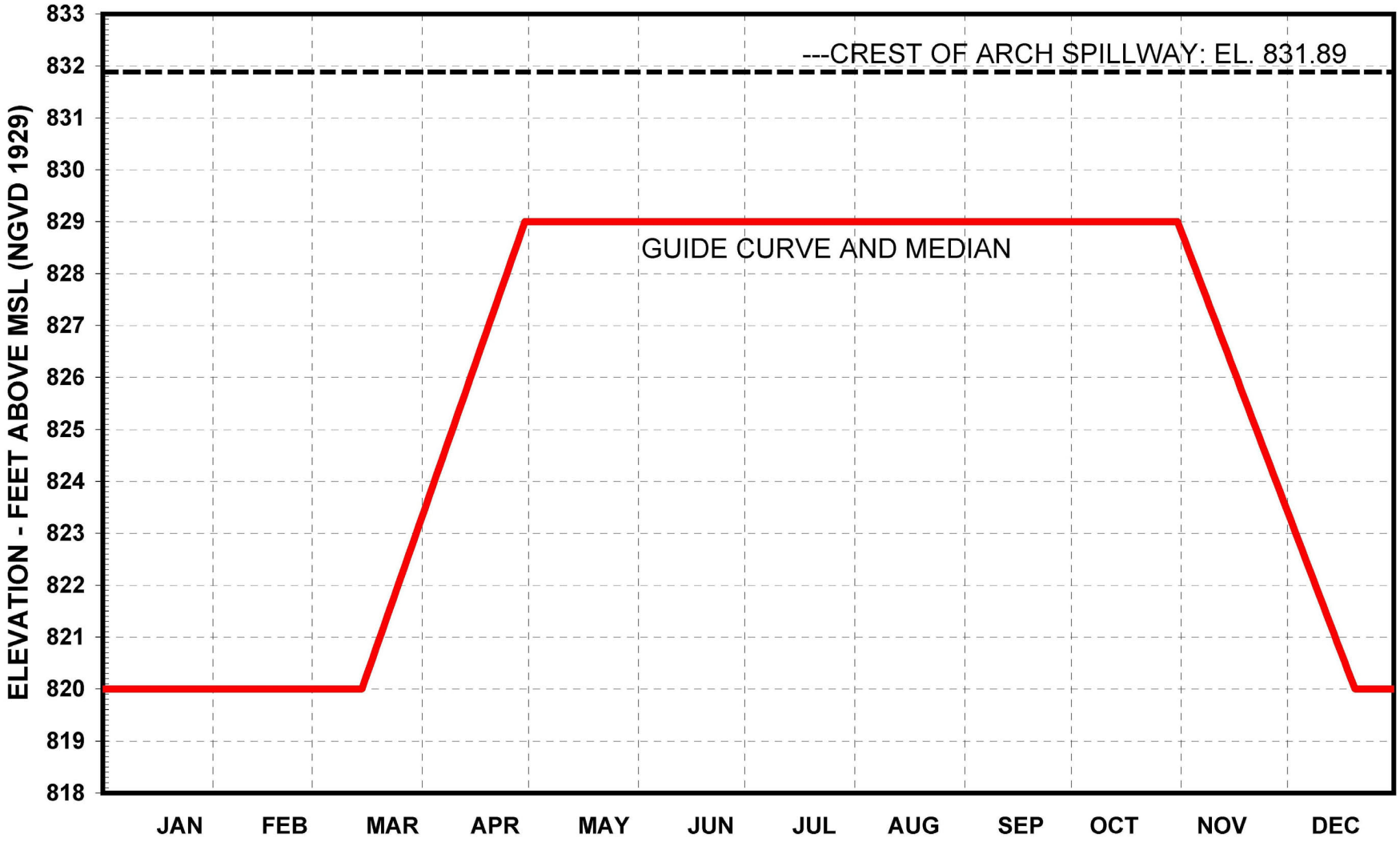

FIGURE 2.4.3-205 (Sheet 18 of 21)
Seasonal Operating Curve, Ocoee #1

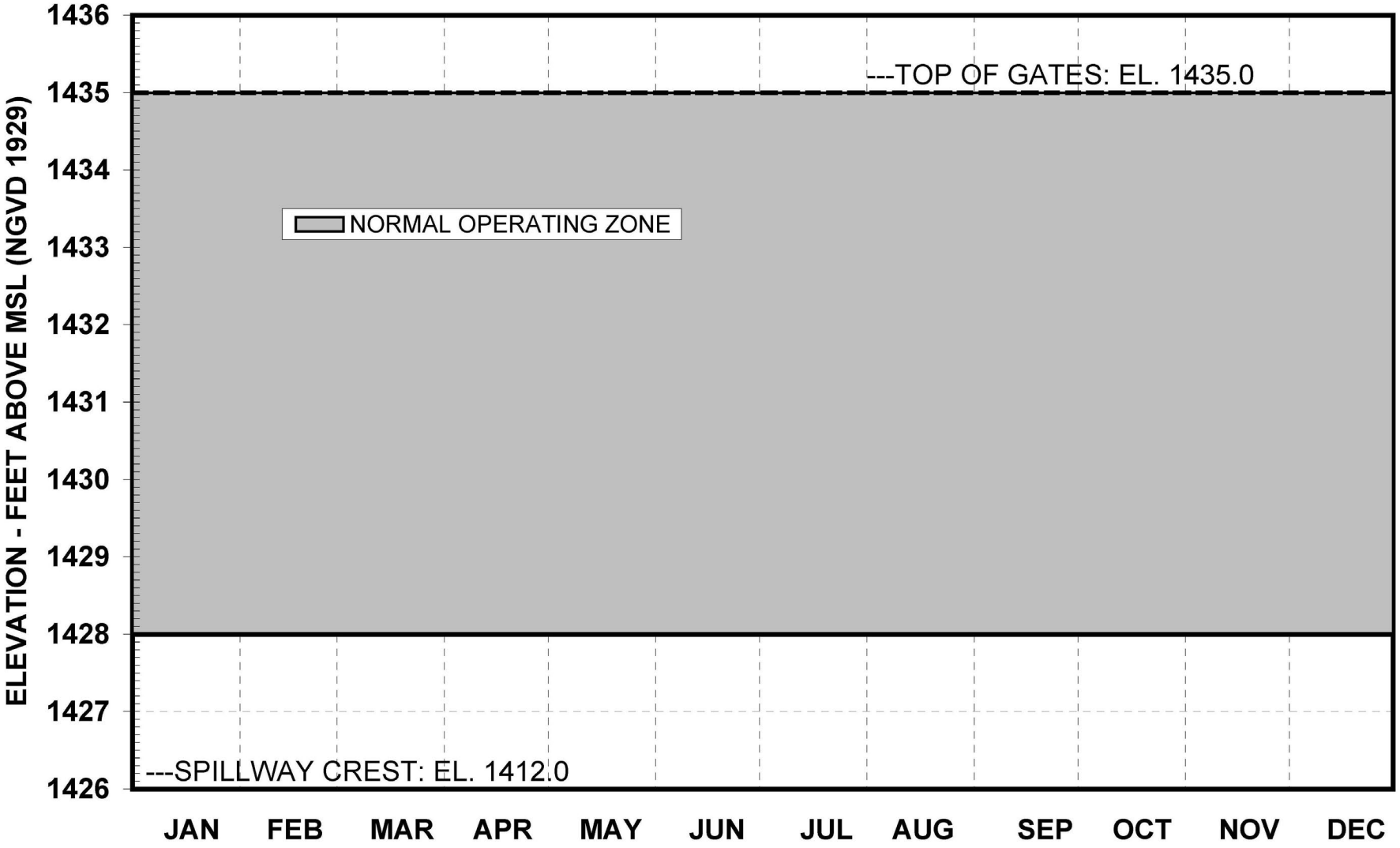

FIGURE 2.4.3-205 (Sheet 19 of 21)
Seasonal Operating Curve, Ocoee #3

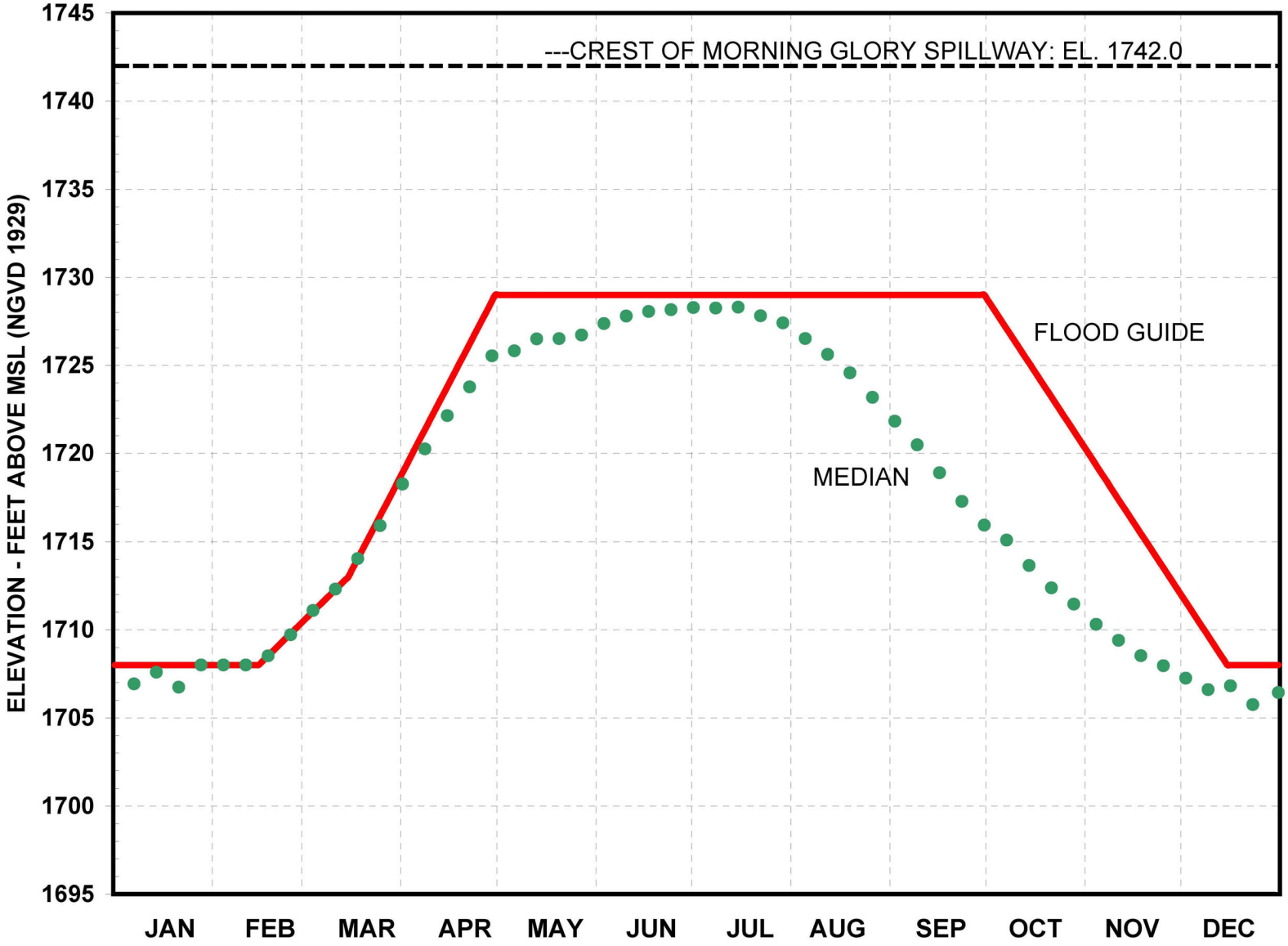

BLN COL 2.4-2

FIGURE 2.4.3-205 (Sheet 20 of 21)
Seasonal Operating Curve, South Holston

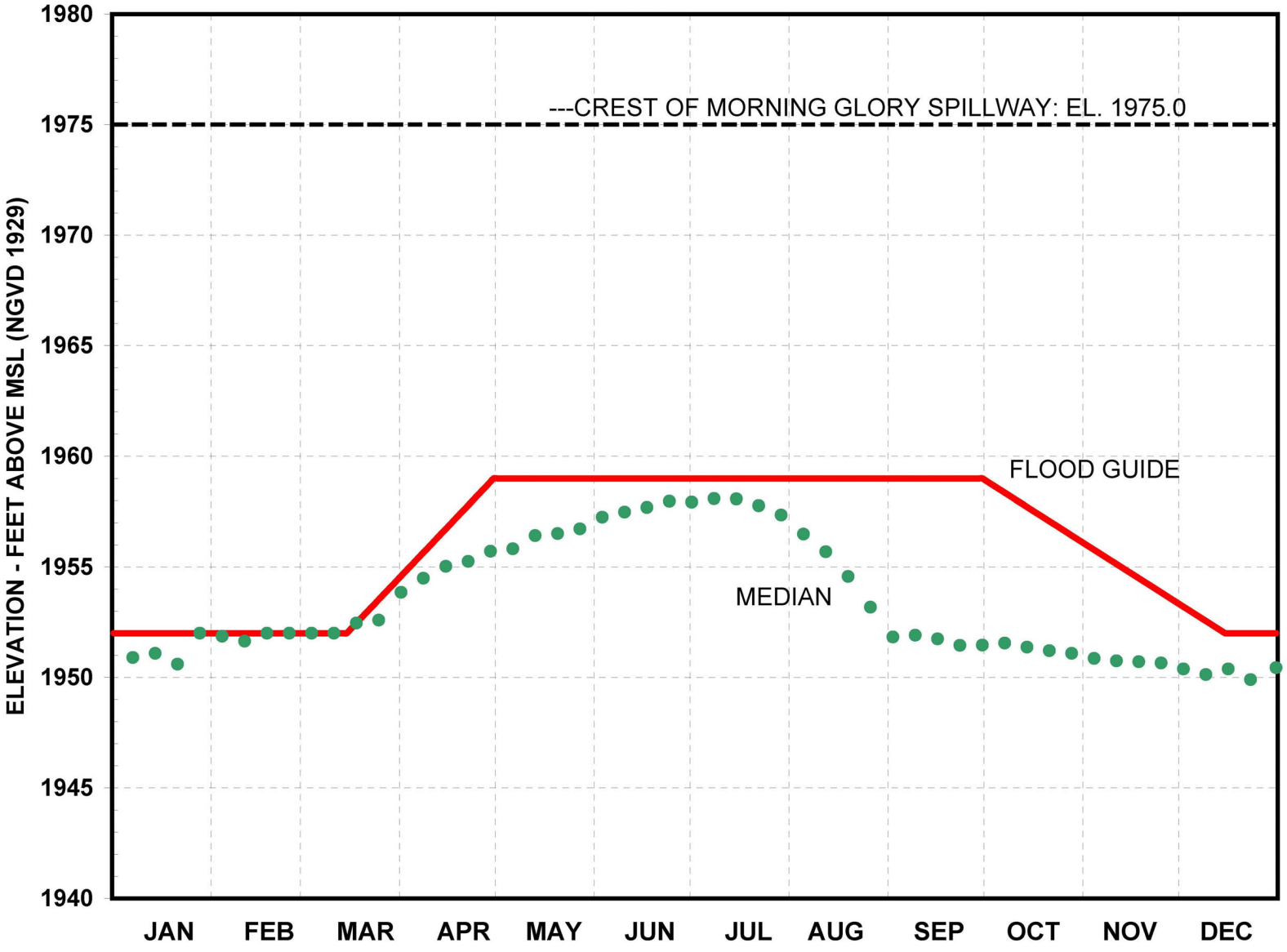

FIGURE 2.4.3-205 (Sheet 21 of 21)
Seasonal Operating Curve, Watauga