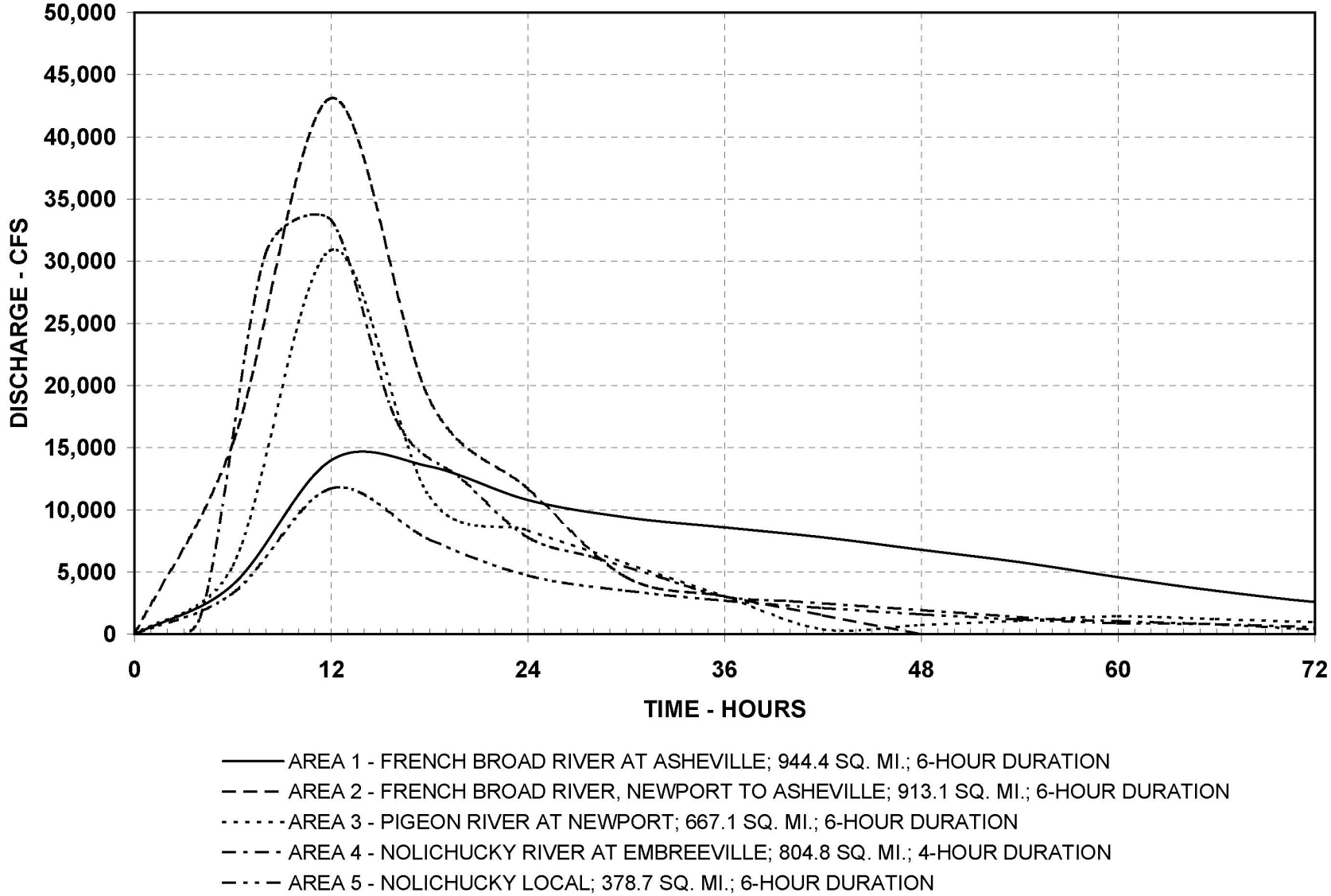

FIGURE 2.4.3-204 (Sheet 1 of 12)
Unit Hydrographs, Areas 1-5

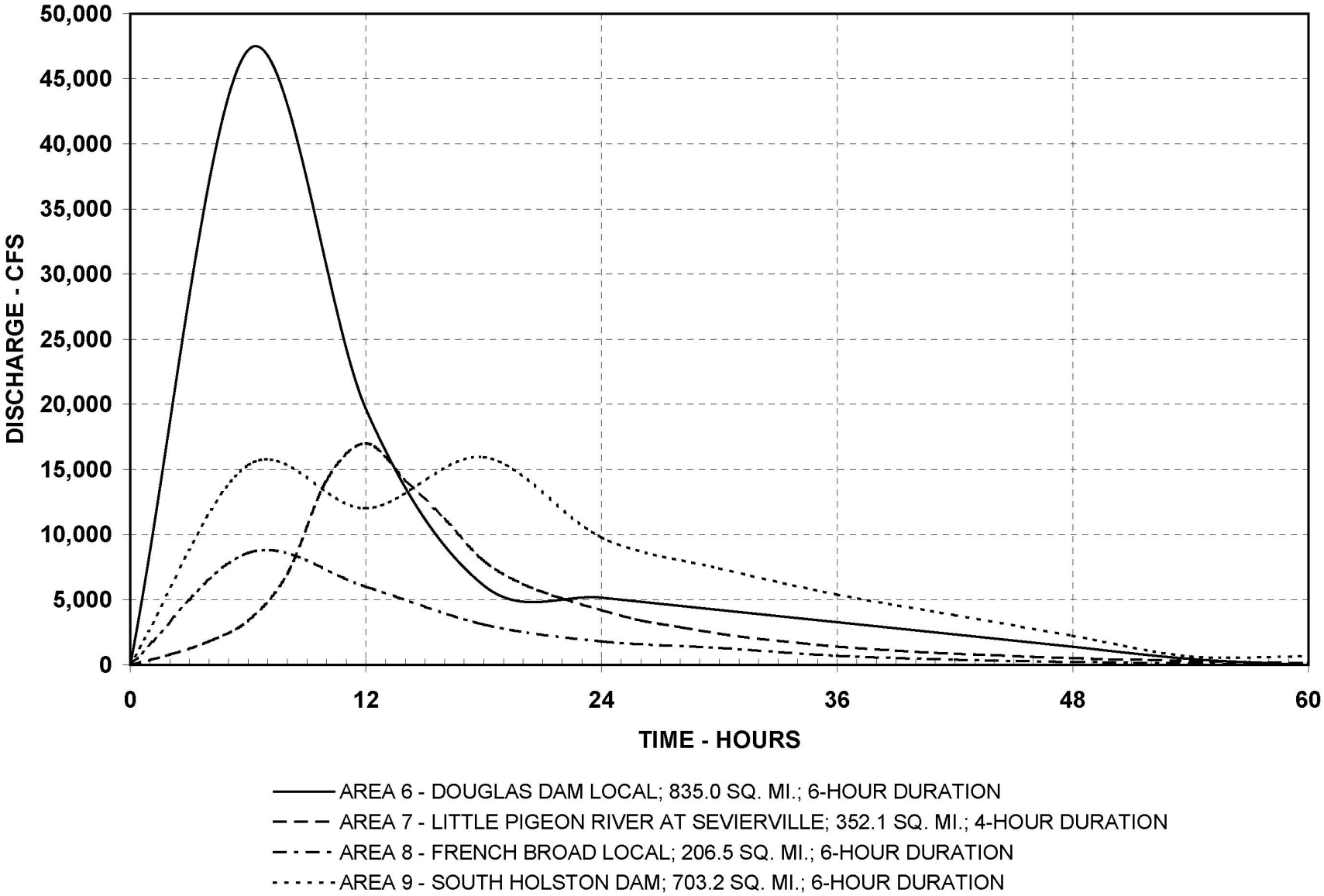

FIGURE 2.4.3-204 (Sheet 2 of 12)
Unit Hydrographs, Areas 6-9

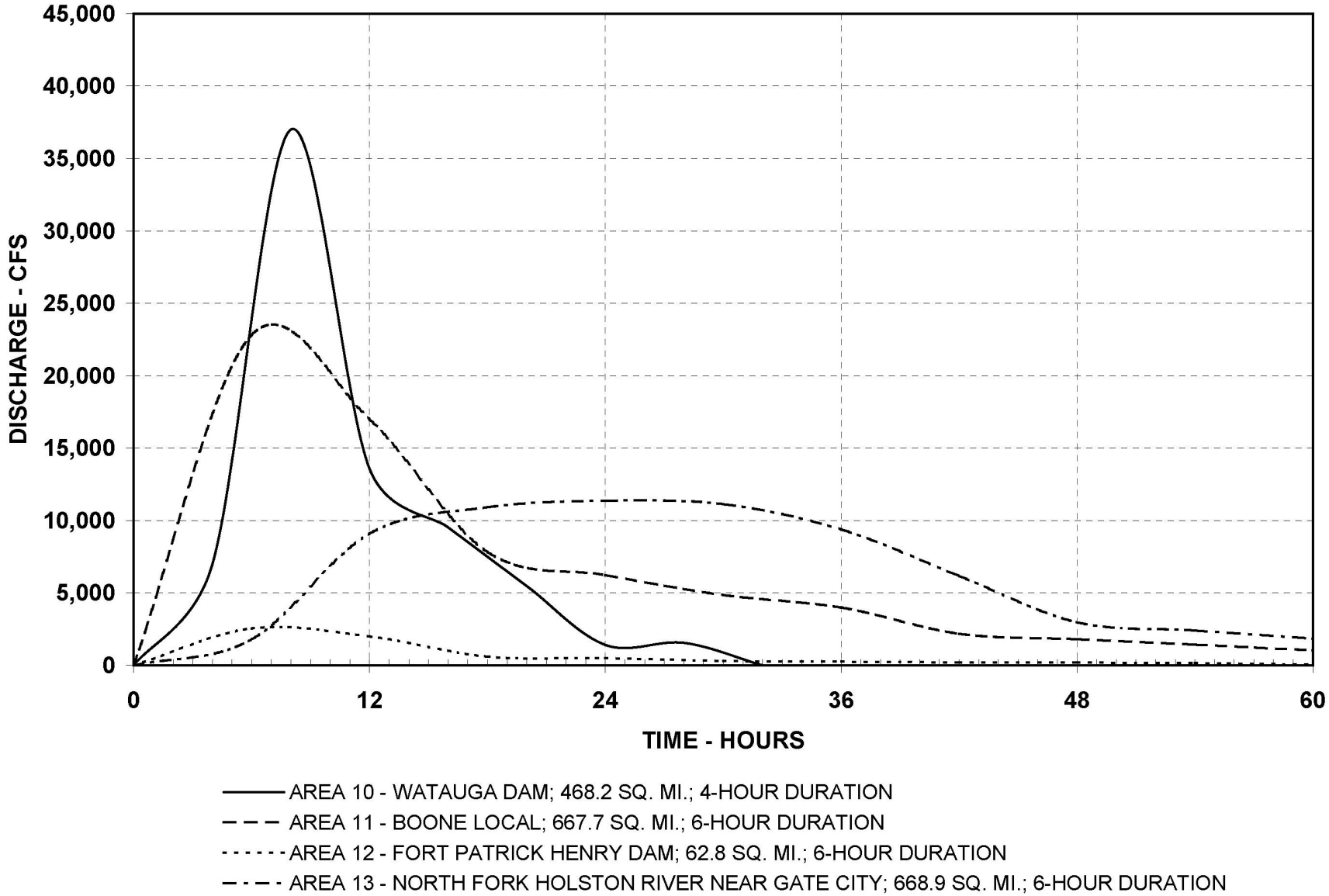

FIGURE 2.4.3-204 (Sheet 3 of 12)
Unit Hydrographs, Areas 10-13

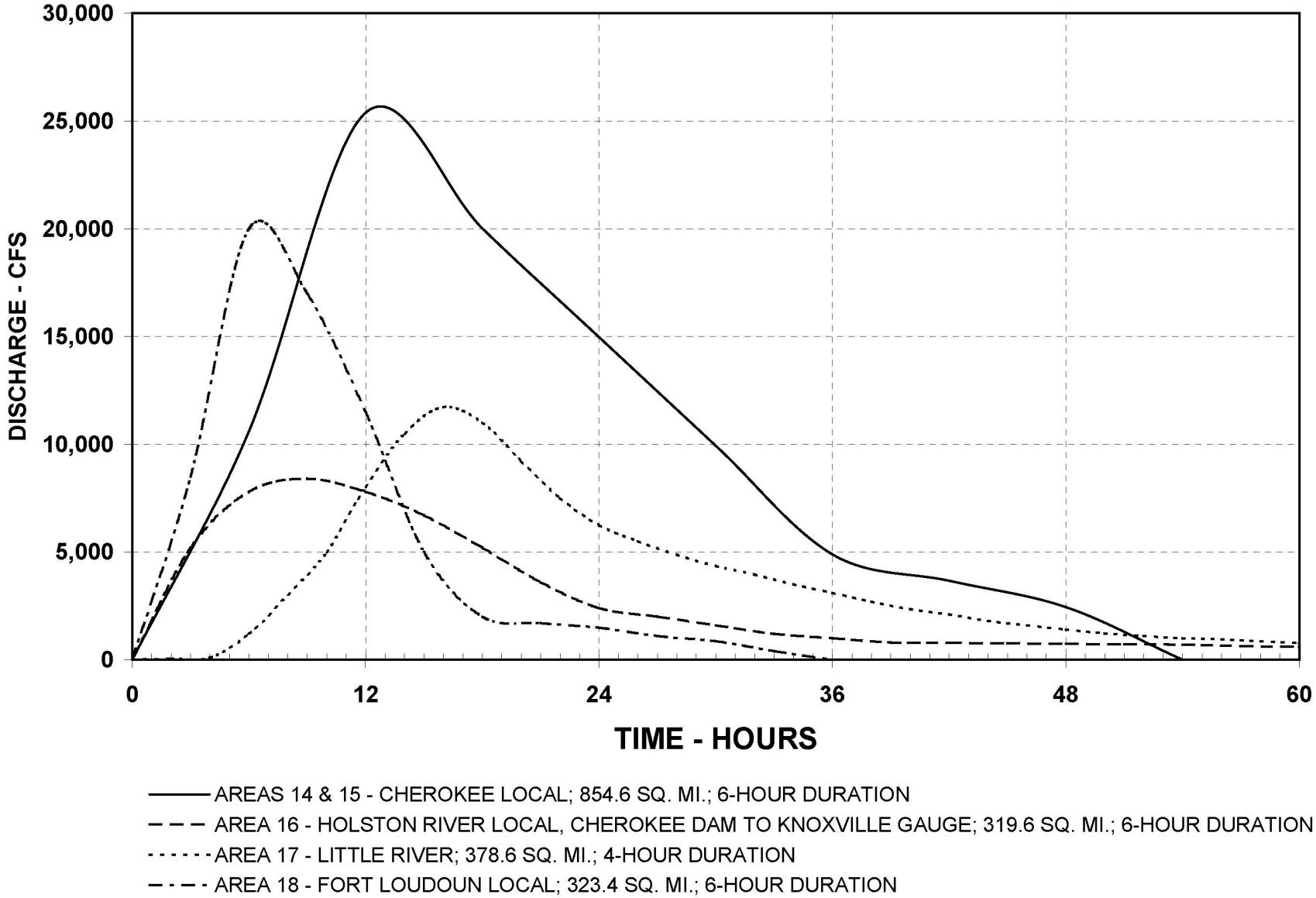

FIGURE 2.4.3-204 (Sheet 4 of 12)
Unit Hydrographs, Areas 14-18

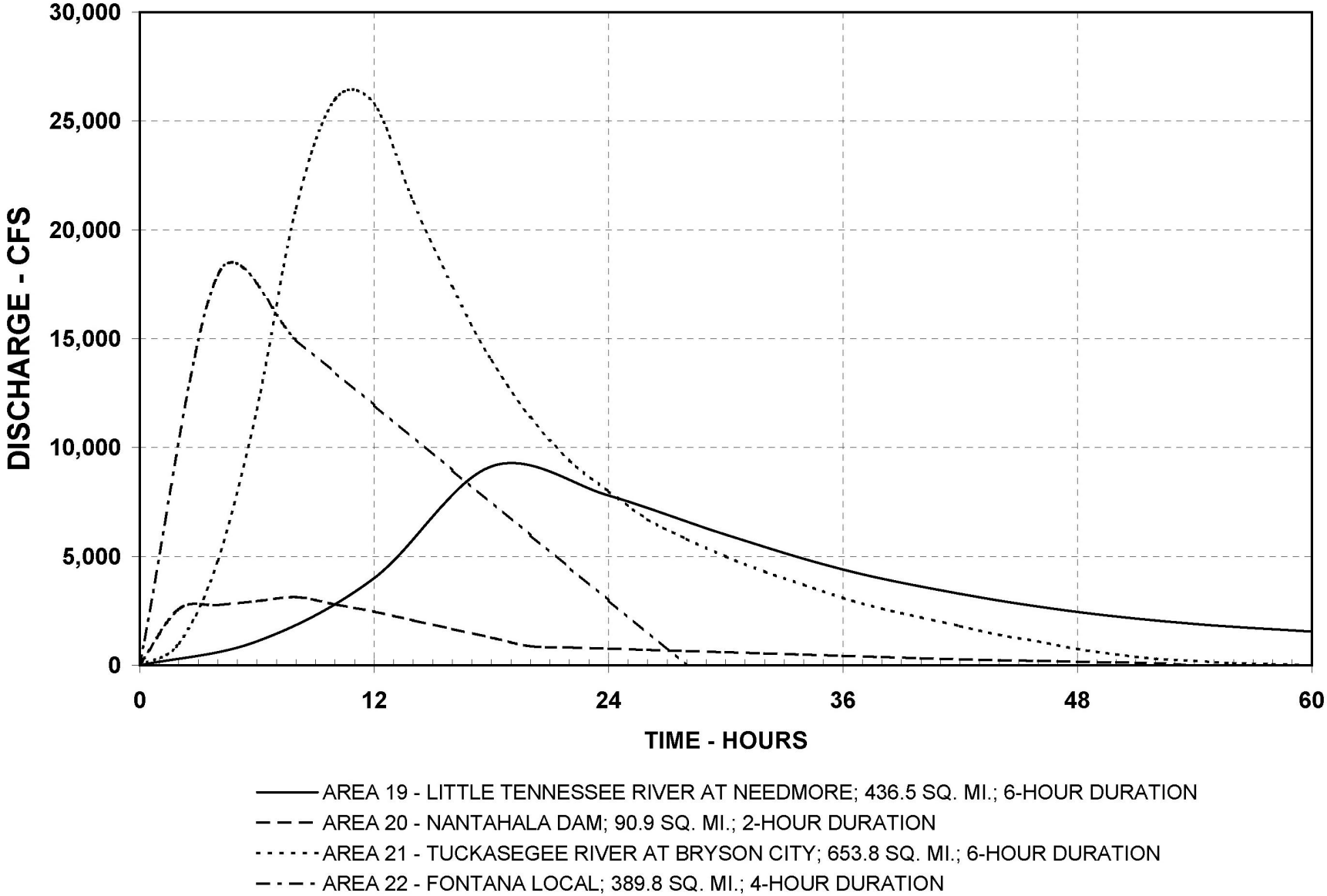

FIGURE 2.4.3-204 (Sheet 5 of 12)
Unit Hydrographs, Areas 19-22

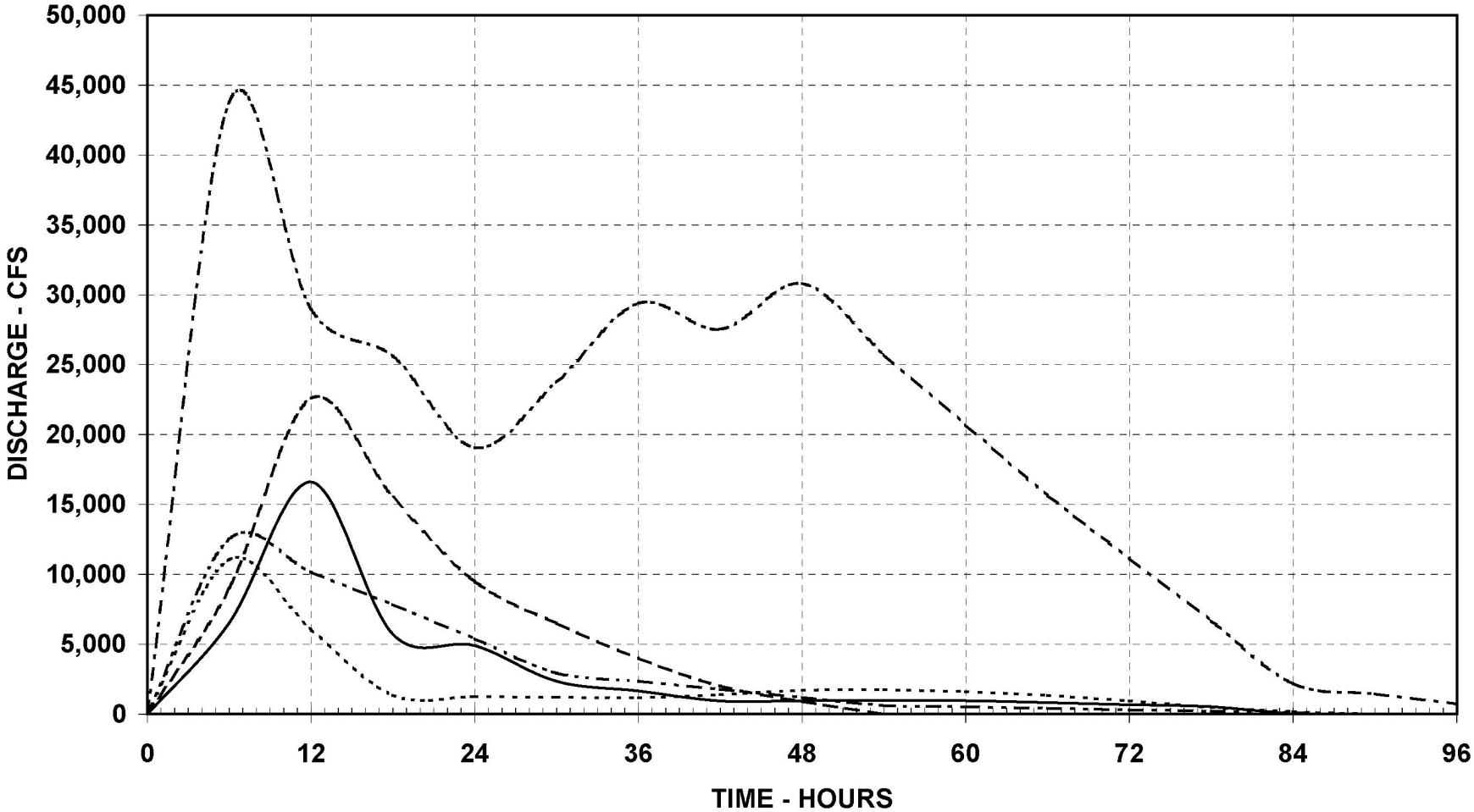

——— AREA 23 - LITTLE TENNESSEE RIVER LOCAL, FONTANA TO CHILHOWEE DAM; 404.7 SQ. MI.; 6-HOUR DURATION
— — — AREA 24 - LITTLE TENNESSEE RIVER LOCAL, CHILHOWEE TO TELLICO DAM; 650.2 SQ. MI.; 6-HOUR DURATION
- - - - - - AREA 25 - WATTS BAR LOCAL ABOVE CLINCH RIVER; 295.3 SQ. MI.; 6-HOUR DURATION
— - — - AREA 26 - CLINCH RIVER AT NORRIS DAM; 2,912.8 SQ. MI.; 6-HOUR DURATION
— - - — AREA 27 - MELTON HILL LOCAL; 431.9 SQ. MI.; 6-HOUR DURATION

FIGURE 2.4.3-204 (Sheet 6 of 12)
Unit Hydrographs, Areas 23-27

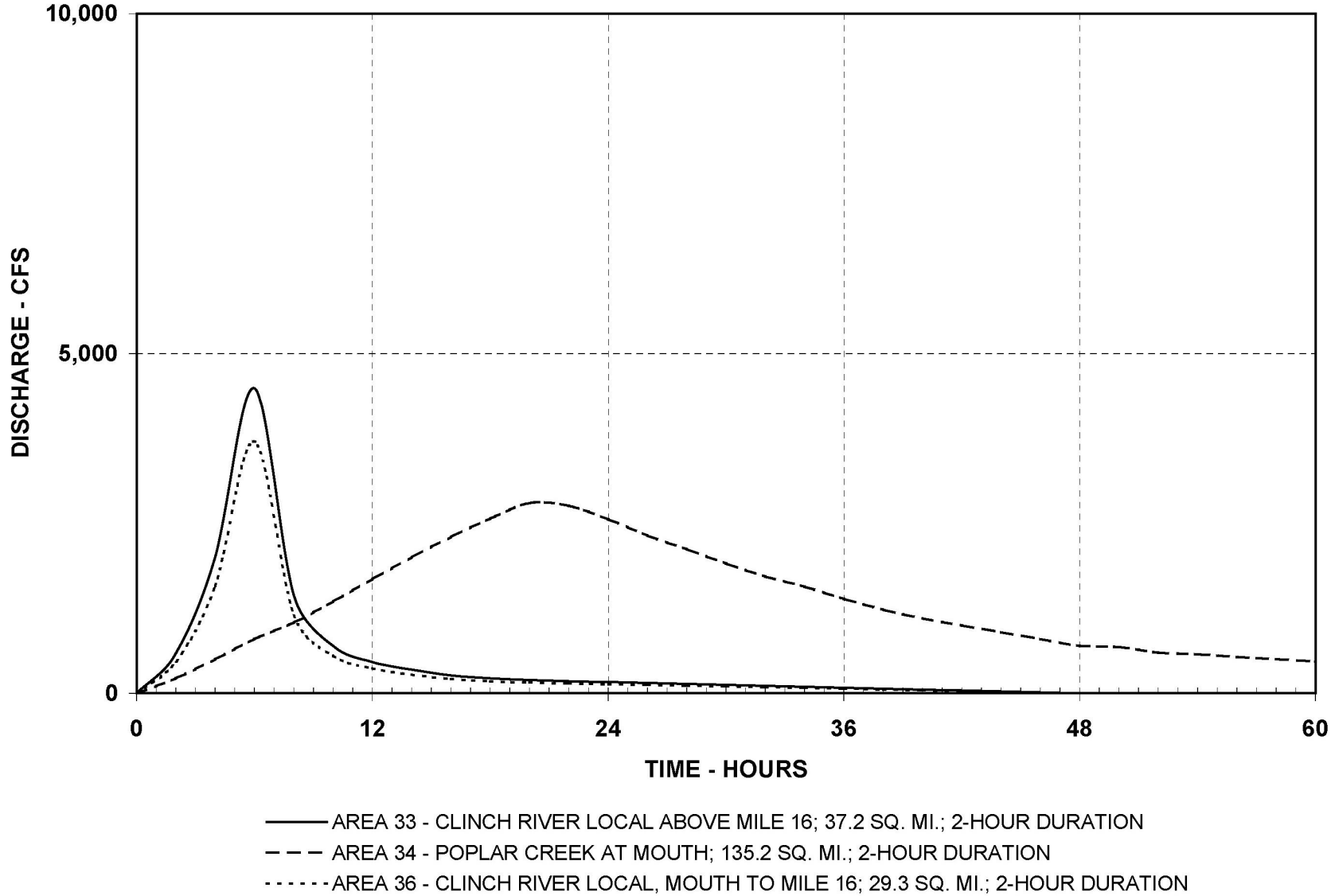

FIGURE 2.4.3-204 (Sheet 7 of 12)
Unit Hydrographs, Areas 33, 34, 36

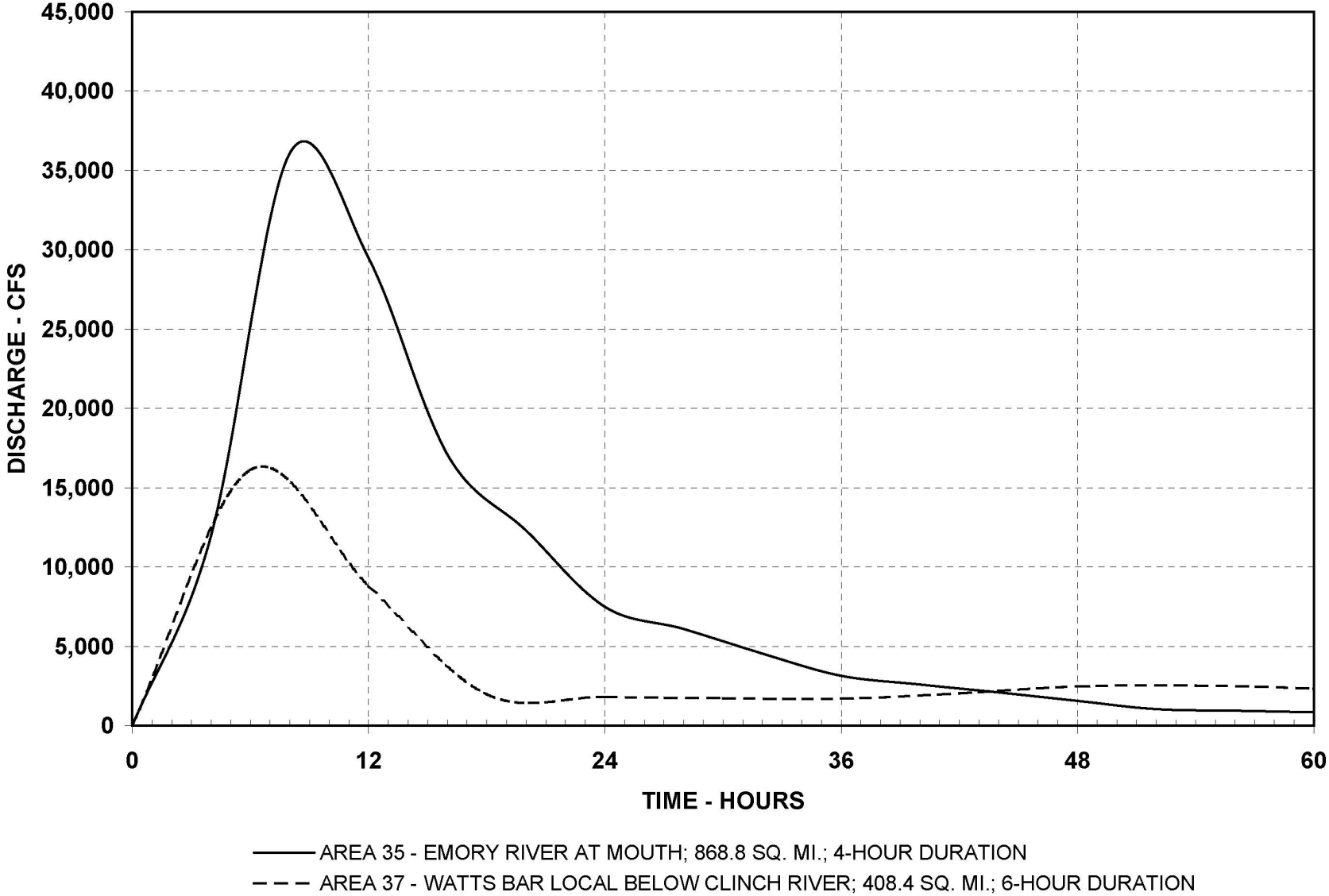

FIGURE 2.4.3-204 (Sheet 8 of 12)
Unit Hydrographs, Areas 35, 37

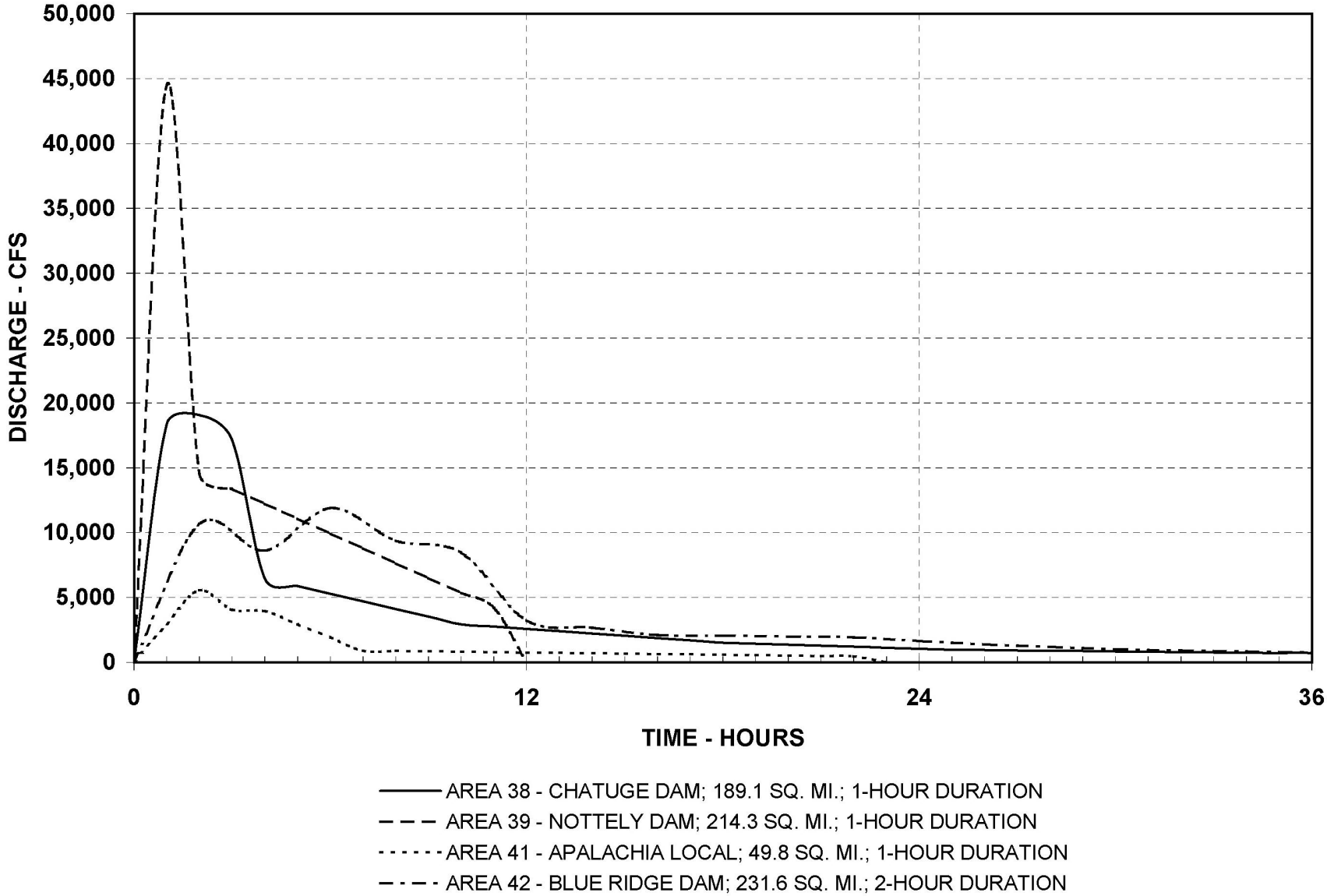

FIGURE 2.4.3-204 (Sheet 9 of 12)
Unit Hydrographs, Areas 38, 39, 41, 42

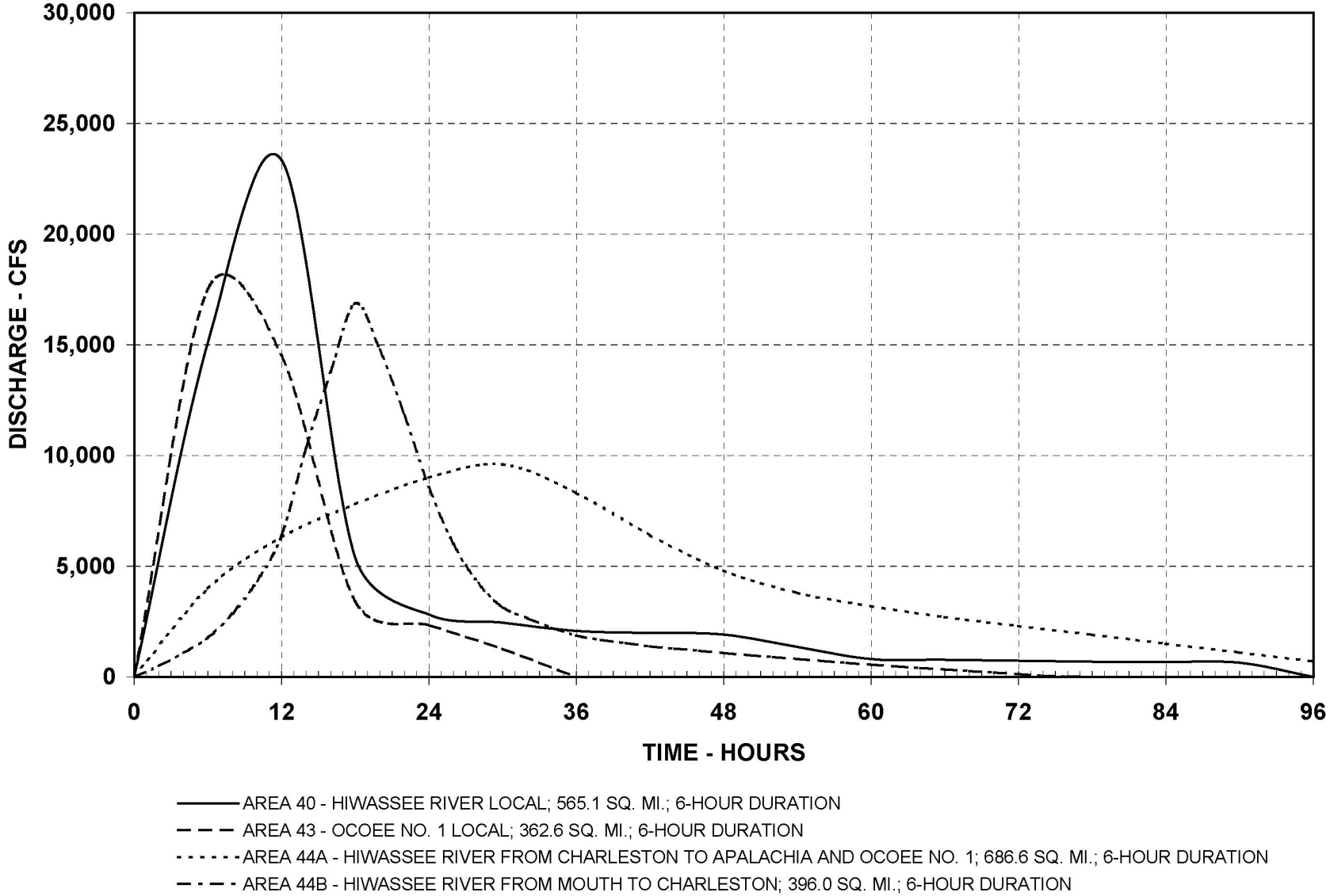

FIGURE 2.4.3-204 (Sheet 10 of 12)
Unit Hydrographs, Areas 40, 43, 44A, 44B

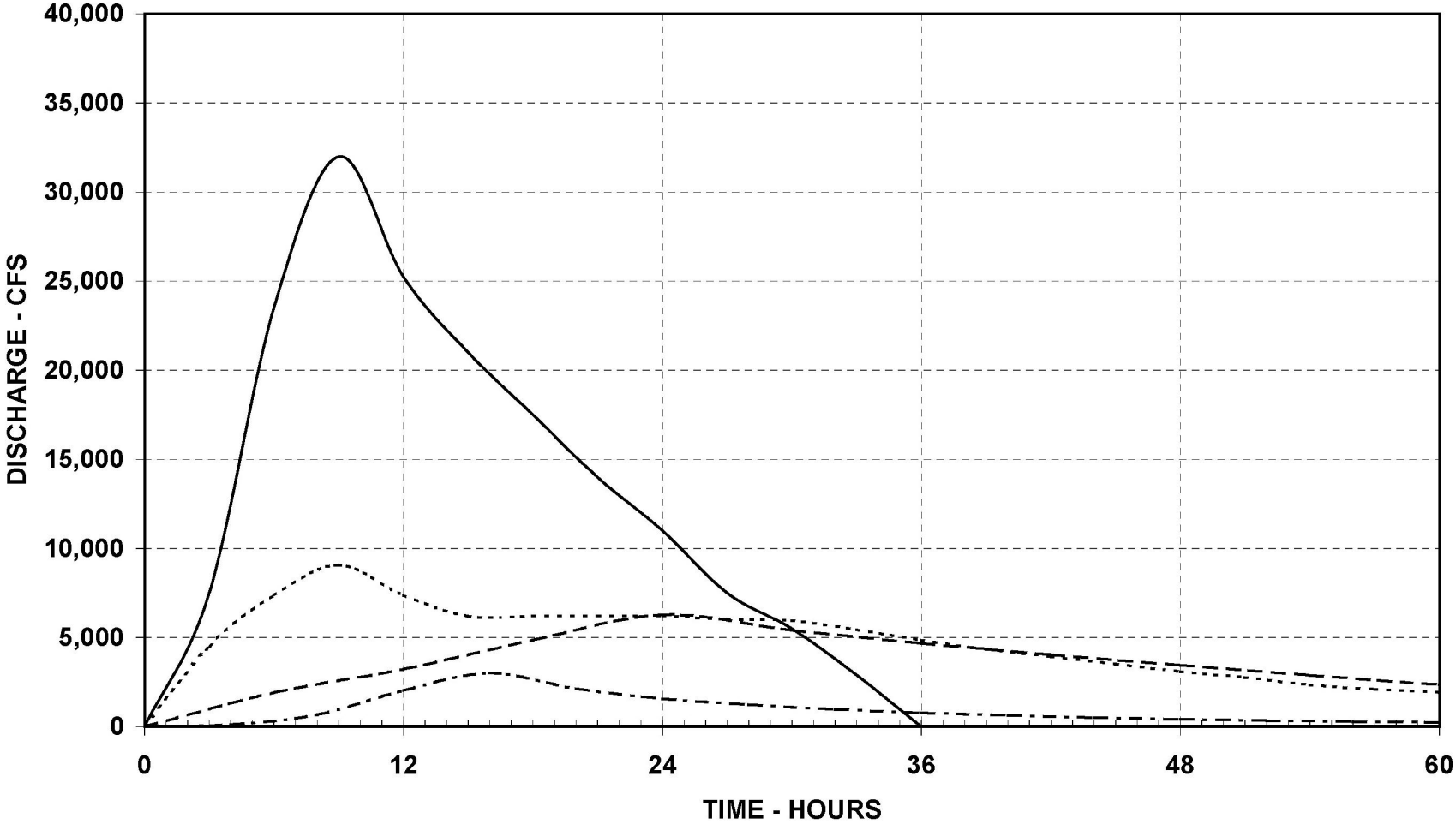

AREA 45 - CHICKAMAUGA LOCAL; 792.1 SQ. MI.; 6-HOUR DURATION
AREA 46 - SOUTH CHICKAMAUGA CREEK NEAR CHATTANOOGA; 428.1 SQ. MI.; 6-HOUR DURATION
AREA 47A - NICKAJACK LOCAL; 545.7 SQ. MI.; 6-HOUR DURATION
AREA 47B - NORTH CHICKAMAUGA CREEK; 98.3 SQ. MI.; 4-HOUR DURATION

FIGURE 2.4.3-204 (Sheet 11 of 12)
Unit Hydrographs, Areas 45, 46, 47A, 47B

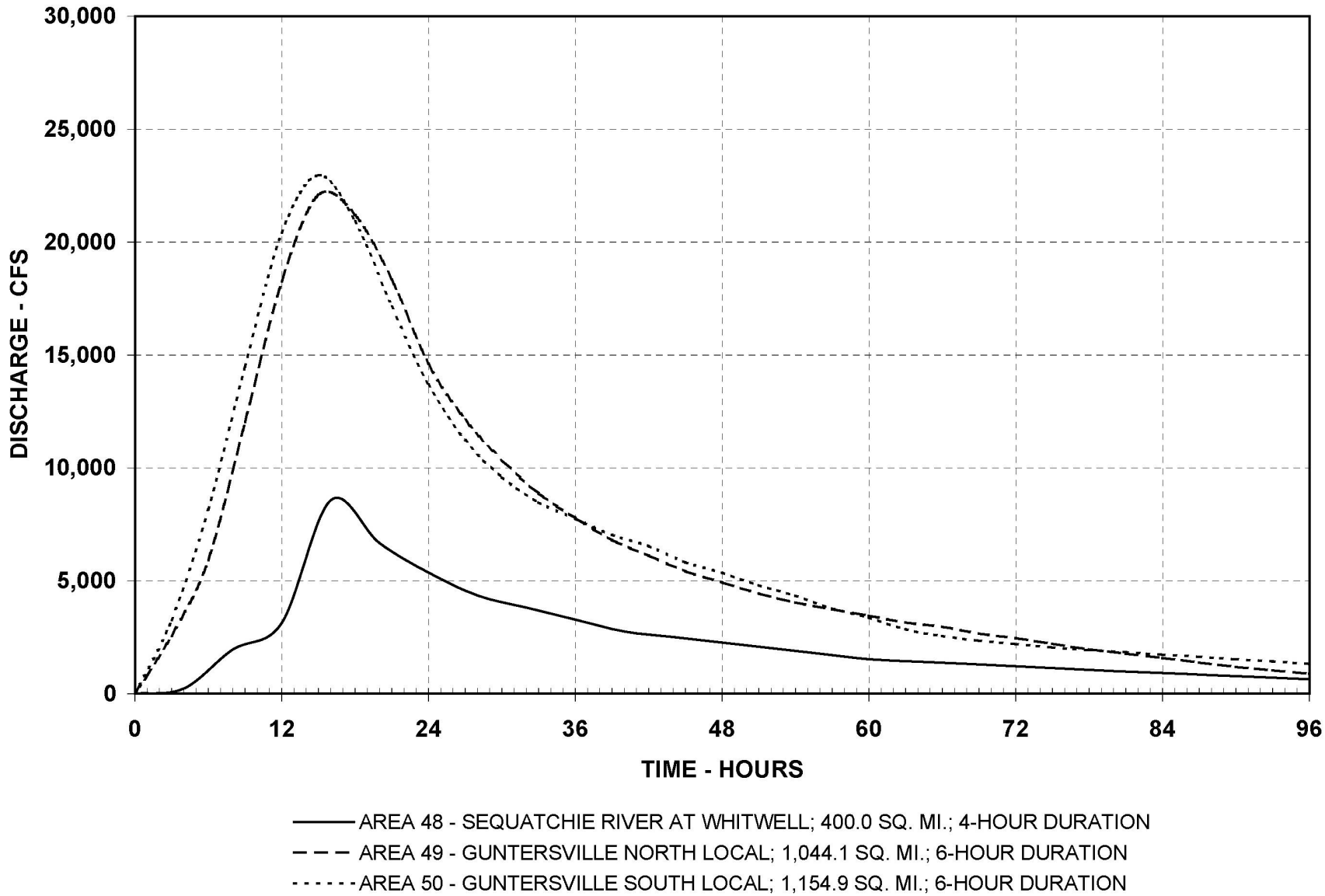

FIGURE 2.4.3-204 (Sheet 12 of 12)
Unit Hydrographs, Areas 48-50