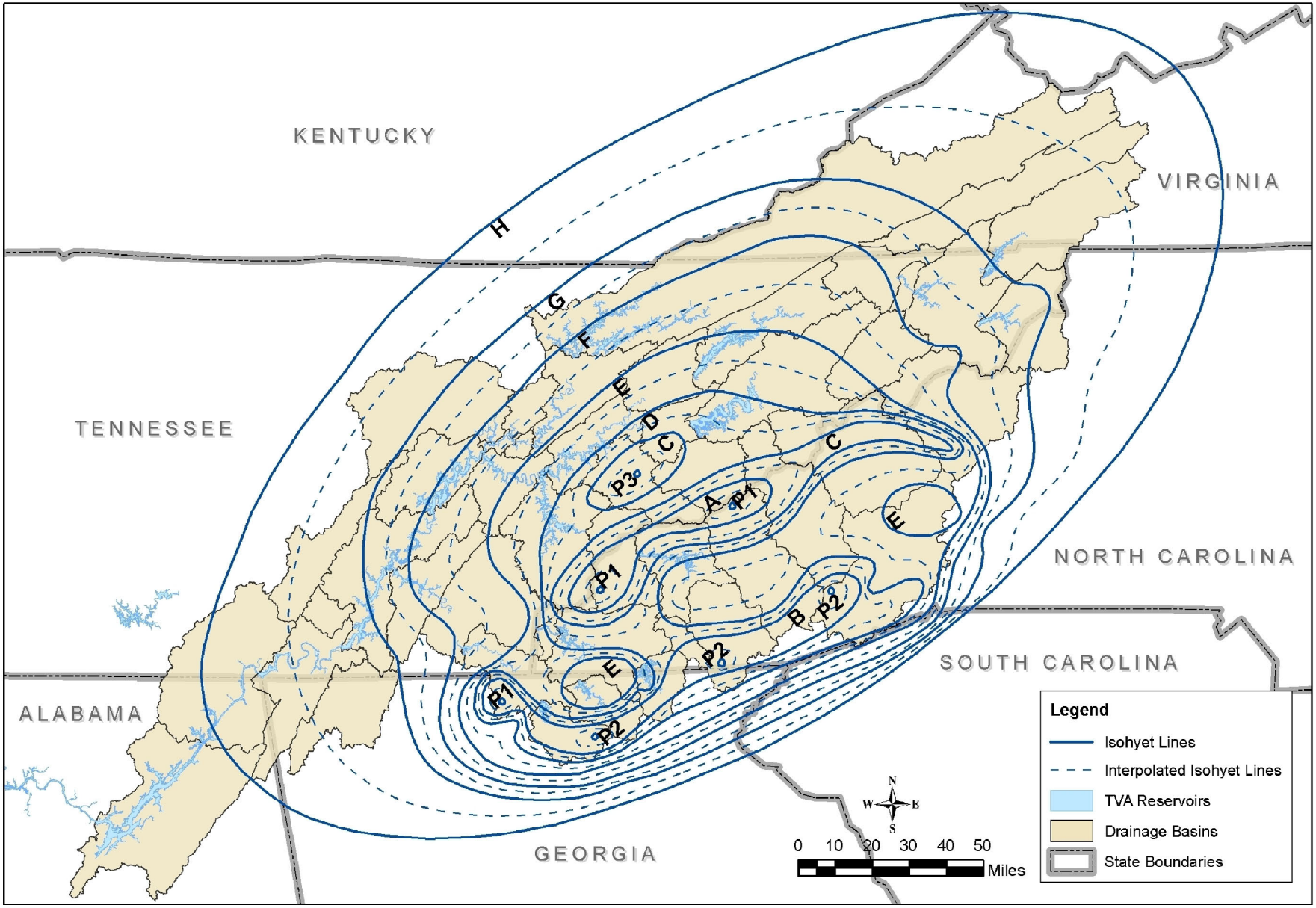

FIGURE 2.4.3-201 (Sheet 1 of 3)
Probable Maximum Precipitation Isohyets for 21,400 Sq. Mi. Event, Downstream Placement

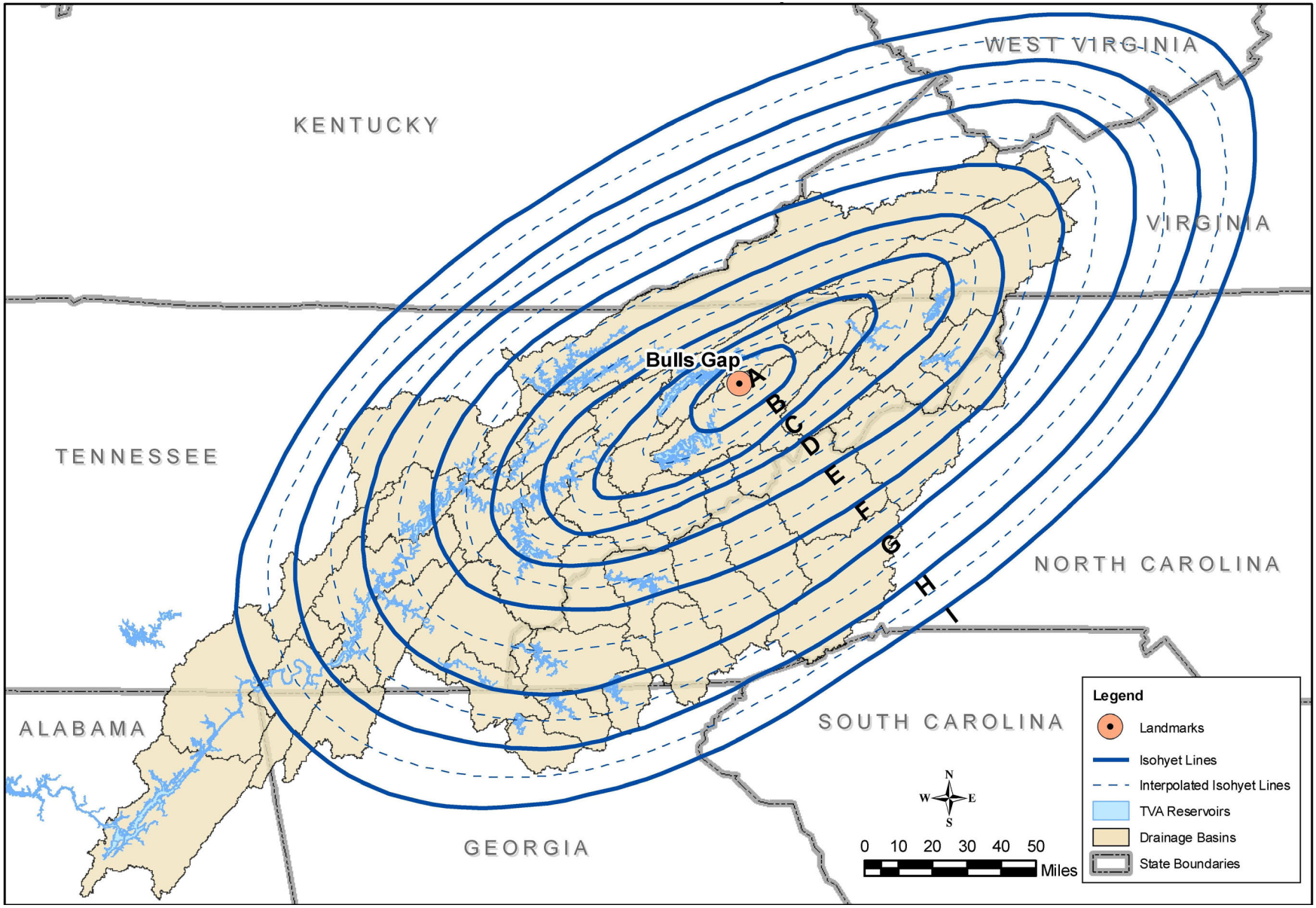

FIGURE 2.4.3-201 (Sheet 2 of 3)
Probable Maximum Precipitation Isohyets for 7980 Sq. Mi. Event, Centered at Bulls Gap, TN

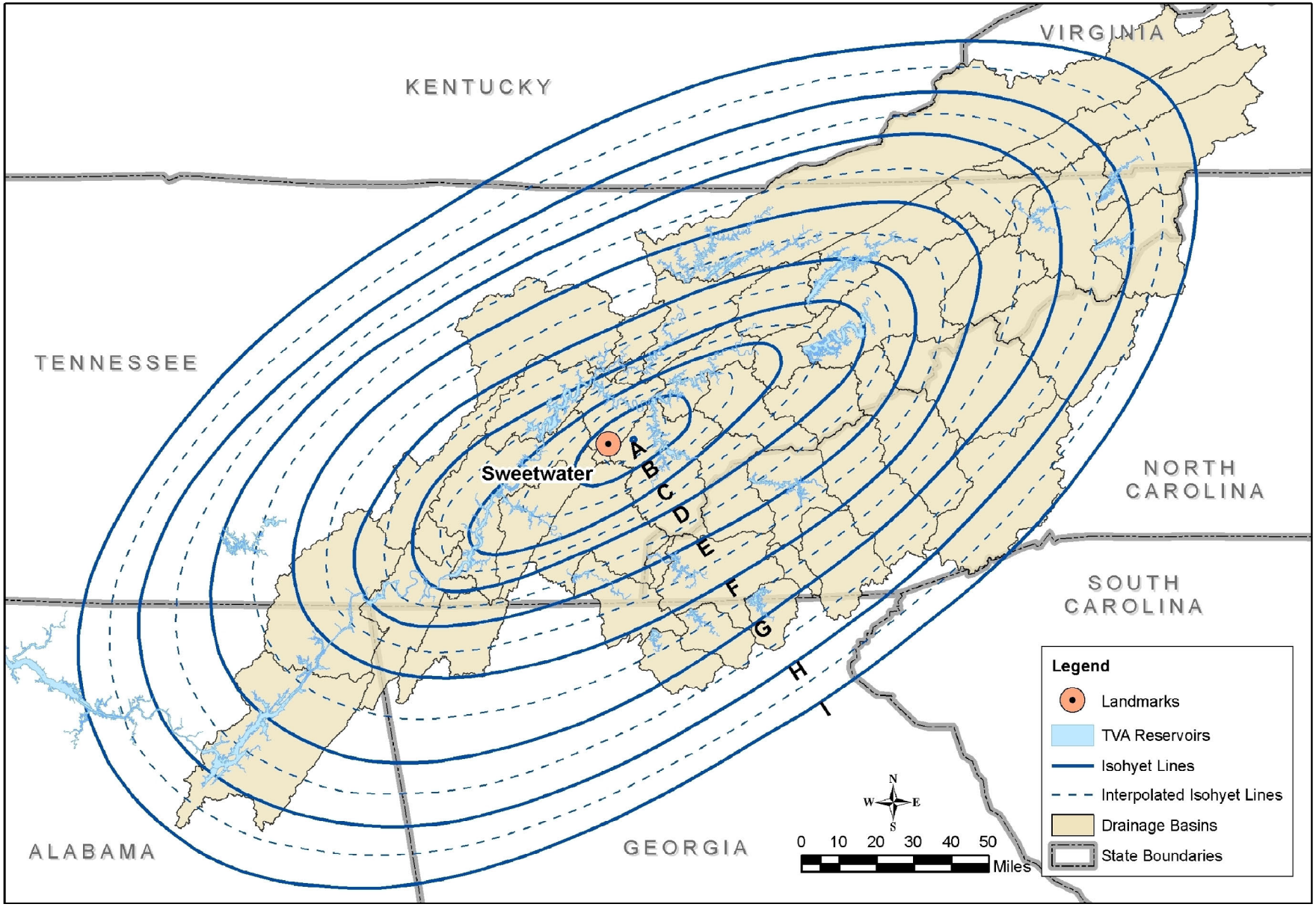

FIGURE 2.4.3-201 (Sheet 3 of 3)
Probable Maximum Precipitation Isohyets for 7980 Sq. Mi. Event, Centered Near Sweetwater, TN