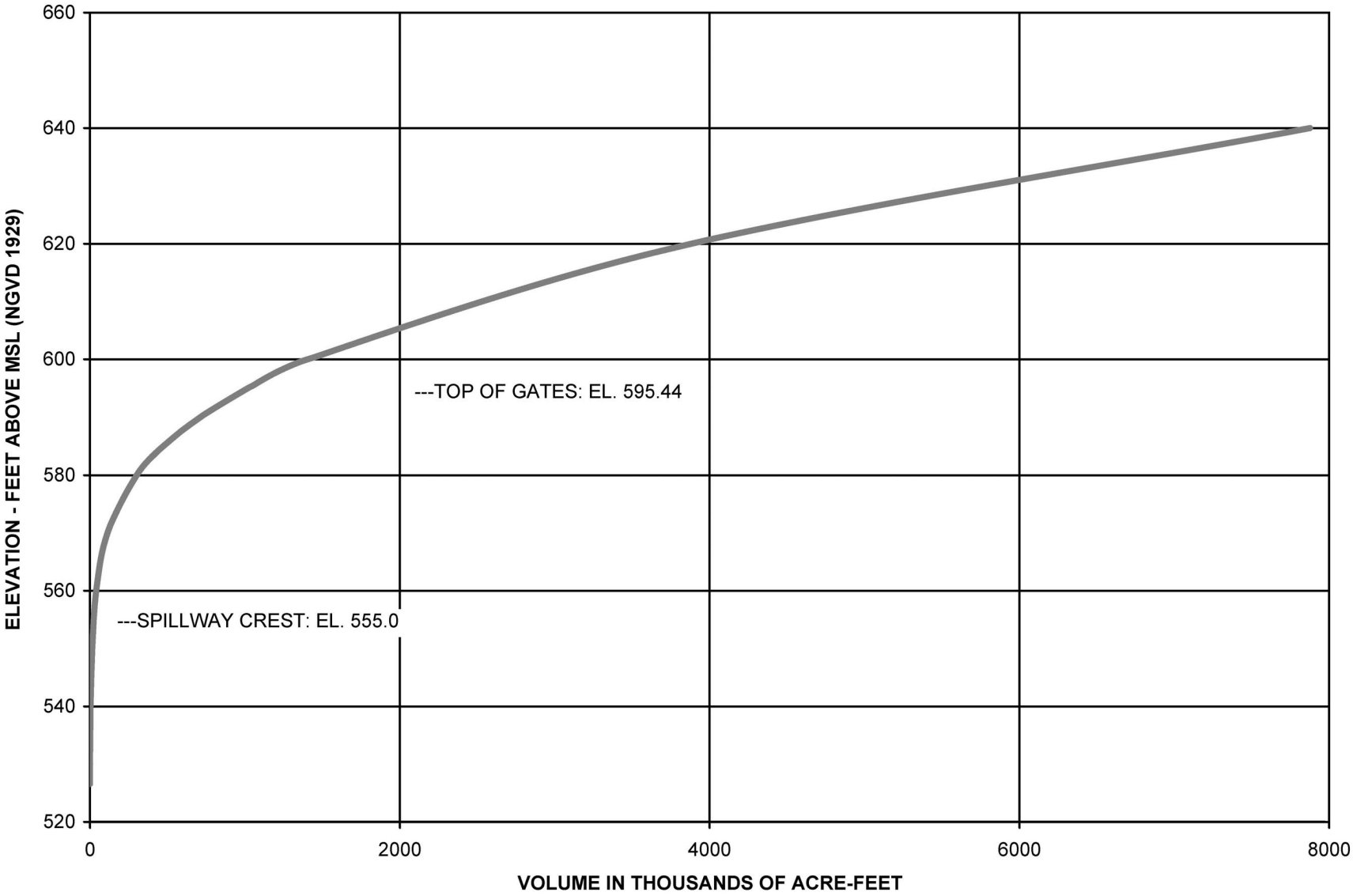

BLN COL 2.4-1

FIGURE 2.4.1-207 (Sheet 1 of 20)
Reservoir Elevation-Storage Relationship, Guntersville

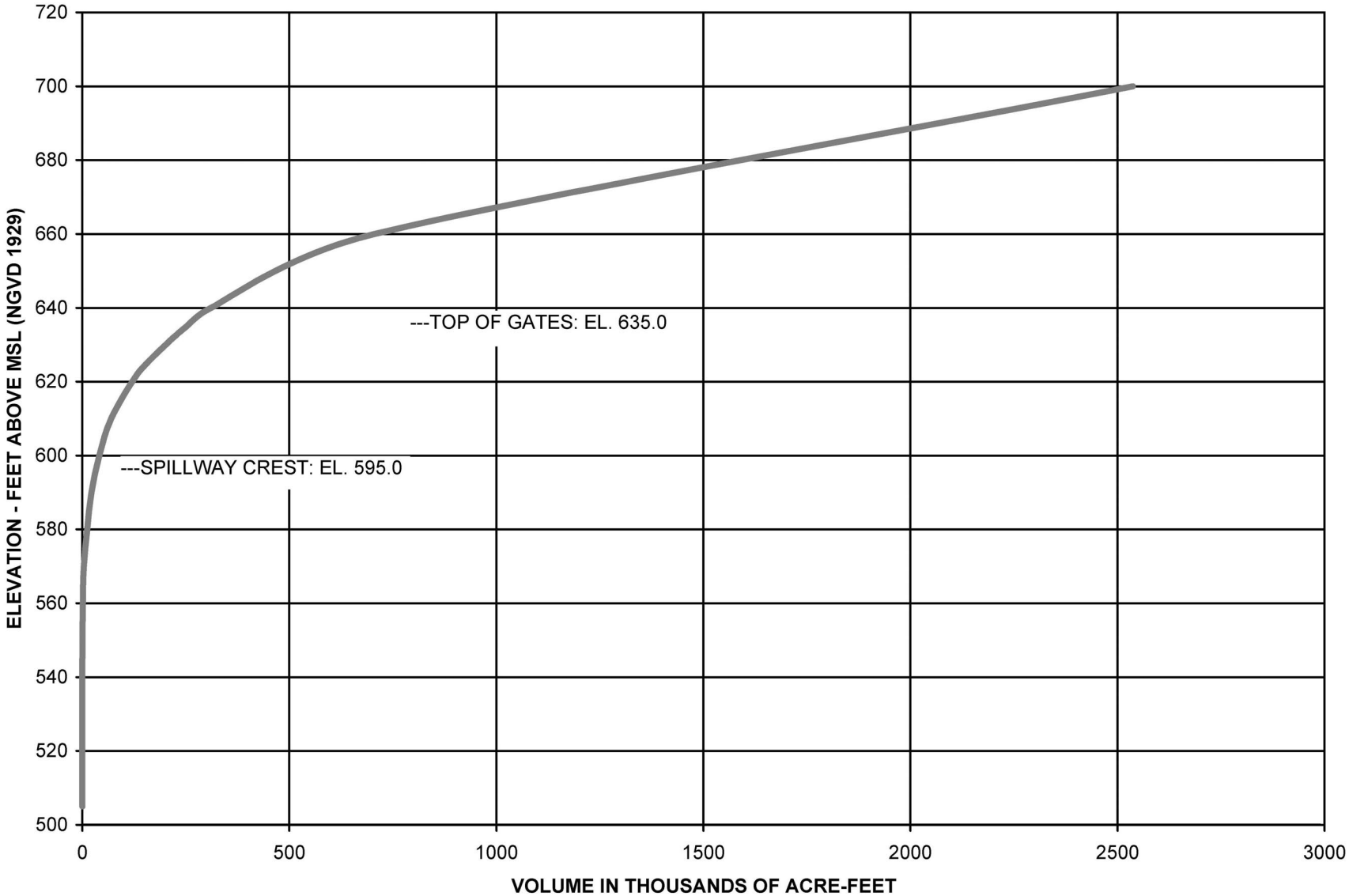

BLN COL 2.4-1

FIGURE 2.4.1-207 (Sheet 2 of 20)
Reservoir Elevation-Storage Relationship, Nickajack

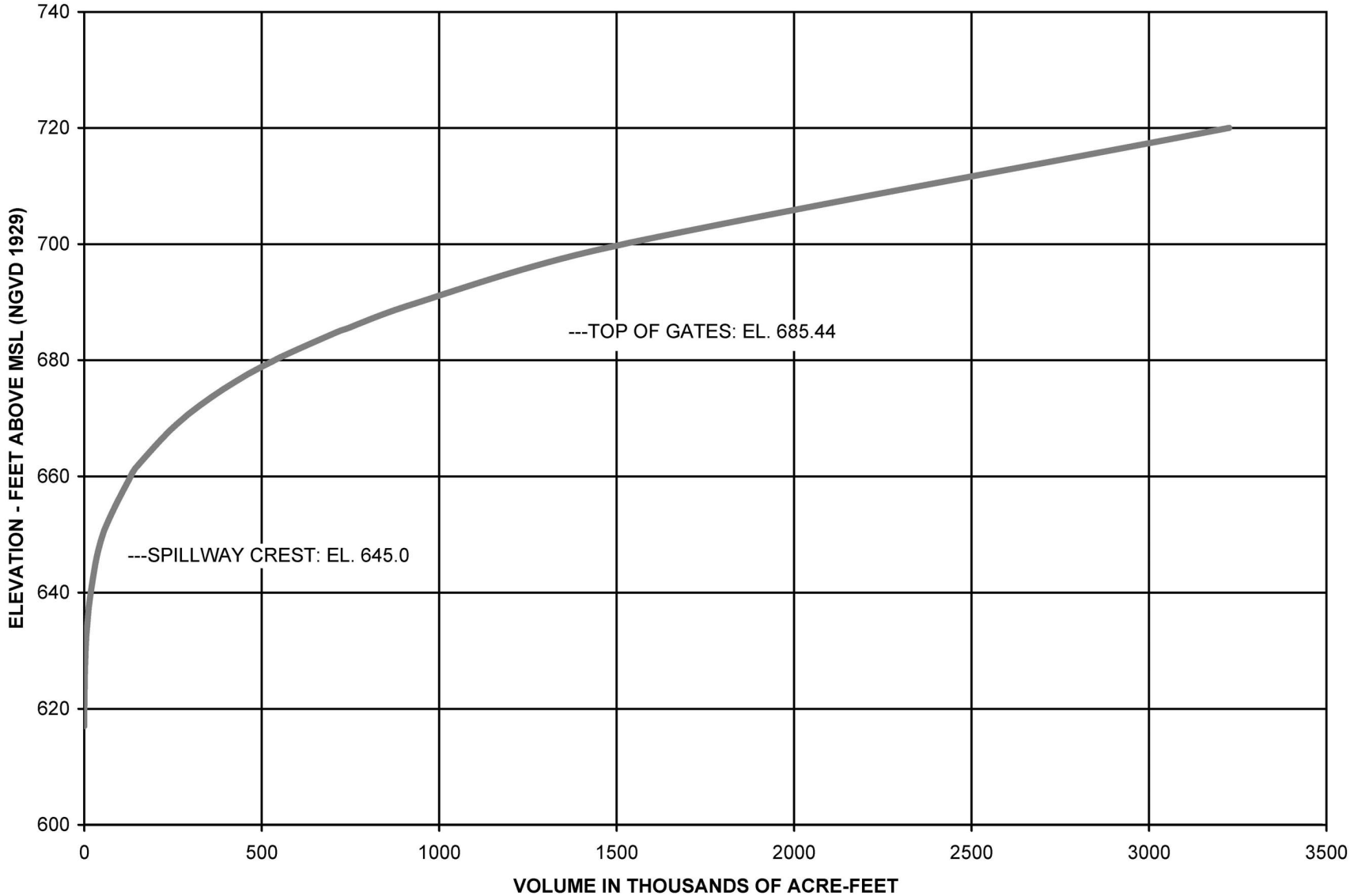

BLN COL 2.4-1

FIGURE 2.4.1-207 (Sheet 3 of 20)
Reservoir Elevation-Storage Relationship, Chickamauga

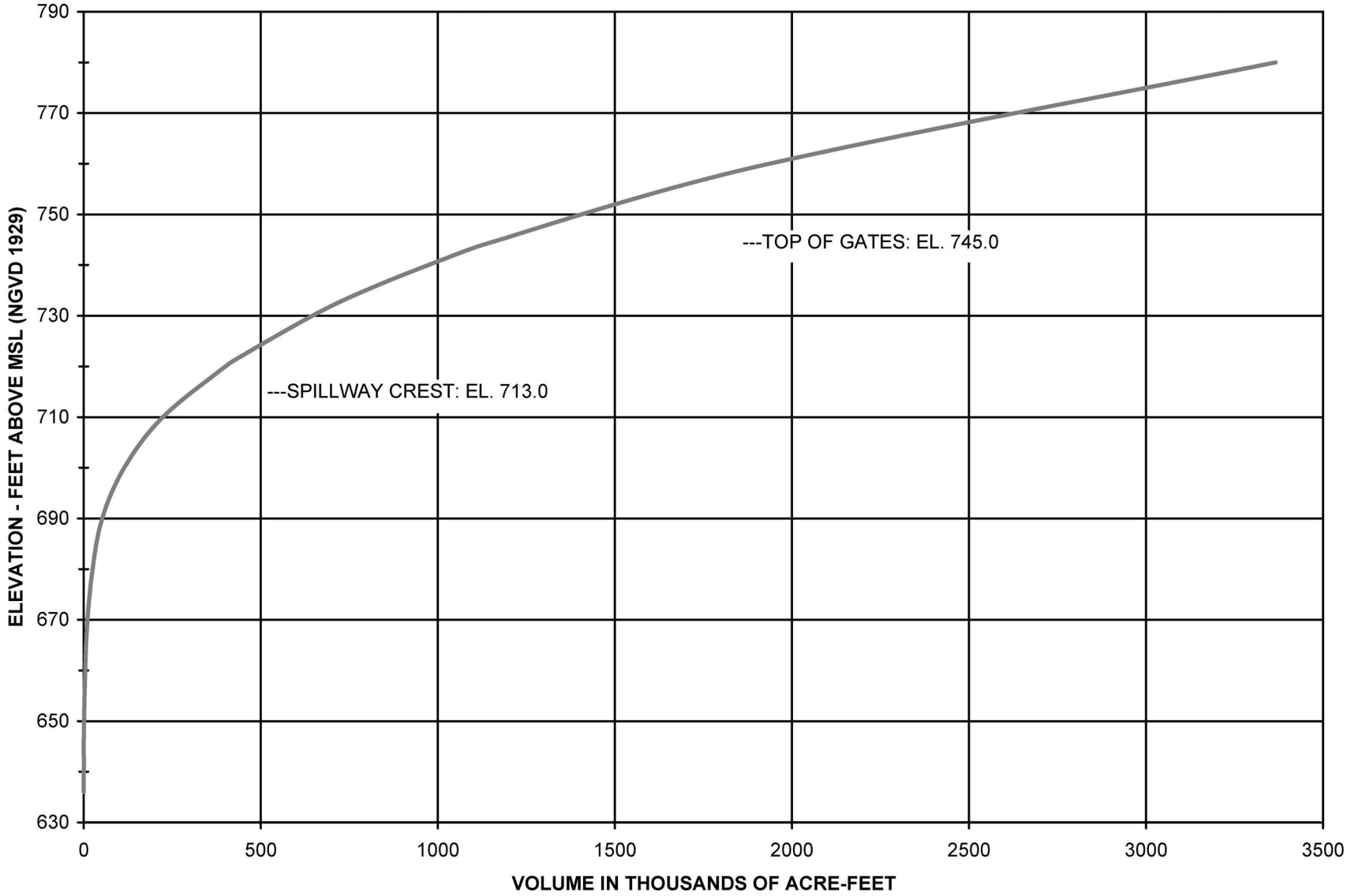

FIGURE 2.4.1-207 (Sheet 4 of 20)
Reservoir Elevation-Storage Relationship, Watts Bar

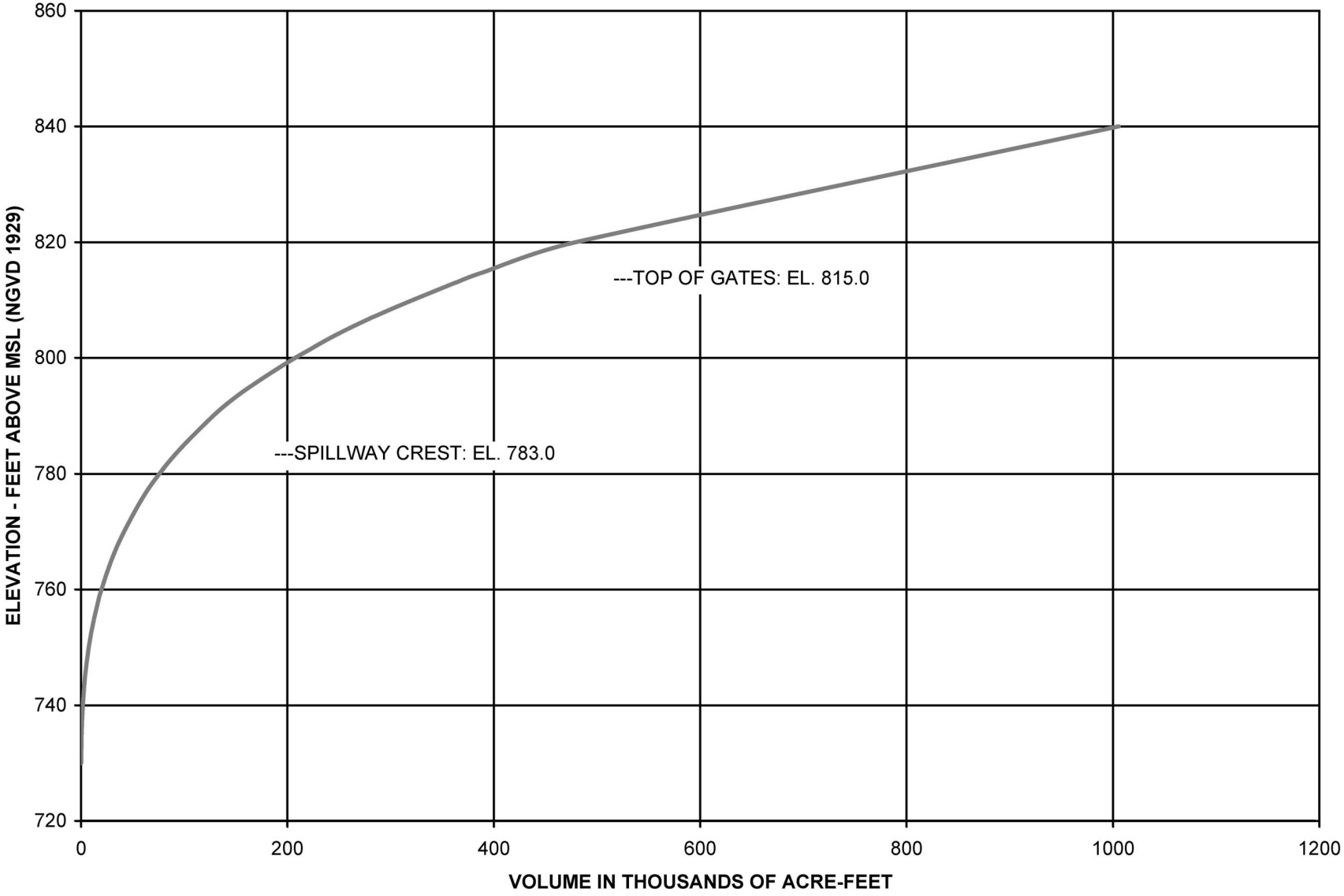

BLN COL 2.4-1

FIGURE 2.4.1-207 (Sheet 5 of 20)
Reservoir Elevation-Storage Relationship, Fort Loudoun

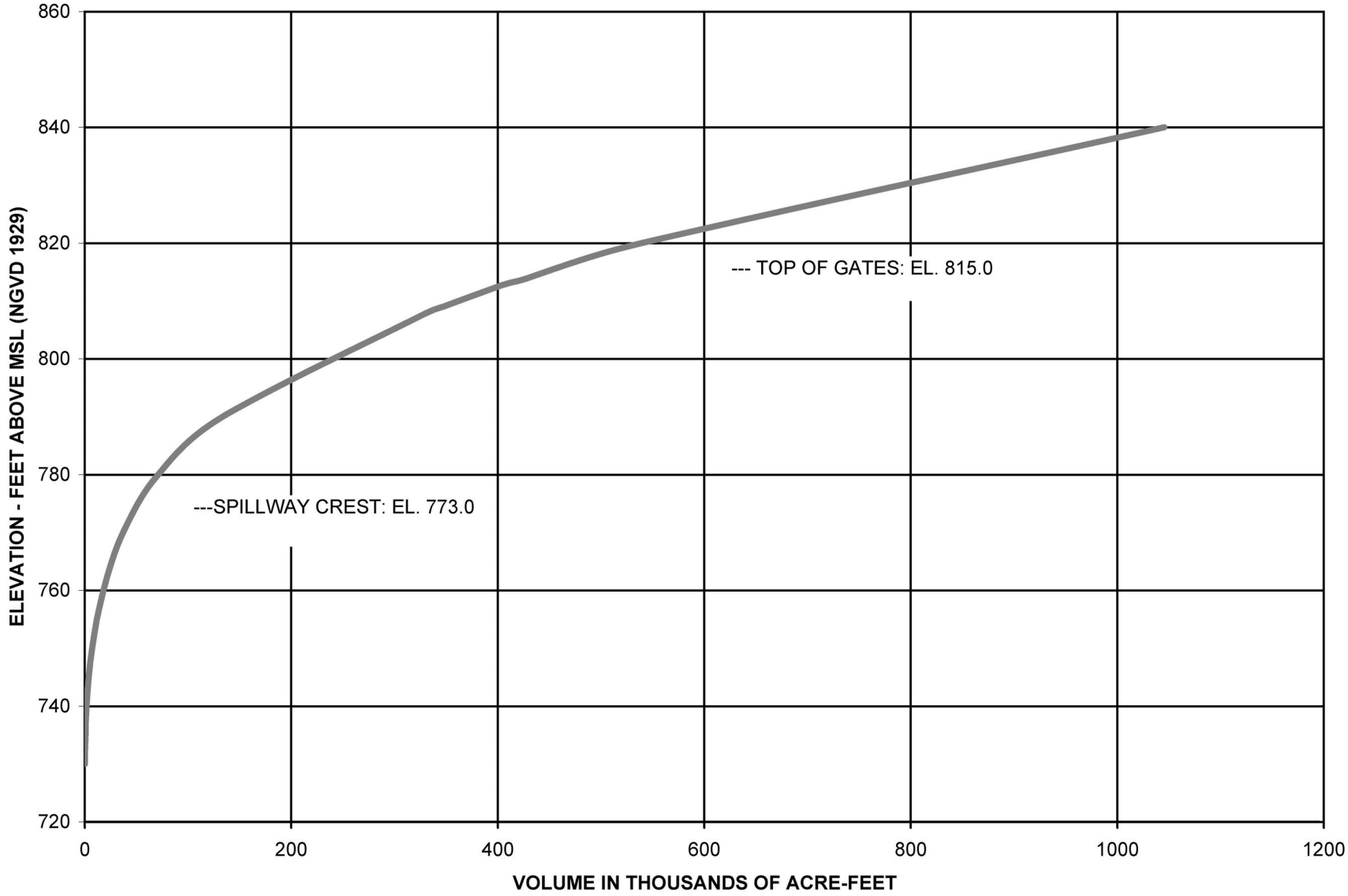

BLN COL 2.4-1

FIGURE 2.4.1-207 (Sheet 6 of 20)
Reservoir Elevation-Storage Relationship, Tellico

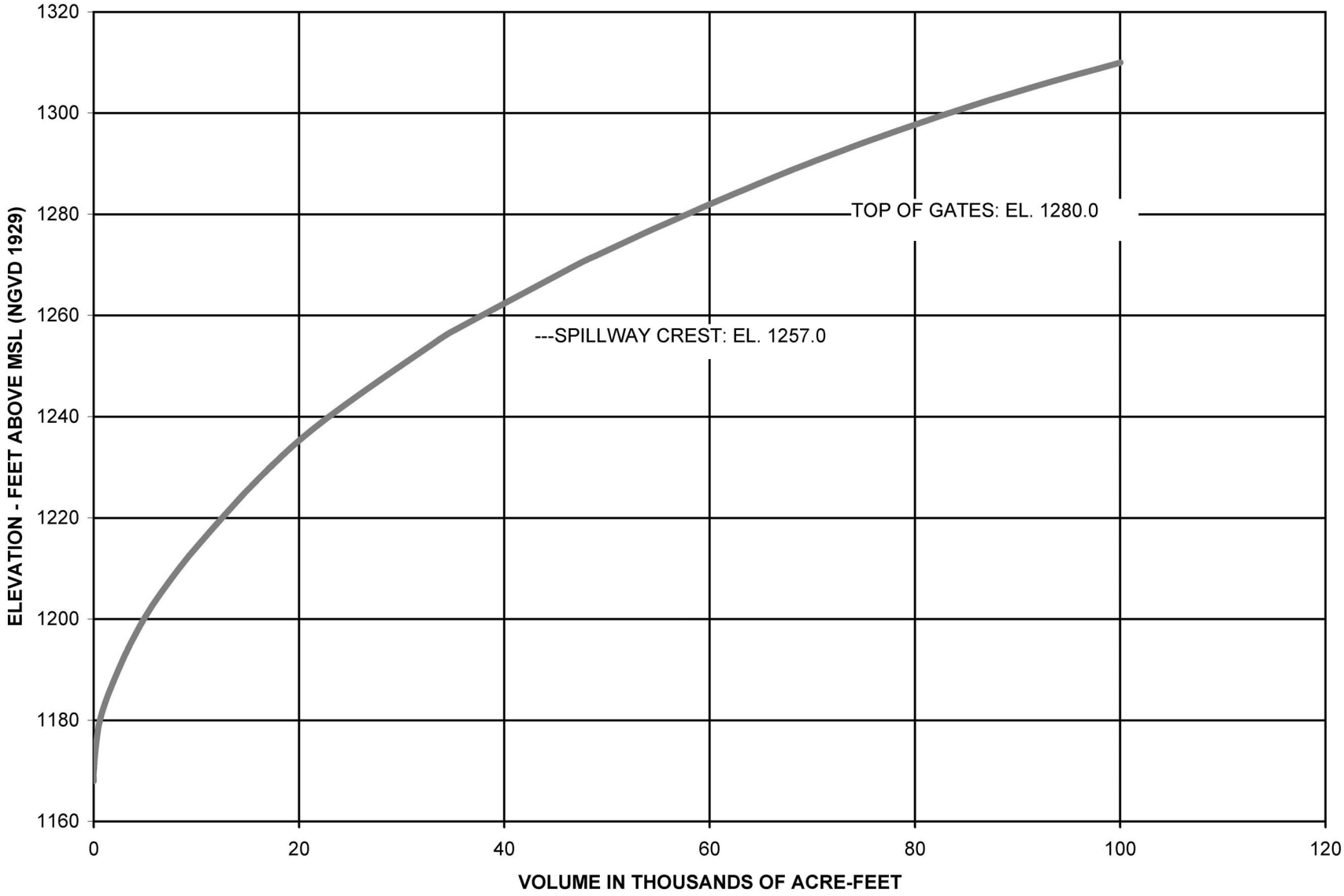

BLN COL 2.4-1

FIGURE 2.4.1-207 (Sheet 7 of 20)
Reservoir Elevation-Storage Relationship, Apalachia

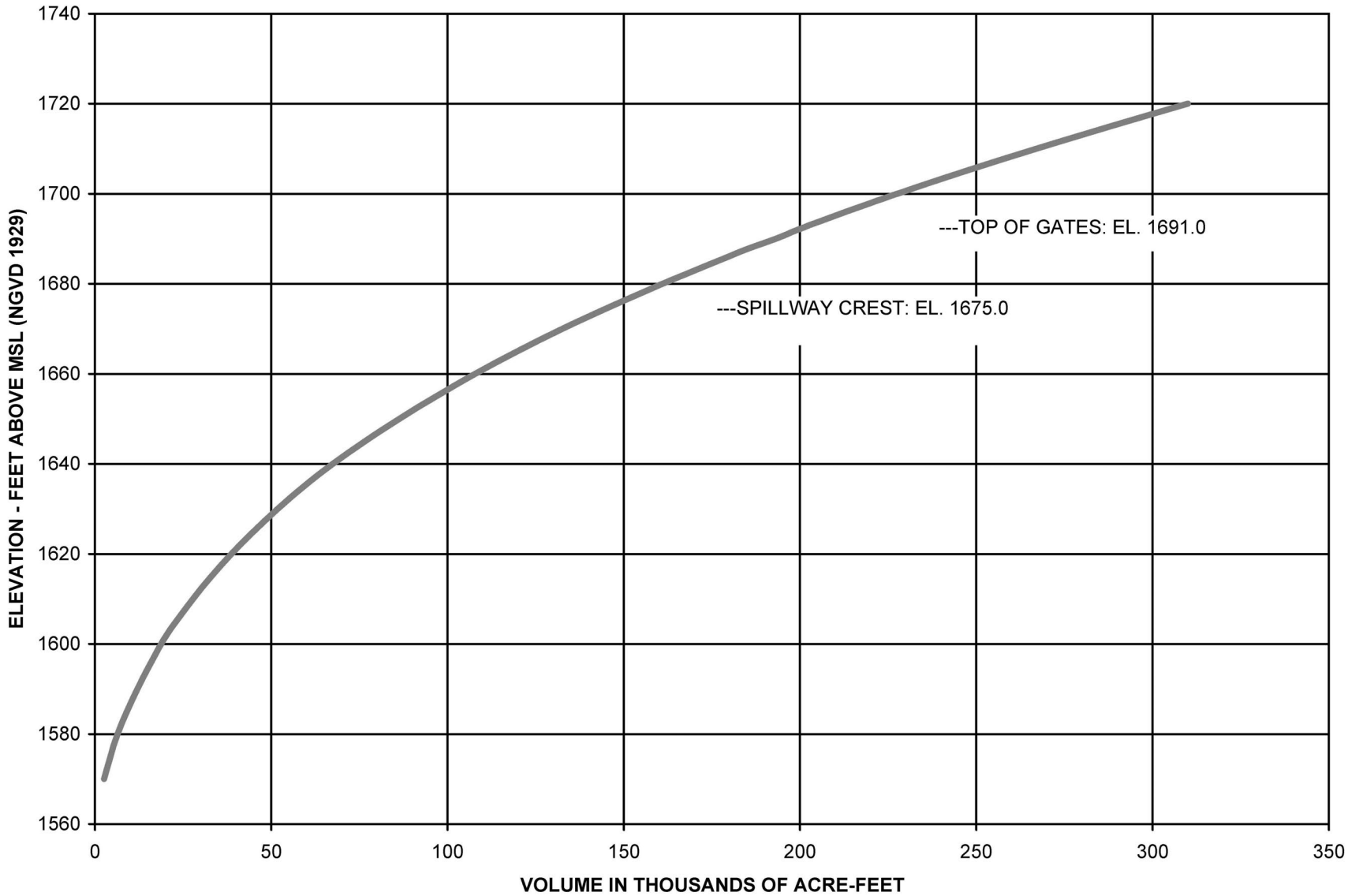

BLN COL 2.4-1

FIGURE 2.4.1-207 (Sheet 8 of 20)
Reservoir Elevation-Storage Relationship, Blue Ridge

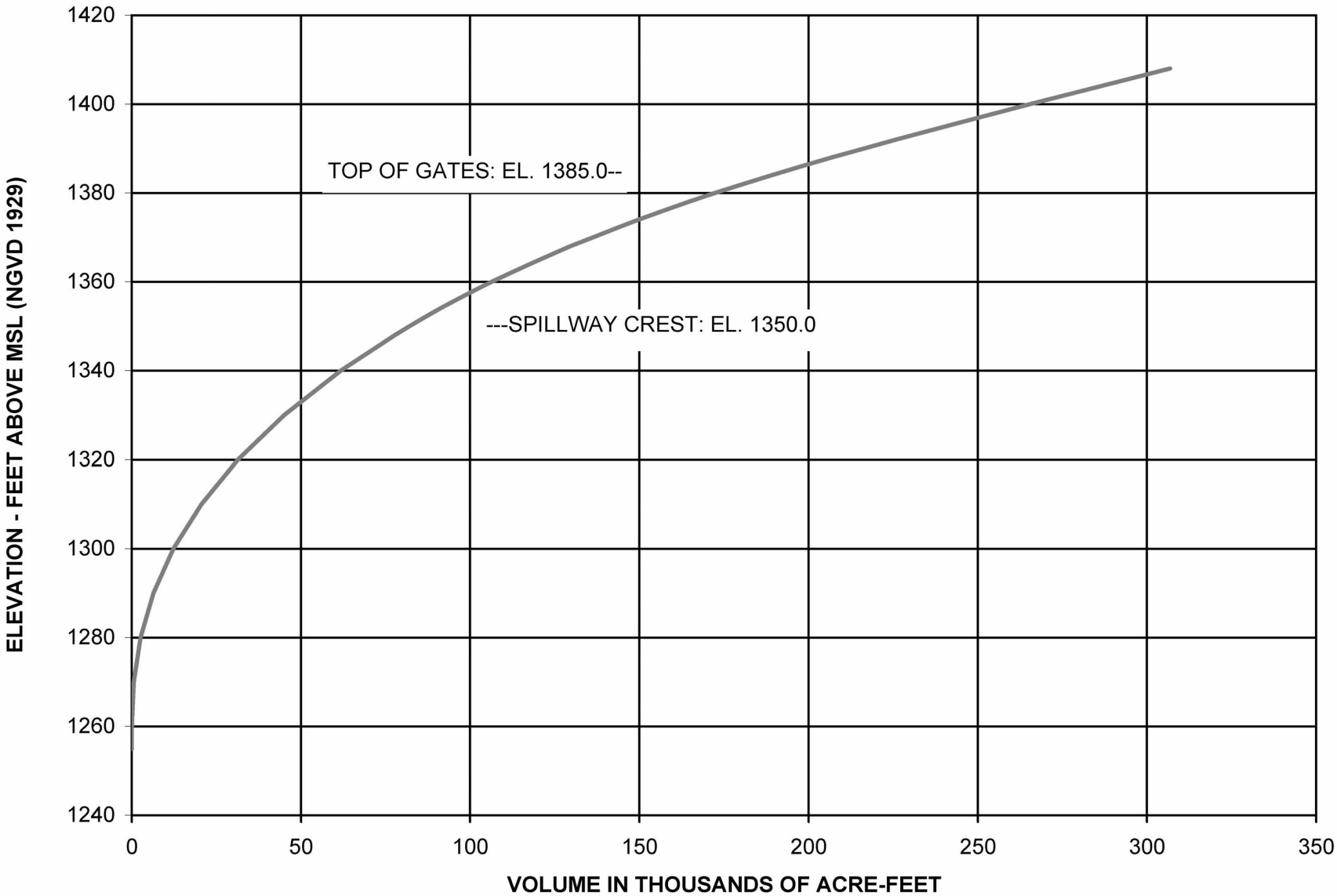

BLN COL 2.4-1

FIGURE 2.4.1-207 (Sheet 9 of 20)
Reservoir Elevation-Storage Relationship, Boone

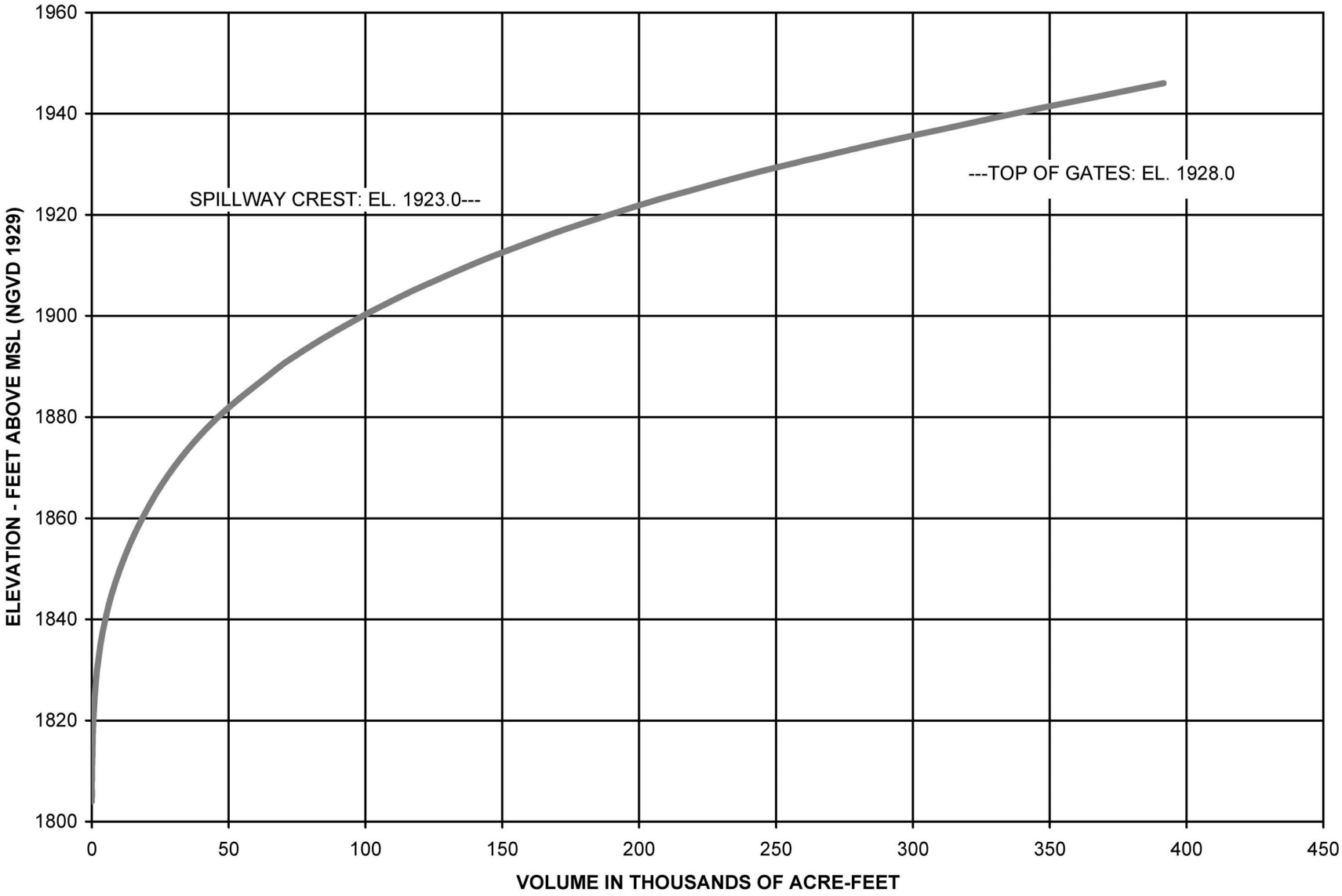

BLN COL 2.4-1

FIGURE 2.4.1-207 (Sheet 10 of 20)
Reservoir Elevation-Storage Relationship, Chatuge

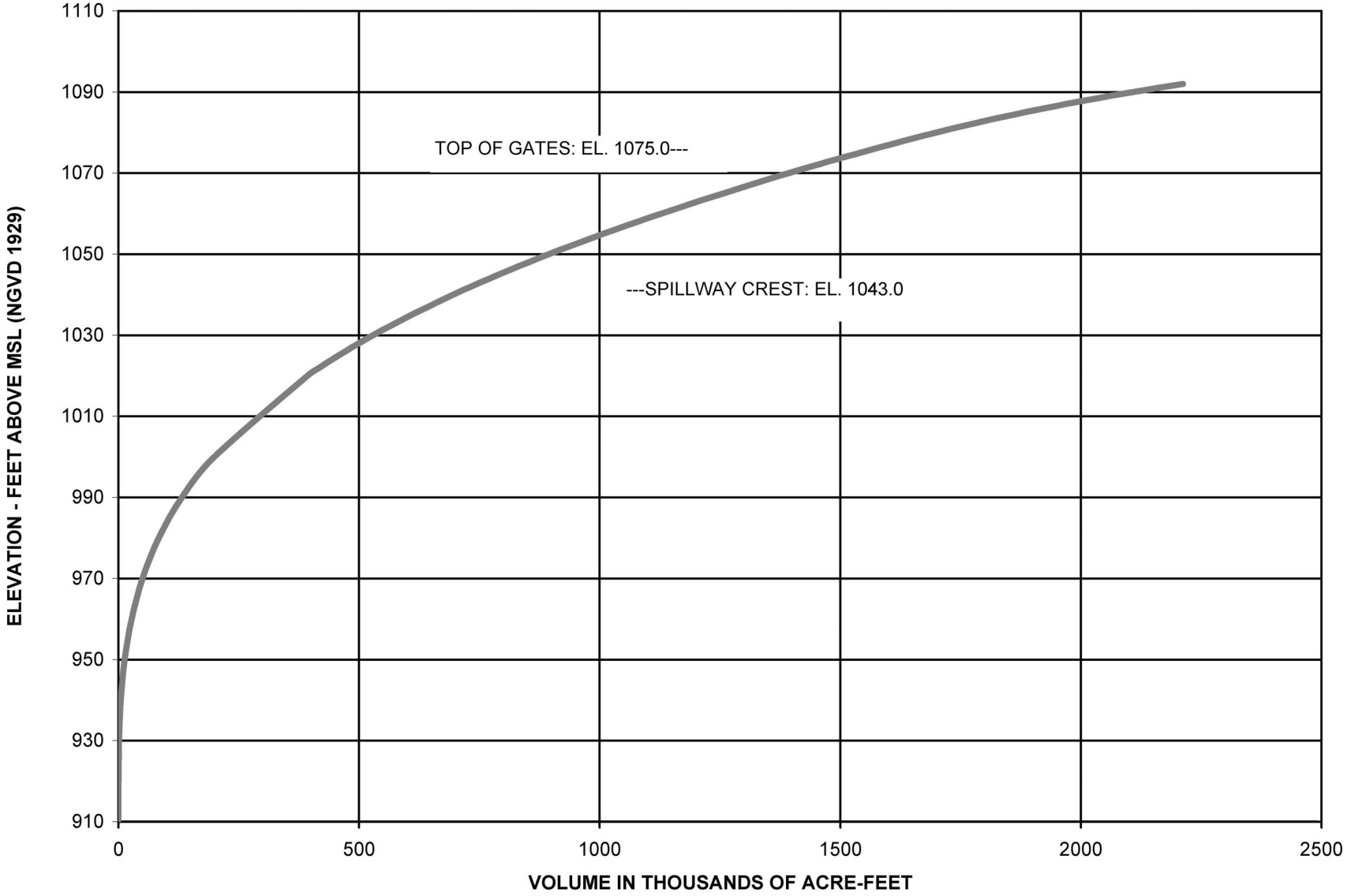

BLN COL 2.4-1

FIGURE 2.4.1-207 (Sheet 11 of 20)
Reservoir Elevation-Storage Relationship, Cherokee

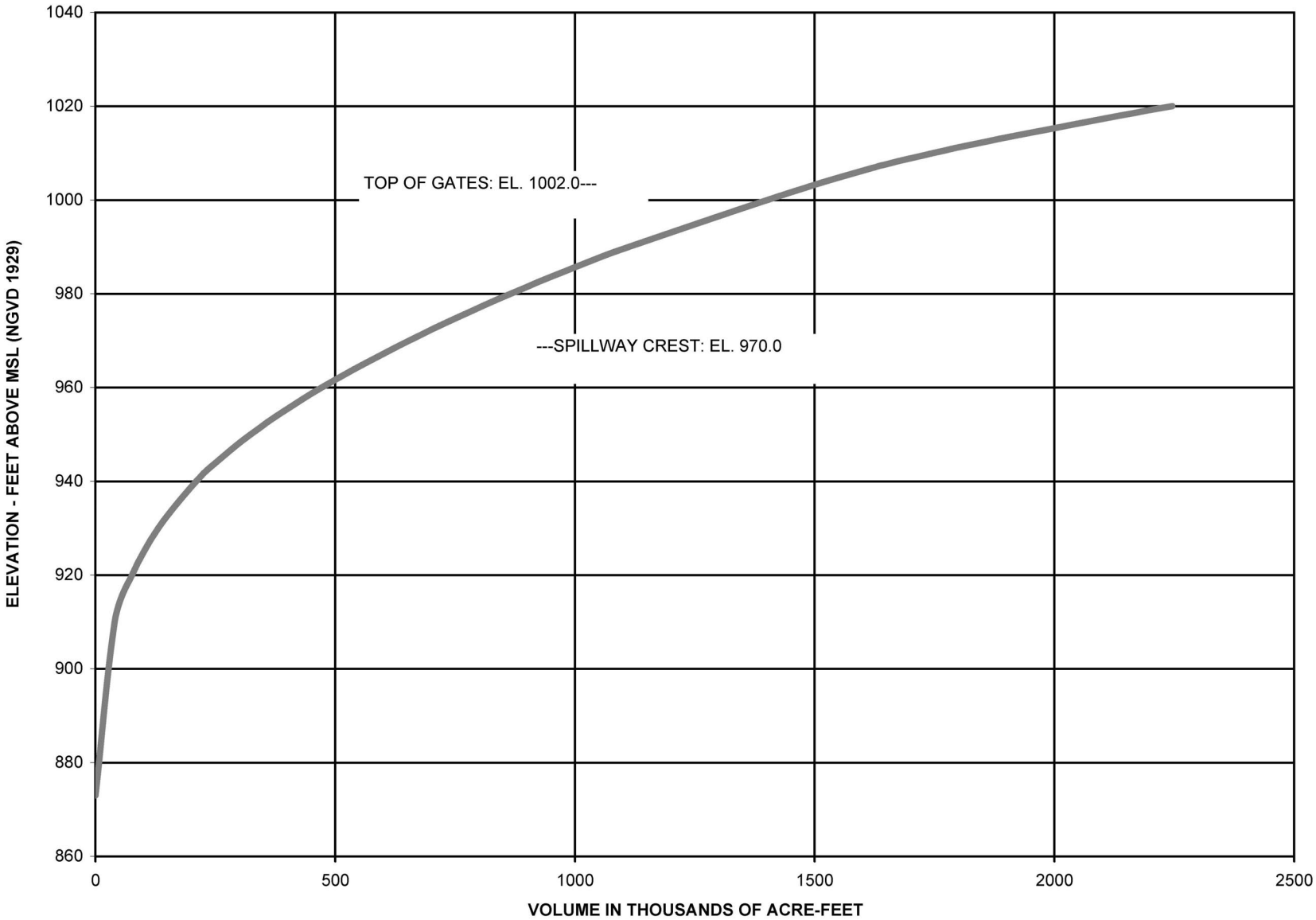

FIGURE 2.4.1-207 (Sheet 12 of 20)
Reservoir Elevation-Storage Relationship, Douglas

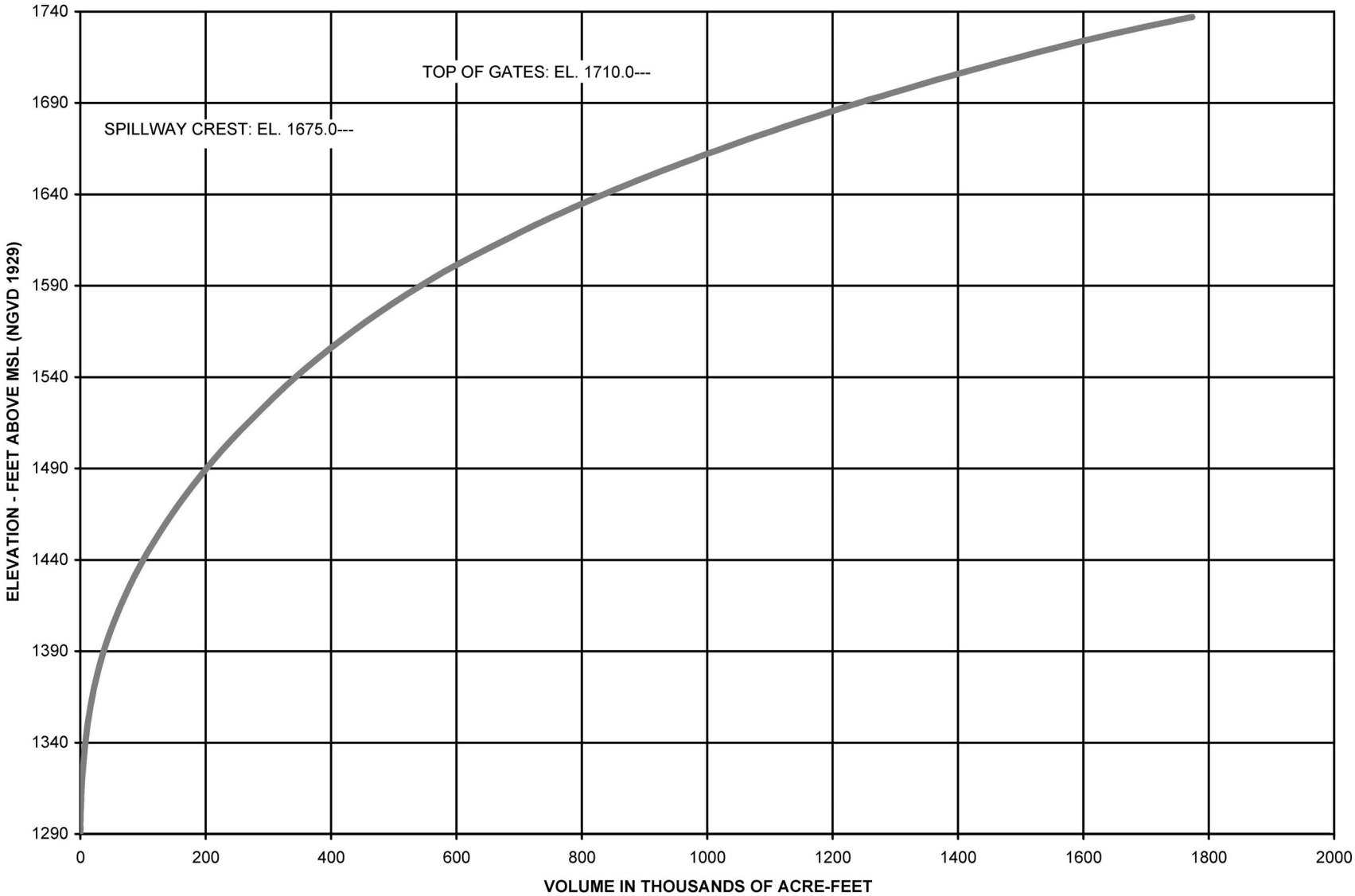

BLN COL 2.4-1

FIGURE 2.4.1-207 (Sheet 13 of 20)
Reservoir Elevation-Storage Relationship, Fontana

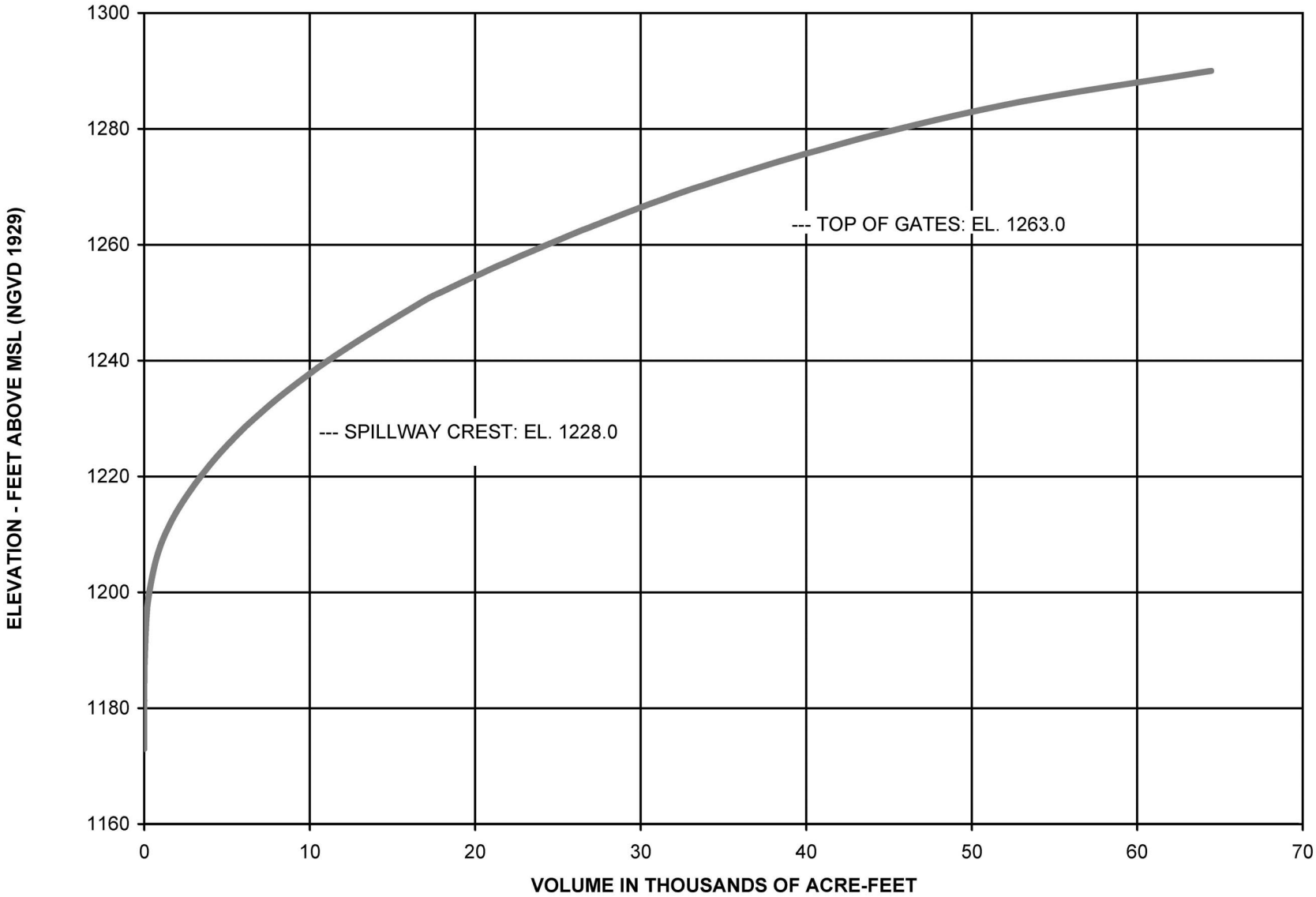

BLN COL 2.4-1

FIGURE 2.4.1-207 (Sheet 14 of 20)
Reservoir Elevation-Storage Relationship, Fort Patrick Henry

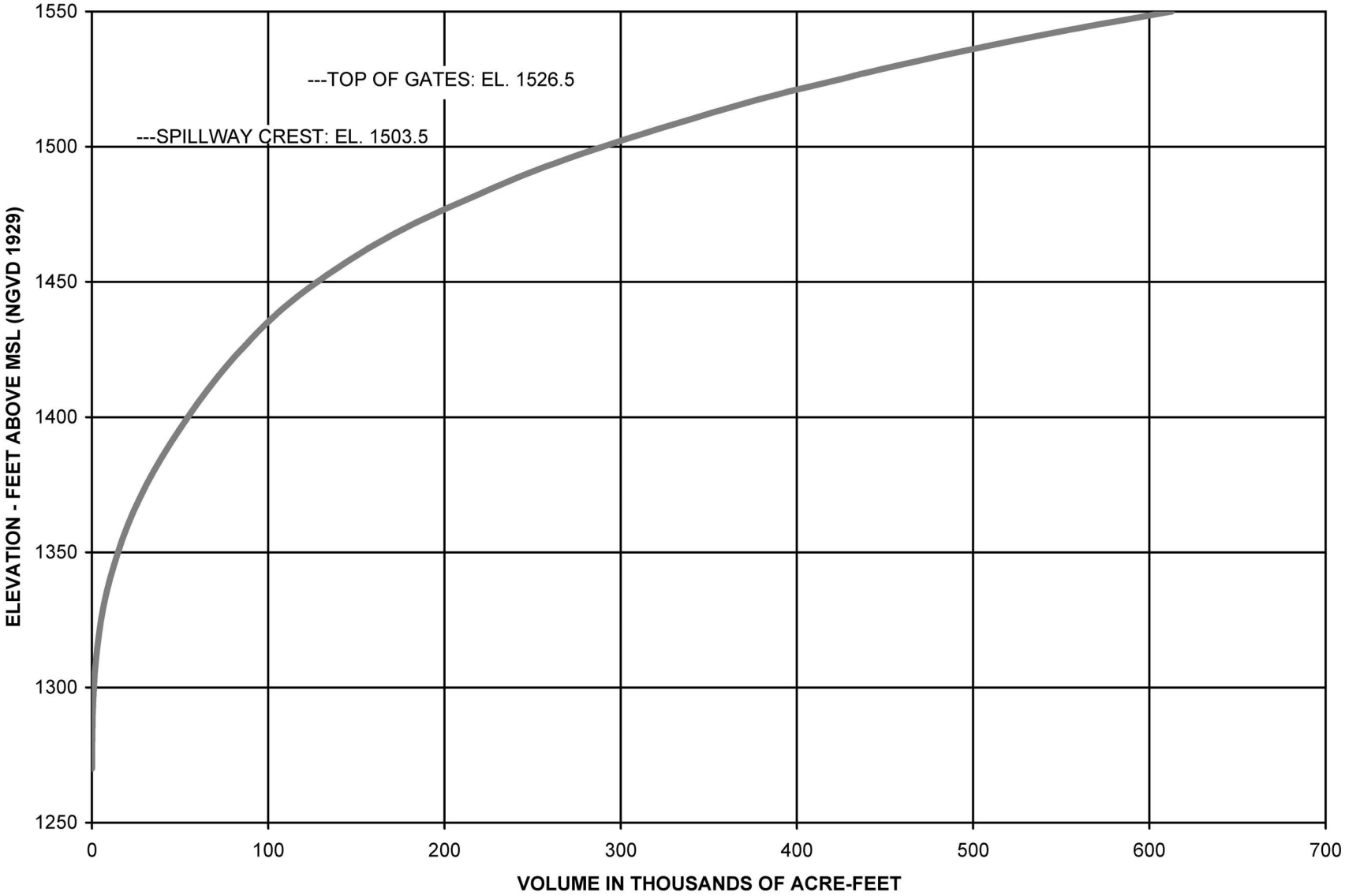

BLN COL 2.4-1

FIGURE 2.4.1-207 (Sheet 15 of 20)
Reservoir Elevation-Storage Relationship, Hiwassee

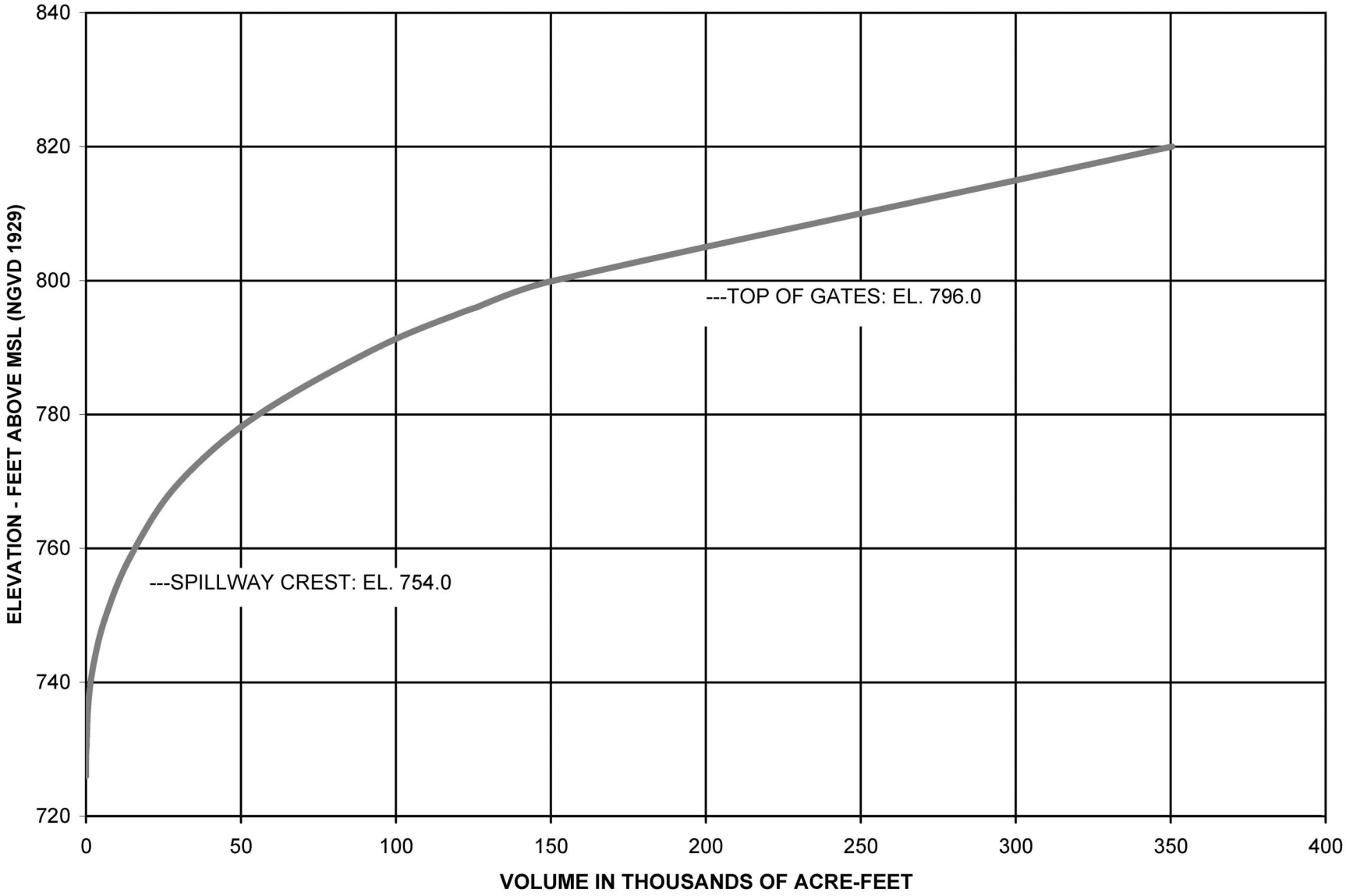

BLN COL 2.4-1

FIGURE 2.4.1-207 (Sheet 16 of 20)
Reservoir Elevation-Storage Relationship, Melton Hill

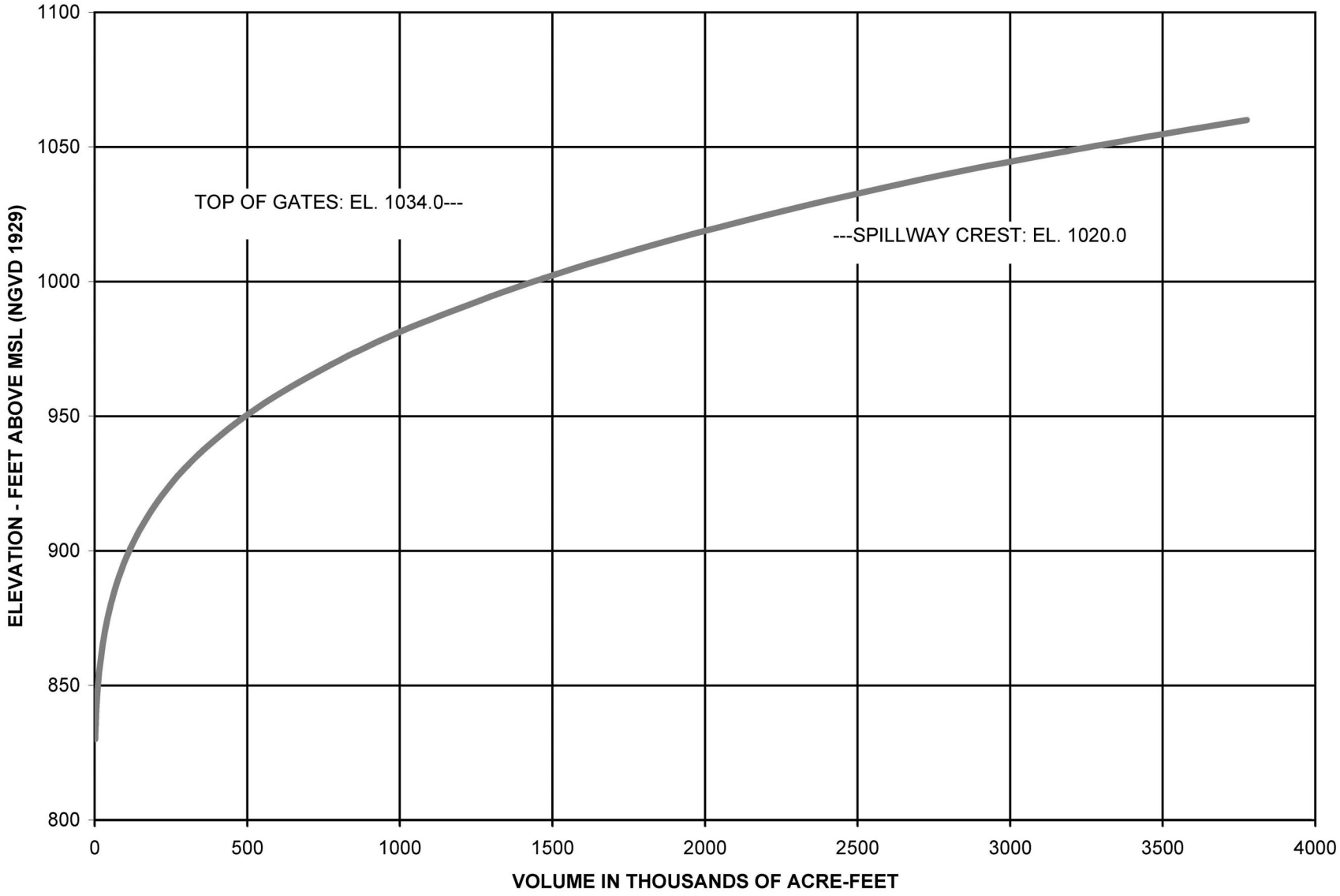

BLN COL 2.4-1

FIGURE 2.4.1-207 (Sheet 17 of 20)
Reservoir Elevation-Storage Relationship, Norris

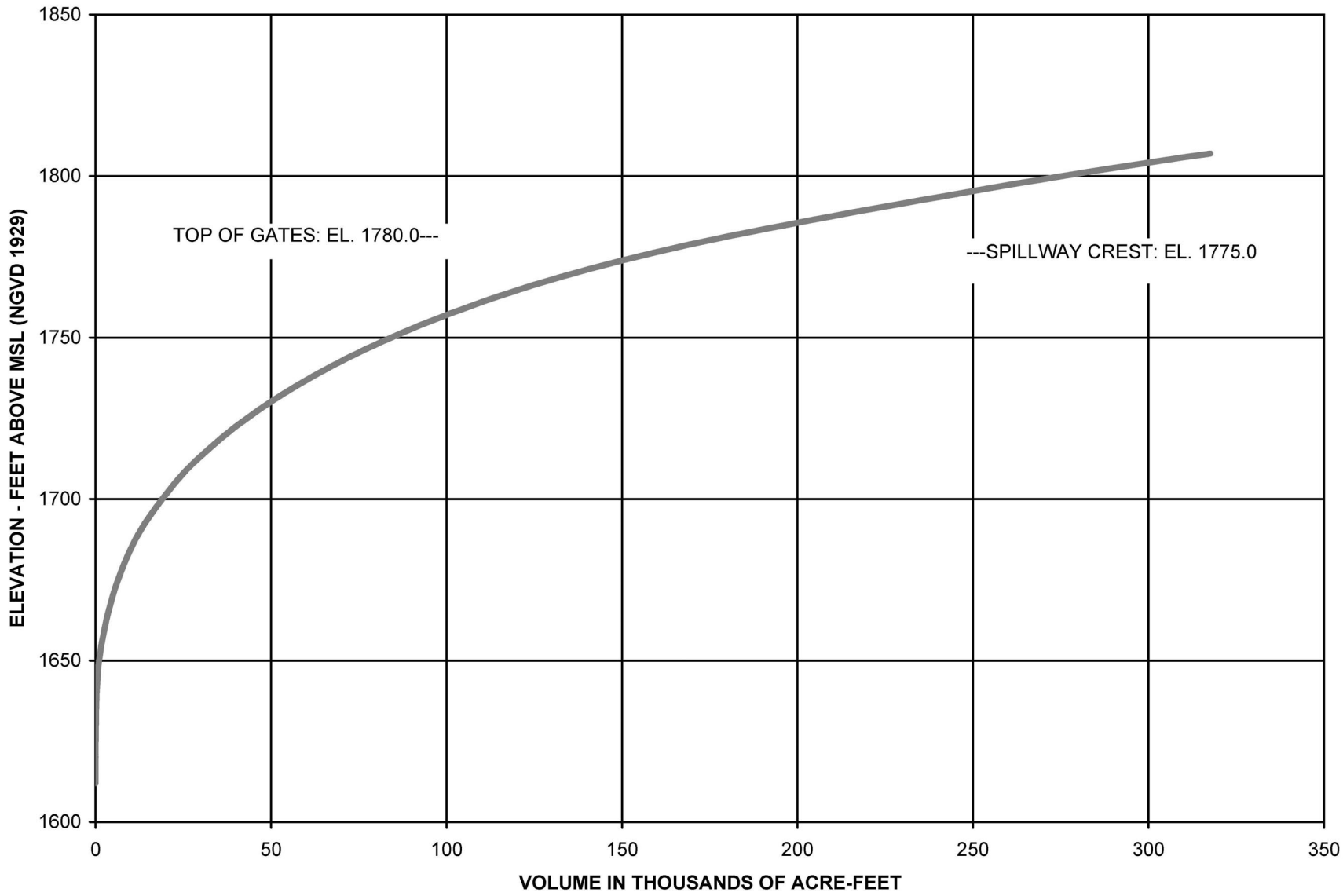

BLN COL 2.4-1

FIGURE 2.4.1-207 (Sheet 18 of 20)
Reservoir Elevation-Storage Relationship, Nottely

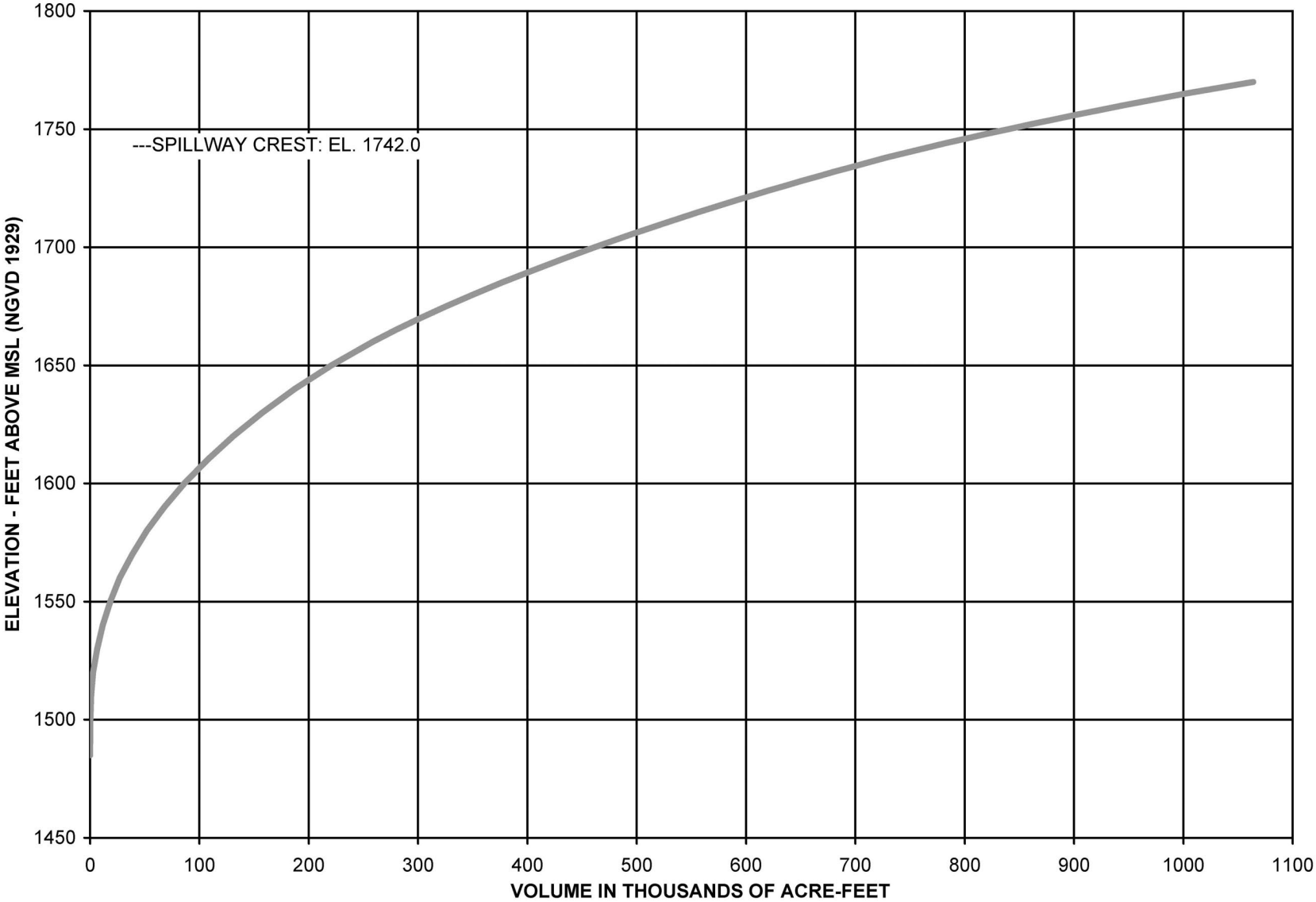

BLN COL 2.4-1

FIGURE 2.4.1-207 (Sheet 19 of 20)
Reservoir Elevation-Storage Relationship, South Holston

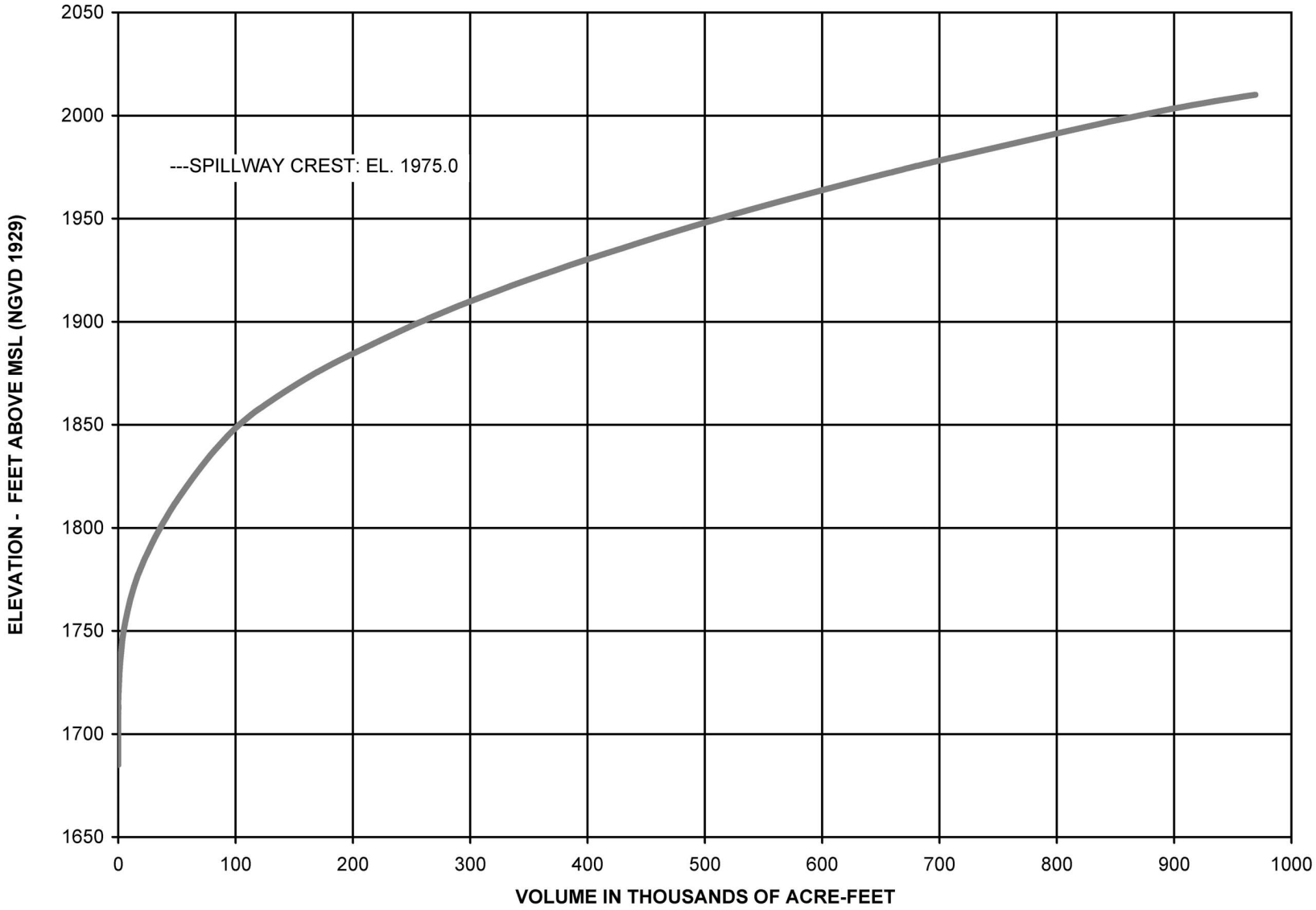

BLN COL 2.4-1

FIGURE 2.4.1-207 (Sheet 20 of 20)
Reservoir Elevation-Storage Relationship, Watauga